Field Notes
of
Bruce Craig's

rvey of Section 1 Town 10

North Range 9 East.



Beginning at the N E cor, N W 1/4 of S E 1/4 Sec, 1 Town 10 R 9,
S - V3°+38' - 22.80 Ch, to center Taylor Street
W - V4°+50' - 8.77 Ch; N - V3°+38') 22.80 Ch
E - V4°+50' - 8.77 Ch. to begin g.

Survey of Section 28 Town 11

North Range 10 East.



Beg at S.E. Cor W½ N.W qr. N. 40.24 W. 19.795'
S. 40.60 E. 19.795 To Beg = 80 A. Feb 9-07
B.C.

3

Survey of Section 16 Town 11

North Range 10 East.



Beg S. E. Cor. Sec. N. 20.19½ stone N. 20.19½ stone ½ M.P. S. Side Sec. N. 42.26 stone Cor. Sec N. 20.02½ stone N. 20.02½ stone ½ M.P. N. Side Sec March 4 07 B.C.

Survey of Section 1 Town 8

North Range 8 East.

Beg at N. E. Cor of S. E. Qr. of N. W. Qr. W 19.47 Chs
S. 14.14 Chs Center S. I. R. R. Track N. 62° 50" E mm
70 ft Thence in an Easterly direction on a
2° Curve to the Left 474 ft N. 53° 20" mm E.
820 ft Thence in an Easterly direction on a
3° Curve to the right 148 ft to the East line
N. 2.81 Chs stone to Beg = 16 51/100 A Feb 20-07
B. C.

5

Survey of Section 1 Town 8

North Range 8 East.



Beg at S. W. Cor. of S. E. Gr. of N. W. Gr. N. 5.48 chs to Center of S. I. R.R. Track N. 62° 30" E mm 70 ft thence in an easterly direction on a 2° Curve to the left 474 ft N. 53° 20" E. mm 820 ft; thence in an Easterly direction on a 3° Curve to the right 148 ft to the East line. S. 17.02 Chs stone W. 19.02 Chs to Beg = 21 94/100 A. Feb 20-07 B. C.

Survey of Section 14 Town 11

North Range 9 East.



Beg 1/2 M.P. S. Side Sec. N. 40.20 chs set Stone at 20.10 chs

Beg S.E. Cor. W. 1/2 of S.W. qr Sec. N. 40.44 chs Set cor at 20.22 chs March 25-07 B.C.

7.

Survey of Section 9 Town 8

North Range 8 East.



Beg at N.E. Cor. Sec. N. 27.31 Chs S. 20.13 Chs
E. 27.31 Chs ash. 8 S. 68 E. 16 Xm N. 20.13 Chs
to Beg. = 65 A March 19-07 U.C.

Survey of Section 1 Town 11

North Range 8 East.



Survey of Section 36 Town 12

North Range 8 East.

N



41.00
14.95
2605

Sewett.

Beginning at the half mile post on the west side of Sect 36-12-8
Thence East 20.29
Thence South 40.89
Thence west 20.23
Thence north 41.00 82.94 Acres

Beginning at ~~The half mile stone on the~~ at a point 14.95 chains south of the half mile post on the west side of Sect 36-12-8
Thence South 26.05
Thence West 20.08
Thence North 25.00
Thence East 20.27 5147 acres

Survey of Section 1 Town 11

North Range 8 East.

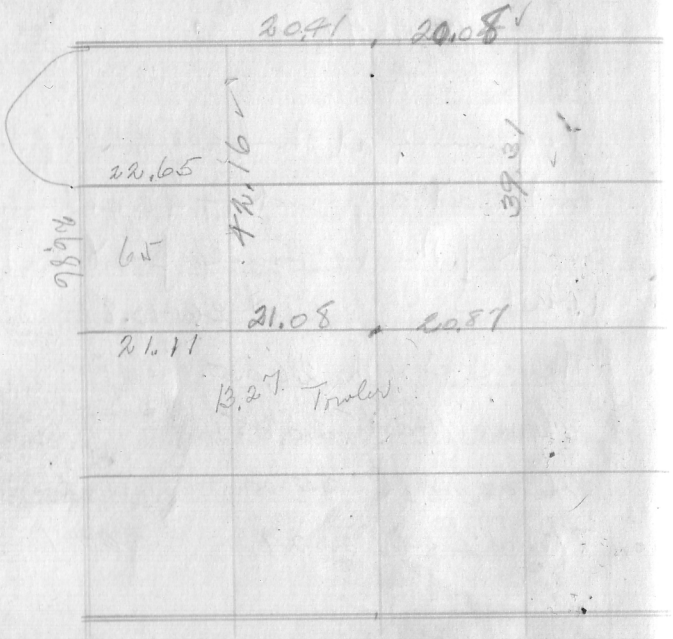

20.41
20.08
40.49

42.16
13.27
28.89

Jewett

Beginning at center of Sect 1-11-8.

Thence East 20.87

" North 39.31

Thence West 40.49

" South 42.16

" East 21.08 167.89 A

Beginning at a point ~~West~~ 20.41 west of the half mile post on N. Side of Sect 1-11-8

Thence South 28.89

Thence West 21.11

Thence North 26.86

Thence East 22.65 60.98 A

Survey of Section 2 Town 11

North Range 8 East.



Jewett

Beginning at a point
4.25 chains South of E corner
of Sec 2-11-8.
Thence SW at angle of 62°35'
11.39 chains.
Thence SW at angle of 17°35'
4.70 chains
Thence SW. at angle of 5°
5.0 chains to center of Michigan
Road.
Thence along center of Michigan
Road 14.68 chains.
Thence East along center of
highway 3.52 chains.
Thence North 26.86 to place
of Beginning

Containing 12.4 acres.
Less Lot.

Survey of Section ..... Town .....

North ..... Range ..... East.

Hoagland
Standard Oil

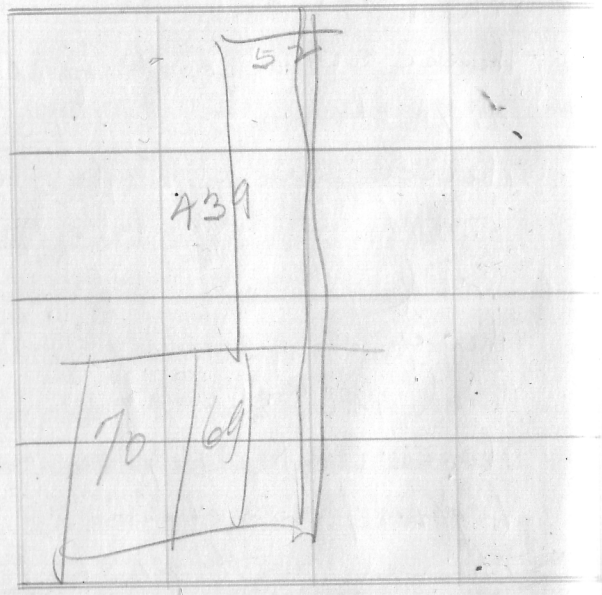

105
439
68

Dam shirk - Burel

Survey of Section ..... Town .....

North ..... Range ..... East.

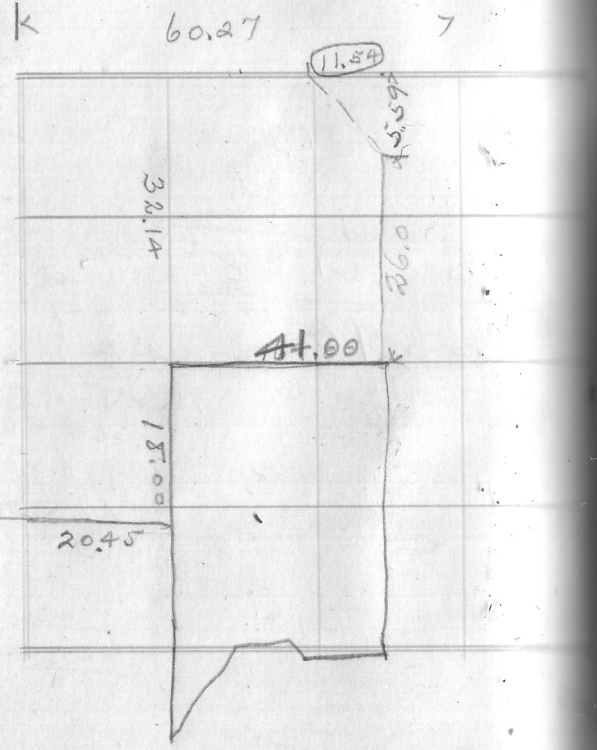

41.00
11.54
29.46

32
20
640

40.50
32
8100
12150
129.60
64.00
193.60

20.45
50.14
8180
2045
10225
1025.3
119.8
129.60
251.93