Ardery

28 — 11 — 10

Beg at S.E. Cor W.½ N.W. qr.
N. 40.24 W. 19.795 S. 40.60
E. 19.795 to Beg = 80 A
Feb 9 .07 B.C.

Hamilton

16 — 11 — 10

Beg South East. Cor Sec
West 20.19½ Chs stone West 20.19½
stone ½ M.P. South side sec
N. 42.26 Chs stone Center Sec West 20.02½
stone West 20.02½ Chs stone ½ M.P.
West side Sec March 4 .07 B.C.

Hollenbee

1 — 8 — 8

Beg at ~~North E.~~ NE Cor of S.E. qr of
N.W. qr W. 19.47 Chs ~~[illegible]~~ S 14.14 Chs
Center S.I.R.R. Track N. 62° 50' E mm 70 ft
Thence in an Easterly direction on a
2° Curve to the left 474 ft N. 53° 20' E mm
820 ft Thence in an Easterly direction
on a 3° Curve to the right [illegible]
to East line 181 Chs stone to Beg = 16 51/100 A. B.C.

Fannie

1 — 8 — 8

Beg at S.W. Cor of S.E. qr of N.W. qr
N. 5.48 Chs to center of S.I.RR track
N 62° 50' E mm 70 ft; Thence in an Easterly
direction on a 2° Curve to the left 474 ft
N. 53° 20' E mm 820 ft; Thence in an Easterly
direction on a 3° Curve to the right 148 ft
to the East line S. 17.02 Chs stone W. 19.52 Chs
to Beg = 21 94/100 A. Feb 20-07 B.C.

Reed

14 — 11 — ~~9~~ 9

Beg ½ M.P. S. side sec W. 40.20
set stone at 20.10 Chs
Beg S. East Cor W.½ S.W. qr sec
N. 40.44 Chs set cor at 20.22 Chs
March ~~25~~ 25 - 07 B.C.

Smith

9 — 8 — 8

Beg at N.E. Cor Sec W. 27.31 Chs
S. 20.13 Chs. E. 27.31 ash 8 S 68 E. 16 mm
N. 20.13 Chs to Beg = 55 A
March 19 - 07 B.C.

22 — 9 — 9

Beg N.W. cor sec E. 10.63 stone S. 40.13 Chs
stone Mulberry 8 N. 38 W. 68 mm 10.07 stone
N. 40.14 stone to Beg = 42 7/100 A

March 28 1907 B.C.

22 — 9 — 9

Beg 1/2 m.p. N. Side Sec 29.917 stone
S. 40.13 stone E. 29.917 stone Bee
10 N. 46° 30" W. 21 mm N 20.00 stone
N. 20.00 stone to Beg = 120 A.

March 28 1907 B.C.

4 — 10 — 8

Beg at 1/2 M.P. N. Side Sec
S. 38.64 ; S 41° W 4.88 ; S 4° W. 10.18
; E. 26 ; S 17° W. 2.69 ; S 61° W. 4.00 ;
S. 82° W. 3.00 ; S 80° W. 2.50 ; N. 89° W.
0.96 ; N. 07.60 ; East - 13.47
to Beg = 70 A.

March 26 1907 B.C.

2 — 10 — 8

Beg Center Sec West 19.85 Chs set stone
stone N. 73 1/2 mm E 16 1/2 West 19.85 Chs spiker
N. 25.78 spiker stone West 23 links stone
E. 23 links E. 19.88 Chs stone S. 4.10 Chs stone
E. 19.88 Chs set stone stone S. 87 mm W. 28 1/2
S. 11.92 Chs set stone E. 19.81 S. 10.09 W. 19.81
to Beg. 114 46/100 A April 4-07 B.C.

2 — 10 — 8

Beg 1/2 m.p. N. Side Sec West 19.92 stone
stone N 47 links stone 8.12 1/2 links W 19.92
set spiker stone E. 18 1/4 links post N. 29 1/4 links
S. 17.80 Spiker stone E. 23 links stone W. 23 links
E. 19.88 set stone S. 4.10 set stone
E. 19.88 1/2 set stone stone S. 87 mm W. 28 1/2
S 11.92 set stone E. 19.81 N. 33.93 W. 19.79 1/4
to Beg 146 34/100 A April 4-07 B.C.

21 – 9 – 10

Fry

Beg S.W. Cor Sec N. 60.25 N. 19.23½
Sec Cor Beech 18 W mm 155½ Sec Cor
E. 19.22 S. 20.22½ set stone
April 12 – 07 B. C.

12 – 9 – 10

Shutmer

Beg S.W. Cor Sec N. 20.15 set stone
N. 20.10 to ½ m.p W. side Sec.
East 19.52 W. Oak 20 S 73½ mm E. 42
S 20.33 stone Beech 15 N. 67 mm E. 50
April 12 – 07 B. C.

33 – 10 – 9

Marr & Fowler

Beg ½ m.p N. side Sec West 39.85 Chs
set Cor 19.92½ at ½ way
April 13 – 07 B. C.

33 – 10 – 9

Kramer & Sulzer

Beg N.W. Cor Sec South 11.50 Chs
set stone East to ½ Sec line
North 11.50 Chs to ½ m.p. N. side
Sec West 39.85 Chs to Beg.
April 15 – 07 B. C.

34 – 10 – 10

Hadley & King

Beg N.E. Cor Sec West 20.13 Chs
set stone South 20.36 Chs set stone
April 25 – 07 B. C.

20 – 10 – 11

Gordon Bird & Clark

I Surveyed and Located lots 76-77-78
& 34 feet off of the East side of lot 75 in
Nuttings addition to the town of
Newpoint according to the plat of said
addition on file in the Recorders office
Placing iron stakes at the Corners
of 34 feet off of the East side of lot
75 and stakes at all other Corners
April 24 – 07 B. C.

7 – 9 – 8

Located N.W. Cor 7-9-8 from N.E. Cor 12-9-7 Stone
[illegible] mm W. 38 stone S 50 mm E 49½; Thence East 18.436 Stone
[illegible] on fence 10'-7" N. 15' S.; Thence East 18.436 Located
½ m.p. N. side Sec 7-9-8 by old Witness
Dec 30 – 07 B. C.

Redington & Redington

16 — 10 — 10

Beg South E. cor. Sec. N. 20.34 Chs set stone! stone E. 18 links N. 10.17 Chs set stone N. 10.17 Chs ½ M.P. E. side Sec W. 20.23 Chs S. 10.23 Chs set stone Hickory 24 S 6 mm E. 10 S 10.23 set stone! stone S. 49½ links E. 20.20 Chs

May 11 — 07 B. C.

6 — 8 — 8

Beg 9.75 Chs West of ½ M.P. South side Sec W. 1.53 Chs set stone; thence N. 22.84 Chs set stone! thence E. 11.278 Chs set stone! thence S. 9.66 Chs to N.E. cor of lot 1 in the Orig. addition of Alert! thence W. 165' N. W. cor of said lot! thence S. 541.3'! thence W. 11 R. 9' thence S. 13 R. 12½'! thence W. 17½ R! thence S. 8 R. to Beg containing 20 A

Dec 26 — 07 B. C.

Breyer

6 — 8 — 8

Beg 13.60 Chs E. of ½ M.P. W. side Sec E. 5.28½ Chs stone! thence S. 22.83 Chs stone! thence E. 7.55 Chs stone! thence S. 22.84 Chs stone! thence W. 7.50 Chs stake! thence W. 5.18¼ Chs! thence N. 45.64 Chs to Beg = 41 63/1000

Dec 26 — 07 B. C.

Bensler

6 — 8 — 8

Beg 8. W. Cor Sec N. 45.60 Chs to ½ M.P. W. side Sec! thence E. 13.60 Chs thence S. 45.64 Chs! thence W. 13.60 Chs to Beg — 62 06/100 Dec 26 — 07 B. C.

30 — 9 — 10

Beg at N.E. cor Sec South 20.15 Chs set stake Beech 24 N 73 mm E 20½ links stone S 52 mm W 11½ links South 20.15 Chs to ½ M.P East side Sec. Jan 22 — 08 B. C.

Foster

14 — 9 — 8

Big at S.W. cor of S.E qr of S.E qr of sec
East 6.759 set spike stone S 27 links stone N. 15 links
East 6.759 chs set spike stone S 28½ links stone N. 18 links
East 6.759 chs set stone sec cor Elev 27 S 82 E 134 mm stone post N 59 W 4½ mm
North 20.242 chs West 6.697 chs set stone
West 6.697 chs set stone West 6.697 chs set stone
West 20.11 chs Jan 25 — 08 B.C.

10 — 9 — 9

Big at ½ M.P. S side sec North 8.84 chs
thence S 71½ mm W. 9.70 chs thence N. 81 W
to center of East Fork of Sand Creek
March 5 1908 B.C.

2 — 10 — 9

Big at N.E. Cor, sec, West on sec line
1094 chs set stake; thence West 10.22
to West line E½ of N.E.¼ sec set stake
thence West 1.08 chs to center Broadway
street set stake; thence South on "
" 4.40¾ chs set stake; thence South "
" 4.40¾ chs set stake; " "

Evans Wolf & Ralston

Taylor & Beard

Hamilton & Ford

continued 2 — 10 — 9

street 4.58½ chs; thence East 11.21 chs to a
point on E. line of ¼ sec 13.08 chs
South of N.E. Cor. of sec; thence North
554¼ chs stone; thence North 4.34¼
chs stake; thence North 4.34¾ chs
to sec line 10.94 chs West of
N.E. Cor, sec. April 2 1908. B.C.

2 — 10 — 9

Big on West line of Lincoln Street
463'-9" South of ½ M.P. on East
side of sec.; thence West 187 feet
to a point 463'-9" South of the North
line of the South East quarter of
said sec.; thence South 45 feet;
thence East 187 feet to west line of
Lincoln Street; thence North 45 feet
to Beg. April 20/08 B.C.

Florence Lowe

2 — 10 — 9

Beg. on West line of Lincoln Street 508'-9" South of ½ M.P. East Side Sec.; Thence ~~95'-2"~~ South 95'-2" to a point 128 feet North of the North side of Walnut street; Thence West 150 feet; Thence North 32 feet; Thence West 37 feet; Thence North 53'-2" to a point 508'-9" South of the North line of the South East quarter of said Sec.; Thence East 187 feet to Beg. April 20 /08 B.C.

Mer. Sta. Lower

2 — 10 — 9

Beg 807 feet North and 81 feet East of ½ M.P. on South Side Sec 2-10-9; Thence East 139'-6" to a point 211'-6" from the West line of Montfort street; Thence North 164 feet; Thence West 138'-6"; Thence South 164 feet to Beg.

April 27 — 08 B.C.

Wed. Woodfill

12 — 10 — 9

Beg 21.33 Chs East of ½ M.P. on South Side Sec.; Thence East 73 links; Thence North 8.10 Chs; Thence South 39° W. 1.23 Chs Thence South 7.11 to Beg = $\frac{556}{1000}$ A

Being part of East ½ of South East ¼ of Sec.

April 22, 08 B.C.

~~Beg 4.13 Chs East of ½ M~~

12 — 10 — 9

Beg 4.13 Chs East of ½ M.P. South Side Sec East 17.20 Chs. North 7.11 Chs. N. 39° E. 2.56 Chs. N. 51° W. 8.37 Chs. S. 39¾° W. 18.91 Chs to Beg = $15\frac{233}{1000}$ April 22-08 B.C.

Stanton

Stanton to Astoria

Edward Lot Adams

19 — 11 — 9

Beg 11.61 chs North of S.W. Cor of the East ½ of the S.E. ¼ of Sec. thence North 1.50 chs thence East 3.81 chs thence South 3.91 chs thence West 0.58½ chs thence N. 46° 30" W. 3.38½ chs to Beg = 1¼ Acres

May 26 - 08 B.C.

Myers & Williams

29 — 10 — 11

Beg at S.W. Cor of S.E. ¼ of S.E. ¼ of Sec: East 9.737 chs Bears 20 N. 80 mm W. 77 links 10 N. 81 mm E 68¾ North 41.077 chs thence S 88° W. 41½ West 9.737 chs South 41.155 chs to Beg = 40 A

Aug 31 - 08 B.C.

3 — 11 — 8

Beg at half Mile post on the South Sec of Sec.; thence West 7.53 chs to the North East line of the right of way of the B.C. Traction Railway Co.; thence North 39° West 6.38 chs. to a point

3 — 11 — 8

5 ft. South of the South rail of the Stone quarry Switch thence N. 43° - 15' East 1.74 chs; thence North 48° - 15' East 1.24 chs; thence North 52° - 45' East 2.92½ chs; thence North 56° - 45' East 3.56 chs; thence North 64° East 2.87¾ chs thence North 77° - 30° East 2.04½ chs thence North 82° East 0.50 chs to a point 5 ft South of the South rail of said quarry Switch track thence South 82° - 30' East 3.10 chs thence South 7° - 30° East 12.12 chs thence West 5.69 chs to Beg = 15 - 25/100 A

Sept 14 - 08 B.C.

Steigerwald

21 — 9 — 9

Beg at South East Cor. Sec North Set Stake 20.136 Chs Hickory 8 N. 70 mm E. 21 Elm 10 N. 24 mm W. 28 North 20.136 to ½ M.P. East Side Sec. Sept 30. 08 B.C.

Back

22. — 10 — 9

Beg at ½ M.P. West Side Section East 38.80 Chs Harrow Tooth South 25.77 Chs Stone West 38.80 Chs Stone North 25.75 Chs to Beg. = 100 Acres

Oct 1 — 08 B.C.

Duncan

Beg. at Center Section South 25.806 Chs West 2.961 Chs Stone North 25.773 Chs Harrow Tooth East 3.78 Chs to Beg. = 8 $\frac{696}{1000}$ Acres

Oct 1 — 08 B.C.

Norris & Haley Legal Survey

33 — 12 — 11

Beg at ½ M.P. N. Side Sec South 41.1 Chs to Center Sec Stone S 20½ mm W. 22

Nov 14 08 B.C.

33 — 11 — 10

Beg at Center Sec West 16.76 Chs to Stone South 27.21 Chs to Center of G'bg, Kingston & Clarksburg Turn Pike; thence in center Said pike North 60° East 9.38½ Chs; thence North 68° East 9.08 Chs, Set Spike on ¼ line 20½ Links South of Ancor Post to a point in center Said pike 8 Links South of the North East corner of the South East ¼ of the South West ¼ of Sec thence North 20.29½ Chs to Beg = 38 $\frac{841}{1000}$ A

Nov 24 — 08 B.C.

2 — 10 — 9

Beg on West line of Lincoln Street 255'-9" South of ½ M.P. on East Side Sec; thence West 187' to a point 255'-9" South of the North line of the South East quarter of Said Sec.; thence South 104'; thence East 187' to West line of Lincoln St. thence North 104' to Beg.

Nov 30 — 08 B.C.

Center of Walnut St.

1 — 10 — 9

Beg at Stone on Sec line in Central Ave. North 781½ ft to Center of Walnut St. thence East with Center of Walnut St. ~~to a point~~ 947 ft. to a point 1953½ North of the South line of the South West quarter of Said Sec Dec 10 08 B.C.

2 — 10 — 9

~~Beg at Center Sec, wire factor N 40 W. 40' Silver poplar S 35 W North 11'-2"; thence North 252'-10"; thence East loca~~

2 — 10 — 9

Beg at Center of Sec, Wire factory N. 40° W. feet, Silver poplar S 35° 0 mm W. 37¼ feet; then North with West line of N.E. ¼, 11'-2 thence N. with Same line 252'-10 thence East locating lots from 1 to to a point or Center of Broadway 47'-3" ~~or Center of Broad~~ West of S.E. Cor. of S.W. ¼ of N.E. ¼ of Sec and 20' North and ~~244'-10~~ 244 North of S. line of Said ¼ Sec Dec 16/08 B.C.

Francis Galbreath

10 — 9 — 9

Beg at Center Sec Hickory 12 N. 13 W. 15 North 40.71 Chs to ½ m.P. on North Side Sec located ⅛ m.P. half way 20.35½ Chs Hickory 14 N. 40 links, Poplar 7 N.W. 19 links B.C. Jan 1/09

10 — 9 — 9

Beg at Center Sec Hickory 12 N. 13 W. 15 S. 31 E. 9.38 chs; thence S 66 E. 2.12 chs.; thence N. 70½ E. 3.00 chs; thence S 81 E. 3.75 chs thence S. 44 E. 3.12 chs; thence S 66 E 3.87 on Bluff; thence East 1.78 Chs Jan 2/09 B.C.

32 — 11 — 9

located ½ M.P. on South side of Sec by old Witness Gum 9 N 12 W. 8 also located Sec Cor between 32 & 33 by Cor Sec 5 — 10 — 9 East 2.32 chs Walnut 18 W. 1.41 Chs Dec 08 B.C.

2 — 9 — 9

Beg at South East Corner of Sec (North
Set Stake 20.136 Chs Hickory 8 N. 70 mm E 2
Elm 10 N. 24 mm W. 28 North 20.136 Chs to
1/2 M.P. East Side Section

32 — 10 — 10

Beg at the N. W. Corner of the E. 1/2 of the
N. W. 1/4 of Sec; thence South 40.78 Chs
to the S. W. Corner of said half 1/4 Sec; then
N. 5 E. 20.15 Chs; thence N. 5 1/2 E. 4.05 Ch
thence N. 5 W. 18.58 Chs to the North line
of said half 1/4 Sec. thence West 5.55
to Beg, Except all that part of said tra
lying West of Cobbs fork of Sand Creek,
containing in the part hereby Exceped
7 Acres more or less
containing in the part hereby contained
= 7 1/4 Acres more or less Dec 15/08 B.

Barnard & Boone

See Plat Book for S. E. 1/4 Sec 20. A. Murphy Est

1-10-9

Beg at the Center of Walnut & Lincoln St. a spike Maple 10 S-W. 42 ft. Maple 12 S-E. 34 ft.; thence North 1993'-6" to a point 560 1/2 ft South of the 1/2 M.P. on West Side of Sec set Spike Maple 6 W 17 ft Maple 8 N-E. 29'-7"; thence East 947' ft to a point 560 1/2 ft south of the North line of the ~~South~~ West 1/4 of Said Sec. set stone Sugar 18 S-E. 32 ft. Birch 18 N-E. 36 ft.

Jan 9/09 B.C.

Beg at intersection of Walnut and Lincoln Sts. Iron spike thence South 20 ft.; Thence West 134 ft. for a beginning; Thence South 160 feet Thence West 33'-6" to a point 163 ft East of the East line of East St. Thence North 160 ft.; Thence East 35'-8" to beg June 13" 1909 J.W. Craig

12 — 10 — 9

Beg at N.E. Cor of Sec South 73 3/4 ft. to fence on South Side of Main St. in City of Gbg thence South 334.17 ft. to South line of lot 1 in H.H. Talbotts Add to [illegible] thence South 17 ft. to Big four R.R. fence also Beg at N.E. Cor of said Sec East on Sec line to a point 212 1/2 ft. East of Beg thence South 50 ft. to fence on South Side of Main St in Said City; thence South 356 ft. to Big four R.R. fence; thence South 3.92 ft. to South line of Said lot thence west on Said South line 212 1/2 ft = 2 A. B.C. Jan 27-09

Chas Zoller Jr.

2 — 10 — 9

Beg at the N.W. cor of S.W. 1/4 of Sec South 48 1/2 ft. to the South Side of first St. in City of Gbg; thence East on South Side of Said St. 274 1/2 ft to N.W. Cor of lot 7 in Mendenhalls Add to Said City

thence East 40 ft. to N.E. Cor of said lot and N.W. Cor of lot 8 in Said Add East 40 ft. to the N.E. cor of lot 8; thence South 160 ft. to S.E. cor of lot 8; thence West 40 ft. to S.W. Cor lot 8 and S.E. Cor lot 7; thence West 40 ft. to S.W. Cor of lot 7; thence West 274 1/2 ft. to the West line of said 1/4 Sec; thence North 208 1/2 ft. to Beg.

Feb 5-09 B.C.

10 — 11 — 9

Beg at the N.W. Corner of the East half of the North West quarter of Sec; thence South 18.63 Chs Stone; thence East parallel with the North line of Said Sec. 44.666 Chs Stone Elm 36 S 41 E 57; thence North 18.63 Chs Stone to Said North line 16.045 Chs West of the North East Corner of Said Sec; thence West 44.318 Chs to Beg Containing in the tract [illegible] conveyed Exclusive of a Roadway = 80 87/100 A

Feb 22-09 B.C.

10 — 11 — 9

Beg at N.E. cor of Sec. N. 16.04 Chs to Stone; thence S. 18.63 Chs to Stone Elm. S. E. ; thence South 87° E. 1.166 to Center of Sifty Creek; thence North 29½° E. 2.487 Chs; thence N. 48° E. 4.227 Chs; thence N. 64¾° E. 8.33 Chs; thence N. 30° E. 7.19 Chs to East line of said Sec.; thence N. 3.69½ to Beg. = 19 6/10 Acres

Feb 22 — 09 B. C.

32 — 10 — 10

Beg at South West Cor Sec East 20.33½ to Set Stone Seymore & N. 86° W. 42; thence East 40.66 Chs

Nov 23, 09 B. C.

6 — 7 — 10

Beg at North East Cor Sec. Set Stone Seymore & N. 84½ E. 74½; thence South 44.85 to Stone; thence East 19.18½ Chs Stone

Nov 23, 09 B. C.

5 — 9 — 10

Beg at North West Cor. Sec East 1.166 Chs Stone; thence South 3.51 Chs Stone thence South 41.34 Chs to ½ M.P.; thence East 20.16½ Chs to Stone

Nov 23, 09 B. C.

25 — 9 — 8

Beg at South East Cor Sec. North 80.726 Chs Set Spike in Road; thence West 20.517 Chs Stone; thence West 20.517 Chs M.P. Stone

Nov 26, 09 B. C.

24 — 9 — 8

Beg at ½ M.P. South Side Sec. East 20.517 Chs Stone; thence East 20.517 Chs Set Spike in Road Cor. Sec 24 & 25 — North 40.363 Chs Stone Nov 26/09 B.C.

24 — 9 — 8

Beg at N.W. Cor of N. ½ of S.E. ¼ Sec 24 19.477 West 20.534 N. 19.477 N. 20.05½ to Beg

Nov 26/09 B. C.

Nick Patterson Sold

15-10-9

Beg at ½ M.P. East Side Sec South 40.57 chs.; West 21.75 chs; North 13.28 chs; West 10.397 chs; North 24.538 chs; East 17.997 chs; N.45°E. 3.98 chs; East to Beg 10.67 = 40 A

~~B~~ Dec 3/09 B.C.

Nick Patterson

15-10-9

Beg 3.00 chs North of the South West Cor. of the East ½ of the South East ¼ of Sec. thence West 21.75 chs; thence North 34.75 chs " East 19.997 chs; " South 24.538 chs " East 10.397; " South 10.28 chs to Beg = 50 Acres Dec 3/09 B.C.

15-10-9

Beg 13.28 chs North of the South West cor. of the East half of the South East quarter of Sec; thence West 10.397 chs; thence North 24.538 chs; thence East 4.867 chs; thence South 22.738 chs; thence East 5.53 chs; thence South 1.80 chs to Beg = 12.94 Acres

~~19~~ Jan 19/10 B.C.

~~19-9-9~~

~~Beg at the N.W. Cor. Sec; South 11.78 chs stone; thence East 18.05 chs Stake; thence " 17.85 chs " ; " " 9.50 chs Stone; " " 4.74 chs " ; " " 3.02½ chs " ; " " 5.31 chs to South line of N.W. ¼ of Sec. Stake Elm. 10 N 42½ mm E 48 thence East on South line of Said S.W. ¼ 13.85 chs to the West line of the C.W.M.R.R. right of way; thence North along West Side of Said Right of way 8.25 chs Stone post; thence West 24.81 chs Stone; thence North 12.44 chs~~

over

~~19 — 9 — 9 Continued~~

~~to the North line of the North West 1/4 of Sec; thence West along North line of Said N.W. 1/4 19.06 Chs to Beg = 85 563/1000 Acres~~

B. C. Jan 29/10

18 — 9 — 9

J. J. Parker estate

Beg at S.W. Cor. Sec North 21.32 1/2 Chs Spike Stones 13 ft East & West; thence East 22.11 Chs to the East line of the West 1/2 of the S.W. 1/4 Stone thence South on said East line of the W. 1/2 of S.W. 1/4 14.61 Chs Stone post; thence West 3.03 Chs Stone post; thence South 6.23 Chs to the South line of the S.W. 1/4 of Sec; thence West 19.06 to Beg = 44 696/1000 A.

B. C. Jan 29/10

19 — 9 — 9

J. J. Parker estate

Beg at the North West Corner Sec. South 11.78 Chs Stone; thence East 19.10 Chs Stone; thence North 12.47 Chs to North line of the North West 1/4 Sec thence West along North line of Said N.W. 1/4 19.06 Chs to Beg. = 23 134/1000 A. B. C. Jan 29/10

19 — 9 — 9

Beg 11.78 Chs South and 18.05 Chs East of the North West corner of Sec.; thence South 17.85 Chs Stone; thence East 9.50 Chs Stone; thence South 4.74 Chs Stone; thence East 3.02 1/2 Chs Stone; thence South 5.31 Chs to South line of N.W. 1/4 of Sec. Stake Elm 10 N. 42 1/2 m.m. E. 48; thence East on South line of Said N.W. 1/4 13.85 Chs to the West line of the O.W. & M.R.R. right of way; thence North along West side of Said right of way 28.25 Chs Stone post; thence West 25.86 Chs to Beg = 62 429/1000 A.

B. C. Jan 29/10

24 — 11 — 8

Beg at South line of Big 4 R.R. Right of Way
South 9.291 chs stone E. 19½ lks; thence East
at Right angle 10.425 chs to South line of
Said Rail Road Right of Way = 4 $\frac{842}{1000}$ A.
also Beg at N. line of O. & C. traction line
right of way; East 17.94 chs Stone to E. line
of E ½ of N.E ¼ Sec.; thence S. 16.93 chs
to N line of said R.R. Right of Way = 15 $\frac{186}{1000}$

Mar 16/10 B.C.

Robertson & Fox

11 — 10 — 9

Beg at ½ M.P. N. Side Sec
South 403 ft. to North Side of South St. R.R. Iron
thence West on N. line of South St. 126½ ft. Iron
thence West 232½ feet Iron Rod; thence
North 100 feet Iron Rod; thence East
232½ ft.; thence South 100 ft to Beg

Mar 17/10 B.C.

R. A. McCoy

1 — 9 — 8

Beg at S.E. cor of West ½ of N.W ¼ Sec
West 21.06¾ chs to ½ M.P.

Mar 18/10 B.C.

Samuels & Cappert

2 — 9 — 8

Beg at ½ M.P. E. Side Sec
West 20.26¾ Chs Mar 18/10

11 — 10 — 9

Beg 219'-3" South of the ½ M.P. N. Side Sec
thence West 240' to a point 183'-9" N. of North
line of South St. if Extended West; thence
North to the South line of Main St to a point
240' West of the East line of E ½ of N.W. ¼ Sec
thence West 40' along the South Side of
Main St.; thence South to a point
183'-9" North of North line of South St
if Extended West; thence East 40'
to Beg. Mar 24/10 B.C.

35 — 10 — 8

Beg at Stone Center Sec
North 40.06 chs to ½ M.P. Stone; West 11.682 chs Stone
also Beg at a Stone North West cor West ½ N.W. ¼ Sec
South 40.08 chs; East 8.488 chs Stone N 22½ lks
Stone South 32½ lks; North 40.05½ chs to

over

35-10-8 Continued

North line of said 1/4 Sec Stone
West 8.488 Chs to Beg = 34 H.

March 22/10 B.C.

10-10-9

Beg at 1/2 M.P. West Side Sec
East 21.03 1/2 Chs set Stone for N.E Cor W. 1/2 of S.W. 1/4
thence South 20.63 Chs set Stone; thence South
20.63 Stone; thence East 21.46 1/4 Chs to
1/2 M.P. S. Side Sec; thence North 41.77 1/2 Chs
Stake Sugar 30 L 32 1/2 W 6; thence West
21.03 1/2 Chs to Beg = 89 20/100 H

April 1/10 B.C.

36-9-8

Beg at 1/2 M.P. S. Side Sec
North 5.98 1/3 Chs Stone; thence West 20.195 Chs
Stone; South 5.807 Chs Stone; East 20.166 Chs
to Beg = 11 898/1000 H. April 8/10 B.C.

Walter Reed

36-9-8

Beg 5.98 1/3 Chs N. of 1/2 M.P. S. Side Sec
North 14.333 Chs Stone; West 20.25 Chs
Stone Buck 24 H 39 m.m. W. 33; South 14.333
Chs Stone; thence East 20.19 1/2 Chs
to Beg = 29 H April 8/10 B.C.

28 & 29-10-8

Beg at Center Sec 28 West 40.48 3/4 Chs
Set Stone Elm 14 L 73 m.m. W 60 Stone North
12 7/Chs. West 39.60 3/4 Chs to Center Sec 29

April 4/10 B.C.

34-9-9

Beg at S.E. Cor Sec
North 20.12 1/4 Chs Stone Sycamore 24
L 64 m.m. W. 33 North 20.12 1/4 Chs to 1/2 M.P.

April 28/10 B.C.

35-9-9

Beg at S.W. Cor of N.W. 1/4 of S.W. 1/4 Sec
East 20.62 Chs set Stone East 20.62 Chs
Stone May 6/1910 B.C.

Morton & Calvert

24 – 10 – 10

Beg at ½ M.P. N. Side Sec 24
East 14.80 to Stake; thence South 5.47¾ Stk
East 5.47¾ to Stake; " North 2.31½ Stone
North 3.16 to Stone; thence East 0.28 Stone
N.E. Cor N.W ¼ of N.E ¼; " South 20.28 Stone
West 20.59 Stone; thence North 20.26 to
Beg = 38 67/100 A

also set Stones Beg. 25 lks West of N.E Cor
N.W ¼ of N.E ¼ for 1 Acre track
Containing in all of N.W ¼ of N.E ¼ 41 67/100

June 9/10 B.C.

Edgar Moore

4 – 9 – 8

Beg at ½ M.P. E. Side Sec.
West 19.84½ Stone Poplar N. 21 E. 49
Poplar 15 N. 34 W. 44; West 19.52¾
to ½ M.P. W. Side Sec July 4/10 B.C.

4 – 9 – 8

Beg S.E. Cor Sec. West 19.63½ Stone
Sycamore 10 S. 49 E. 39; West 19.63½
to ½ M.P. W. Side Sec July 4/10 B.C.

4 – 9 – 9

Beg 17.61½ chs West of the ½ M.P. South
Side Sec. Stone; thence North 20.00 Chs Stone
thence West 6.00 chs Stone Elm S. 26½ W. 42
thence South 20.00 chs to South line of
South West ¼ Sec. Stone; thence East 6.00 chs
Stone to Beg = 12 A. Aug 11/10 B.C.

8 & 17 – 10 – 9

Beg at ½ M.P. S. Side Sec 8
N 88° 30' E. 5.40 chs Stone; S. 8° 30' E 6.49 Chs Spike
in Center Columbus pike; thence following Center said pike
N. 52½° E 17.98 Chs Spike to the East line of
of the W ½ of S.E ¼ Sec 8; thence N. 37.47 chs
Stone; thence West 20.48 Chs Stone; thence
S. 41.02 Chs Stone to Beg = 86 076/1000 A.

Sept. 1/10 B.C.

8 — 10 — 9

Beg 6.19 Chs North of S.E. Cor of E½ of N.E. of Sec 8 stone thence West 20.40 Chs to a point 5.69 Chs N. of the S.W. Cor of E½ of N.E¼ of Sec 8; thence North 82 links to the South line of the C.H.G. Raid Road Right of Way thence East along said Right of Way 20.6 Chs to the East line of E½ of N.E¼ of said S thence South 3.38 Chs to Beg = 4 313/1000 A

Sept 3/10 B.C.

Frank Robbins

5 — 8 — 9

Beg at S.E. Cor of E½ of N.W¼ Sec 5 W. 6.80 Chs spike; N 10.87 Chs Stone; W. 3.68 Chs Stone N. 17.56 Chs to Center Sand Creek; thence following said Creek East 4.00 Chs; S. 70° E 4.50 Chs; S. 59 E. 2.50 Chs to East line of East ½ of N.W¼; N. 1.80 Chs Stone Shelfing Rock E. S.E. 4.77 Chs to a point 2.93 Chs East of the East line of W½ of N.E¼; S. 14.64½ Chs Stone W. 2.93 Chs to Beg = 29 61/100 A

B.C. Sept 14/10

Jennie Lane

5 — 8 — 9

Beg at the S.W. Cor. of E½ of N.W¼ Sec 5 Stone N. 39.87 Chs Stone W. Oak 4 S-W 6 R. Oak 12 N-W 33 E. 2.69 Chs to Center of Sand Creek; thence following said Creek S. 6° E. 2.75 Chs; S 26° E 8.00 Chs; S 66° E 3.75 Chs; S. 17.56 Chs stone E. 3.68 Chs stone; S. 10.87 Chs spike; West 13.59 Chs to Beg = 37 61/100 A

Sept 14/10 B.C.

5 — 8 — 9

Beg 2.93 Chs East of S.W. Cor of W½ of N.E¼ stone N 14.64½ Chs to a point 2.93 Chs E. of W line of W½ of N.E¼; Forked Sycamore 30 S 12 E 33 Walnut 4 N 46½ W 31 S.E 6.19 Chs to S. line of N.W¼ of N.E¼ Center Sand Creek Stone W 1.69½ on line E. 4.30½ Chs Stone Forked R. Oak 18 N 34° W 39 S. 19.75 Chs Stone Mulberry 8 N 74° W 20 W. 4.89 Iron in Stone Ash 12 N 89½° mm E 29 S.W. 10.606 to a point 7.50 Chs S. of N.W Cor of S.W¼ Stone Elm 6 N 2° E 9; S 9.25 Chs Stone Elm 18 N 87° mm W 73

— over —

Continued from back page

5-8-9

N. 6.25 Chs Stone Sycamore 18 N 55 W 24
N 14½° E 11.25 Chs Spike Locust 5 N 78½
Spring N 1.00; N 21° mm W 6.63 Chs Stone
Elm 6 N 71° mm W 41 apple tree 12 N 70° mm E 42
E 6.00 Chs to Beg = 33 61/100 A

Sept 14/10 B. C.

C. V. & Laura E. Crisler

18-9-9

Beg at Stone N. E. Cor of N. W. ¼ of N. E ¼ of Sec
South 20.30 Stone; West 20.17½ chs
to the C. N. M. R. R. Right of Way to within
5 links of S. W. Cor. of Said ¼-¼ Sec
thence North following the R. R. Right of W
11.23½; thence East 6.35¾; thence
North 2.72 Chs; thence East 4.50 Ch
thence North 6.34½ Chs to the North
line of Said ¼-¼ Sec; thence E
9.34¾ Chs to Beg = 32 38/100 A.

Sept 23/10 B. C.

Wm. Davis Et. al.

7-9-8

Beg 8.35 Chs N. of S. W. Cor Sec 7
North 53.49½ Set Stone; thence North 20.52½
to N. W. Cor Sec.; thence East 36.872 Chs
to ½ M. P. N. Side Sec.; thence East 40.592
Chs to N. E. Cor Sec.; thence South 20.35 Chs
point on West parapet Wall of Bridge 10¾ links
from Cor. ~~16½~~ point East 16½ links from Cor.
thence South 20.35 Chs to ½ M. P.
South 40.70 Chs to S. E. Cor Sec.
also Beg at S. E. Cor of N. E ¼ of N. E. ¼
of Sec 7; thence East 20.39½ Chs
Stake Sycamore 24 S.-W. 32 Elm 8
S.-E 9 links
also Beg at ½ M. P. E. Side Sec. 7
West 77.422 Chs to Range line
proportion for Center Sec. from Beg.
40.89 Chs West 36.54

Sept 24/10 B. C.

Dexter, Sumner & Williams

3 — 9 — 8

Beg at ½ M.P. N. side Sec 5
South 40.703 to C.N. cor Sec 5
East 20.086 chs Stone Sycamore 24
W 8½ mm E 0.3, thence North 20.196 chs
Sept 24/10 B.C.

8 — 9 — 8

Beg at Center Sec — 8 Stone
West 20.088 chs Stake, thence West
19.988 chs to ½ M.P.
thence Beg. at a stake S.E. cor N. ½ of
of Sec. 8, thence North 20.076 chs
thence North 20.076 chs Stone Sycamore
24 N 8½ mm E 0.3, thence East 39.922 chs
to N.E. Cor 5 W ½ of N.E¼ Sec. 8
Sept 24/10 B.C.

3 — 10 — 9

Beg at ½ M.P. E. side Sec 3 (End post)
West 21.60 chs (Stone), South 19.02½ chs
Stake to the Right of Way of S. & C. Traction Co.
thence following said Right of Way
S.00 E. 11.00 chs, thence S. 5 1¾ E. 3.50 chs
thence S. 07¾ E. 3.00 chs, thence S. 08½ E
7.00 chs, thence S. 6 0½ E. 6.50 chs to the
East line of said Sec 3 (End post)
thence North 36.41½ chs to Beg = 68 101/100 Ac.
Sept 27/10 B.C.

14 — 11 — 10

Beg at ½ M.P. N. side Sec 14 (Stone)
South 40.70¾ chs Sec. Cor. (Stone) East —
9.87 chs to ½ M.P. E. side Sec 14 Stone
Sept 29/10 B.C.

22 – 11 – 10

Beg at N. E. Cor. Sec 22 (Stone)
South 20.35 Chs (Stone) South 20.35 Chs
½ M.P. E. Bids Sec (Stone) West 40.86 Chs
Center (Stone) North 20.24¼ Chs Stone
North 20.24¼ Stone ½ M. P. N. Bids
East 40.87 Chs to Beg = 165.89/100 A.
Divided Equal halfs in each ½ 82.94/100

Sept 29/10 B. C.

13 – 10 – 9

Beg. N.W. Cor. Stone of W½ of S.E¼ Sec 13
South 13.49½ Chs ¾" Gas Pipe N.E. Cor School House
Thence S. 4° E. 16.758 Chs. to a point 602 links E.
¾" Gas pipe ¾" Gas pipe East 30 Links; Thence East
19.43 Chs to the East line of said West ½
Thence North 30.23½ Chs Stone to the N.E Cor.
said ½ Sec.; Thence West 19.97½ Chs to Beg
= 60 Acres Nov 16/10 B. C.

13 – 10 – 9

Beg 600 Chs East of ¼ M.P.S. Bids Sec 13
N. 4° W. 10.441 Chs. to a point 602 links E. of ½ Section
Gas pipe Gas pipe East 30 Links; Thence East 19.43 Chs
¾" Gas pipe; Thence South 10.43½ Chs Stone
to the East Cor. of W½ of S.E¼ Sec.
Thence West 19.09 Chs to Beg. = 20.099/1000 A.

Nov 16/10 B. C.

6 – 9 – 10

Beg at S.E. Cor. of W. ½ of N.E¼ Sec 6
North 20.02 Chs Stone; East 1.68 Chs; North
0.54 Chs Stone; West 3.55 Chs Stone;
North 21.56 Chs Stone; East 11.87 Chs Stone
to Beg = 25.85/100 A. Dec 9/10 B. C.

6 – 9 – 10

Beg at S.W. Cor. W. ½ of N.E¼ Sec 6 Stone
Set Witness 33.71 E
East 8.09 Chs Stone; North 21.56 Chs Stone
West 8.09 Chs " ; South 21.56 " "
to Beg = 17.46/100 A. Dec 9/10 B. C.

20-9-9

Beg at ½ M.P. West side Sec. Stone
East 41.492 chs Stone Locust 16 S 4 E. 36 Stone N. 61 E. 4
North 5 ½ M.P. North side Sec, Stone 40.79 chs
Beg at ½ M.P. South side Sec. Stone
North 39.70 chs Stone Locust ~~16 S 4 E 36~~ Stone N. 61
East 20.746 chs Stone, Stone post N. 82 W 60 Stone N 41 E
South 40.11 chs, West 20.94¼ chs to Beg = 83.
Beg at ½ M.P. East side Sec. Stone N. 65 E. 48
South 30.276 chs Stone Elm 12 N 70 E. 20¾ Stone N 25½ W
West 20.894 chs Stone. Stone N 3 W. 39¼ Stone N. 80 E 20
North 30.08 chs Stone Stone post 82 W 60 Stone N. 41 E.
East 20.746 to Beg. = 62 8-3/100 A.
Beg at the South East Cor of Sec Corner in
Sand Creek West Stone 2 chs North of Corner
Sugar 12 N. 14½ W 44 ash 18 N. 63½ W 6
West 20.94¼ chs, North 10.03 chs Stone N 3 W 3
Stone N. 80 E. 20, East 20.894 chs Stone Elm
N. 70 E 20¾ Stone N 25½ W. 4, South 10.
to Beg. = 21 040/1000 A. Jan 10, B. C.

21-9-9

Beg at ¼ M. Cor. Sec 21 Stone
South 40.268 chs Stone N. 65 E. 48 Locust 4 32 E. 39¼
East 20.246 chs Stone
Jan 10/11 B. C.

28-9-9

Beg at ½ M.P. West side Sec Stone
North 41.949 chs Sec. Corner in Sand Creek
at Stone 2 chs North of Cor. Sugar 12 N. 14½ W. 44
Ash 18 N. 63½ W. 6¼
East 40.846 chs Stone ½ M.P. N. side Sec.
Jan 10/11 B. C.

12-11-9

Beg at N. ¼ Cor Sec. South 9.09½ chs, East 3.23 chs
South 8.44 chs, East 3.83 chs to Center of C.M.St.P.R.R. Track
South West following Said R.R. 3.11 chs, East 10.18 chs
North 20.03 chs, West 16.41 chs to Beg = 28 975/1000 A.
Also Beg 20.64 chs South of N. ¼ Cor of Sec.
East 3.28 chs, North 2.46 chs, West 3.26 chs
South 2.43½ chs to Beg = 8/10 A.
Jan 16/11 B. C.

34 – 9 – 9

Beg at ½ M.P. West Side Sec.
South 20.15¾ Chs Stone; South 20.15¾ Sec Cor.
also Beg at South West Cor. Sec Stone
East 20.23½ Chs Stone

Feb 1/11 B. C.

33 – 9 – 9

Beg at South East cor Sec Stone
West 20.10½ Chs Stone

Feb 1/11 B. C.

4 – 11 – 9

Beg at North West Corner of Sec Stone
East 34.70½ Chs. to Center Road; Thence
South 14° East 7.35 Chs; Thence South 2° West
3.35 Chs; Thence South 19½° West 4.00 Chs.
Thence South 40½° West 4.00 Chs; Thence South
43½° West 6.00 Chs; Thence South 44½° West
9.80 Chs; Thence South 4½° East 6.41 Chs
to the South Line of N.W¼ of Sec.; Thence
West 19.60 Chs to the Center of Little flat R...

next page

Thence North 37½° West 5.85 Chs
Thence South 87½ West 4.55 Chs to the West
line of said Quarter; Thence North 33.57
Chs to Beg = 116 562/1000 A. Feb 2/11 B. C.

5 – 8 – 9

Beg 6.80 Chs West and 10.87 Chs North
of the South East Corner of the East ½
the N.W.¼ of Sec Stone; Thence North
17.06 Chs to Center of Sand Creek Stone
on South Bank of Creek Mulberry 3 S. 79½ W. 14
Lks 3 S. 89 E. 37; Thence following said
Creek West 3.68 Chs.; Thence South
17.06 Chs Stone; Thence East 3.68 Chs
to Beg = 6 462/1000 Acres Feb 1/11 B. C.

Jno C. Whitten & Co. al.

12 - 9 - 10

Beg at ½ M.P. N. Side Sec
East 19.31 Chs Stone, Stone S.79E.16; South 2.07 chs
Set Stone, West 19.31 chs set Stone; North 2.07 chs
to Beg Parties present and consenting

Nov 6/07 B.C.

also acted on notice from Jno C. Whitten
for N line of N ½ of N.W ¼ said Sec 12
there being all corners located dismissed
Notice at Expense of Whitten

Nov 6/07 B.C.

1 - 9 - 10

Chris Meyers Et al.

Beg at N.E. Cor. Sec. Stone; West 36.51¾ chs
to ½ M.P. N. Side Sec. Stone; South 19.73¾ Stone
Beech 7 N 26½ W 16; South 19.73¾ Stake; East 18.57
Stone; East 18.57 Stone ½ M.P. East side sec.
North 37.29½ Chs to Beg.
also Beg. at S.E. Cor. Sec. Stone; West 36.99
Stake ½ M.P. South Side Sec.; North 40.39¼ Stake
East 18.57 chs Stone; East 18.57 Chs Stone
½ M.P. East side Sec.

(next Page)

(from other page) 1-9-10

South 20.24¼ Chs Maple forked with Cherry 14E37
End Post W.45; South 20.24¼ to Sec Cor.
also. Beg. at N.W. Cor. Sec Stake; East
18.27 chs Stone; East 18.27 chs to ½ M.P. N. Side
South 19.73¾ Stone Beech 7 N 26½ W.16; South
19.73¾ Stake; West 18.27 chs Beech 12 N. 24½ E 7½
also Beg at S.W. Cor Sec Stone; East 36.99½
to ½ M.P. South Side; North 40.39½ Chs Stake
West 18.27 Beech 12 N. 24½ E 7½

March 8/11 B.C.

2 - 9 - 10

Beg at N.E. Cor Sec. Stake; West 70.08
Chs Stone 12.20 Chs East of N.W. Cor Sec

March 8/11 B.C.

2 - 10 - 9

Beg on West line of the E½ of N.W¼ of Sec. where West Sheridan St. intersects said line thence East 552½ ft. for the East side of Carver St. thence Beg on the same Boundary line where West Hendricks St. intersects said line. thence East 549.3 ft. for the East side of Carver St. thence taking the N. side of Bennett St. intersecting at the East side of Carver St. thence North 181 ft. Stake; thence East 160 ft. Stake Being 181 ft. North of the North side of Bennett St.; thence North 210 ft. Stake; thence West 160 ft. to the East side of Carver St. Stake; thence South 210 ft.

March 11/11 B. C.

4 - 10 - 8

Beg 13.47 Chs West of ½ M.P. N. Side Sec. South Parallel with ½ Sec line 49.44 Chs thence N. 73 W. 1.98 Chs; thence N 78 W. 3.42 thence N 81 W. 3.12 Chs; Stone, Stone S 15 E 25 thence N. 47.66 Chs thence East. 8.23 Chs to Beg = 40 acres

Also

Beg. 13.47 Chs West and 49.44 Chs South of ½ M.P. North Side Sec. 4 - 10 - 8 thence N. 73 W. 1.98 Chs; thence N. 78 W. 3.42 thence N 81 W. 11.42 Chs; thence S. 87 W. 9.29 Stone, Stone N. 31 W. 32½; thence Due South M.M. 16.86 Chs to Center of Clifty Creek Stake on N. Bank 75 links from Cor. Sycamore 7 W 4'-2" thence following Center of said Creek N. 33 E 5.60 thence N 62 E 4.00 Chs; thence S. 89 E. 3.40 thence S. 65 E. 6.20 Chs; thence N. 74 E 9.65 thence N. 7.24 Chs to Beg = 28 01/100 Acres

March 15/11 B. C.

Henry Sutter Et. al. Legal.

31 — 9 — 9

Beg 9.89 chs North of ½ M.P. on South Sid
Sec. Stone; thence West 13.56½ chs post
to within 37½ links of the Center of Maple
& Bennett Sts in town of Westport being 10.00
East of the West line of the E½ of S.W.¼ of
said Sec. Stone Burr Oak 22 S 42° W 12
Stone N. 42° E. 51; thence North 4.97¾ chs
stone apple tree 8 S 7° E 52⅓ Elm 7 N 69° W. 6
thence East 13.56½ chs stone to East line of
the South West ¼ of said Sec.; thence South
4.97¾ chs to Beg. =
Also Beg at S.W. Cor. E½ of S.W.¼ of Sec
East 24.17 chs to ½ M.P. on South Side Sta
Stone East on line 2.82 chs; thence East
40.65 chs to Sec Cor.

B.C.

31 — ~~9~~ 9 — 9

Beg 652.74 ft. North and 660 ft. East
of the S.W. Cor. of E½ of S.W.¼ Sec.; thence East
parelle with the South line of said Sec.
1119.41 ft.; thence South 200½ ft.
thence West parell. with North line 714 ft.
thence South 334½ ft.; thence West parell
with North line 405.41 ft.; thence North
535 ft. to Beg = 8 265/1000 A. B.C.

7 — 8 — 9

Beg at Center Sec. Stone; thence South 19.95 chs
Stone Forked Sw Gum 11 S.E. 21½ S.W. Gum 8 N.W. 15 thence East 25.58½ chs stake
thence North 19.43 chs stone; thence West
25.11 chs to Beg = 50 A. B.C.

Laura Kincaid

1 — 11 — 10

Beg at ½ M.P. on West Side Sec. Stone
thence East 9.556 chs spike; thence South
11.69 chs stake; thence West 9.556 chs sta
thence North 11.69 chs to Beg = 11 172/1000 a
B. C.

1 — 11 — 10

Beg 9.556 chs East of ½ M.P. West side Se
thence East 15.224 chs stone; thence South
18.881 chs stake; thence West 24.71 chs sta
to the West line of said Sec.; thence North 7.19
thence East 9.556 chs stake; thence North
11.69 chs to Beg = 35 547/1000 a B. C.

Hall Kincaid

1 — 11 — 10

Beg 8.324 chs North of S.W. Cor. of Sec.
East 11.351 stake; thence North 1342
thence West 11.351 chs stake; thence South
13.46 chs to Beg = 15 234/1000 a. B. C.

Hall Kincaid

1 — 11 — 10

Beg 8.324 chs North and 11.351 chs East
of the S.W. Cor of Sec.; thence East 13.29 chs
thence North 13.307 chs; thence West 13.34 ch
thence South 13.42 chs to Beg = 17 773/1000 a. B. C.

1 — 11 — 10

Beg 7.50 chs North of S.W. Cor. of Sec. Stone
thence East 24.64 chs to a point 7.50 chs
North of South line of Sec.; thence North .824 links
thence West 24.64 chs; thence South .824 Links
to Beg. = 2 631/1000 a. B. C.

10 — 10 — 9

Beg at ½ M.P. South Side Sec Stone
thence North 18.42 ~~18.588~~ chs stone; thence West
21.495 ~~21.588~~ chs stone to within 2.042 chs South
of North East corner of S.W. ¼ of S.W. ¼ of Sec.
thence South 18.62 ~~18.588~~ chs; thence East 21.53½
chs to Beg = 40 a. Set 17½ B. C.

Father Fischer

11 – 10 – 9

Beg at ½ M.P. East side Sec Stone West on ½ Sec. line 902.88 ft. to Center of Franklin St.; thence North with Center of Franklin St. 676.17 ft. ¾ inch gas pipe thence West 33 ft. Stone to the South East of Out lot No 3 in Walkers add to [illegible] thence North with West line of Franklin St. 478 ft. Stone; thence West 40 ft. Stone thence South 478 feet Stone; thence East 40 ft. to Beg. = Dec 19/11 B.C.

29 – 9 – 9

Beg at ½ M.P. on S. Side Sec. North 19.40 Set Stone; thence North 68.622 to Stone 10.30 Chs North ½ M.P. North Side Said Sec.

Also Beg at S.W. Cor N ½ of S.W ¼ of Sec.; thence East 40.634 Set Stone thence East 20.696 Stone; East 20.696 Stone.

B.C. May 31, 2

29 – 9 – 9

Beg at ½ M.P. East Side Sec. South 36.30½ to Sec. Cor. Set Stone ½ Way 18.15¼

B.C. May 31/12

9 – 10 – 8

Beg at a point 147 ft. North of ½ M.P. South Side Sec.; thence North 120 ft. thence East 135 ft.; thence South 120 ft. a point 147 ft. North of South line of Said Sec.; thence West 135 ft to Beg.

B.C. June 1/12

2 – 10 – 9

Beg on West line of Lincoln St. 255'-9" South of ½ M.P. on E. Side Sec. Seike; thence West 187' to a point 255'-9" South of North line of South E. ¼ of Said Sec. North Side Post; thence South 45'; thence East 187' to West line of Lincoln St.; thence North 45' to Beg.

B.C. July 11/12

35 & 26 - 11 - 8

Beg 39 1/3 links South of N.E. cor. of 35-11 thence South 30.00 chs stone; thence West 12.50 chs Endpost; thence North 29.85 chs Stone to within 39 1/3 links South of the North line of Said Sec.; thence East 11.80 chs to Beg = 36 358/1000 acres (also)

Beg. at S.E. cor. 26-11-8 North 7.50 chs to center Clifty Creek; thence W in Said Creek 5.20 chs; thence South 7.00 chs; thence East 5.20 chs to Beg = 3 642/1000 acres

Containing in all 40 acres

Aug 30/12 B.C.

Wm Christian to Wm Ackles

2 - 10 - 9

Beg 773'-3" East of 1/2 Sec line at Inland St. in City of Gbg in the Center of Walnut St. run West from the East line of Said Sec.

thence North 25 ft. for the S.W. cor. of Lot 21 in Doles Et. al. add. to Gbg Witness Center top of fire plug N.W. 7 8/10 ft. Maple tree 18 S.E. 12 2/10 ft.; thence North on West side Monfort St. with a distance of 765 ft. from the Center of Said Sec. on first St. 154 ft. gas pipe; thence North 36 ft. gas pipe thence East 56 ft. gas pipe; thence South 36 ft gas pipe; thence West 56 ft.

Sept 4/12 B.C.

Partition of John Hunter Hrs.

19 – 10 – 9

Beg at ½ M.P. W. Side Sec. Stone
thence E. 21.23 chs. stone to S.E. cor. of W ½
of N.W. ¼ of Sec.; thence N. on E. Line of W. ½
of N.W. ¼ 27.149 chs Stone
thence West 20.902 chs. to Sec line stone
thence South 27.149 chs to Beg = 57 191/1000
~~also~~ also

24 – 10 – 8

Beg at S.E. Cor. of N.E. ¼ of N.E. ¼
of Sec. Stone; thence West 20.86 to S.W. C
of Said ¼ – ¼ Sec. Stone; thence North
on West line 5.184 chs Stone
thence East 20.842 chs Stone to Sec line
thence South 5.184 chs to Beg = 10 8[illegible]/1000
Containing in all 68 acres

B.C. Nov 2/12

1 – 10 – 9

Beg 6.078 chs Nail in Road E. of ½ M.P. S. Side Sec
thence North 3.106 chs stake; thence East
1.61 chs stake; thence South 3.106 chs
to Sec line; thence West 1.61 to Beg = ½ a.

Nov 14/12 B.C.

26 – 10 – 9

Beg at ½ M.P. E. Side Sec Stone
West 11.29 chs stone on ½ Sec Line; thence
South 14½° W. 1.94¾ chs Stake; thence S 25¾ W.
16.80 chs stake; thence S. 8° W. 3.83½ chs
Stone on South Line of N. ½ of S.E. ¼ of Sec.
thence East 20.05½ chs stake S.E. Cor. of
N.E. ¼ of S.E. ¼ Witness Stone North 1 Rod.
on line; thence North 20.41½ chs to Beg.
= 32 878/1000 Acres

B.C. Mar. 10/13

Belle McCoy.

1 — 10 — 9

Beg 8.78 chs North of 1/2 M.P. on West side Sec. thence North 1.58 1/4 chs spike fire plug S.E. 33 1/2 ft. S.E. Cor Stone Walk N.W. 15 ft.; thence East 3.16 1/4 chs stone; thence South 1.58 1/4 chs 1/2 gas pipe; thence West 3.16 1/4 chs to Sec Line B.C. March 19/13

1 — 9 — 10

Beg at ~~1/2 M.P.~~ South West Cor Stone; thence East 18.49 3/4 chs Stone; thence East 18.49 3/4 chs to 1/2 M.P. S. Side; thence East 4.95 chs set stone for 20 acres off West Side of W. 1/2 of S.E. 1/4 of Said Sec. thence East 13.46 1/2 chs Stone thence East 18.46 chs to S.E. Cor of Said Sec April 18/14 B.C.

1 — 10 — 9

Beg at 1/2 M.P. W. Side Sec. Stone North 95 ft.; North 70 ft.; North 70 ft. Set gas pipe 31 ft. East of line also Beg at 1/2 M.P. W. Side Sec. East 208.56 ft. Set gas pipe on 1/2 Sec. line; thence North parallel with Sec line between Sec's 1 & 2 ~~[illegible]~~ Set gas pipe at 95 ft. North gas pipe 70 ft.; North gas pipe 70 ft.

April 20/14 B.C.

Pikes & Bridges for 1907	not do	Dr.
West Washington Street pike	----	87.00
Kelsay Road Fuget Tp. pike	48.50	----
Sand Creek & Marion Tp. pike	41.07	----
Most Christy Bridge	----	7.00
Barnard Ford Bridge	----	49.00
Construction Patrick Road pike	---	78.00
Bridge South of Adams	---	21.00
The Thomas & Mt Olive Road pike	41.00	----
Construction West Washington St pike	---	82.50
Bridge East of St Maurice	---	36.00
	130.57	360.50

Work of 1907

Ardrey	Feb 9	6.00
Hamilton	March 4	10.00
Hollenstee & Cann	Feb 20	9.00
Reed	March 25	6.00
Smith	March 19 Expense 5.00 ÷ 10.00	5.00
Robbins	March 23 = 16.00 Exp. 4.00 =	12.00
Mourcry	March 26 = 10.00 " 10.00 =	0.00
Blackamore & Braden	April 4 19.00 Exp. 3.00	16.00
Shutmer & Fry	April 12 25.00 Exp. 3.00	22.00
Knarr Styers & House	April 13 10.00 Exp. 1.00	8.50
Hadley & Lang	April 25 9.00 Exp. 1.50	8.50
John, Bird & Clark	April 24 12.00 Exp. 1.50	10.50
Redington & Redington	10.00 Magn Exp 10.00	0.00
Foster	April 25 0.00 Exp. 1.50	3.50
Mike Tanidy	April 25 4.00 Exp. 1.00	3.00
Tot.	April 25 4.00 Exp. 2.00	2.00
Roland, Williams & Williams	Dec 20 6.00 Exp 1.25	4.75
Joe Styers	Dec 20 2.00	2.50
Brager & Banister	Dec 26 29.00 Exp 3.00	26.50
Geo Benton	Ditch Feb 15	7.00
James D. Hite	Ditch Feb 28	4.00
Sam Shirk	Ditch Nov 21	2.50
~~J.W. Corya~~	~~Ditch~~ ~~Jan~~ Total Exp. 48.25	169.25

Work of 1908

Geo Foster	Jan 22	5.00
Evans, Wolf & Ralston	Jan 25	12.00
J.W. Corya	Ditch Jan 21	5.00
Sam Shirk	Ditch Feb 20	2.50
Taylor & Beard	March 5 relp 1.50	5.00
Harry Hamilton	April 2	1.50
Ed Ford	April 2	3.00
Florence B. Lowe	April 20	1.50
Marsh Lowe	April 20	2.50
Web Woodfill	April 27 Ex. 1.00	8.00
Mrs Stimson	April 22 Ex. 1.00	8.00
Trustree Adams TP.	May 26	5.00
Fred Myers	Aug 31 Ex. 2.00	11.00
H.C. Adams	Sept 14 Ex. 2.00	18.00
Steigwald	Sept 30 Ex. 3.00	10.00
Allen Duncan	Oct 1 Ex 1.00	6.00
Joe Norris	Nov 14 Ex. 2.00	10.00
Mrs Kerby	Ditch March 31 - 08	5.00
R.J. Moor	Ditch	3.00

Just cause to fear

Statute "injure his prop." – Prop. must be in its rtful place.

Must show that the acts complai of would be unlawful

Our evidence shows that such w not the case.

These Δs. had a lawful rt. to go there & remove any obstructions.

Dr. Riddell (10 mo.)

No evidence introduced to show intent to abandon. A busy man & could do nothing but watch over that land.

5-10-9


SW
41.50
19.27
19.27
41.56
20.78
20.84
20.75
169.16
40.90
40.90
40.85
83.63
40.14
20.66
20.50
40.50
½ M.P.
Road
.50
Road
20.38
4
81.52
7.9
66
474
474
521.4

5-10-9

Paul Huber

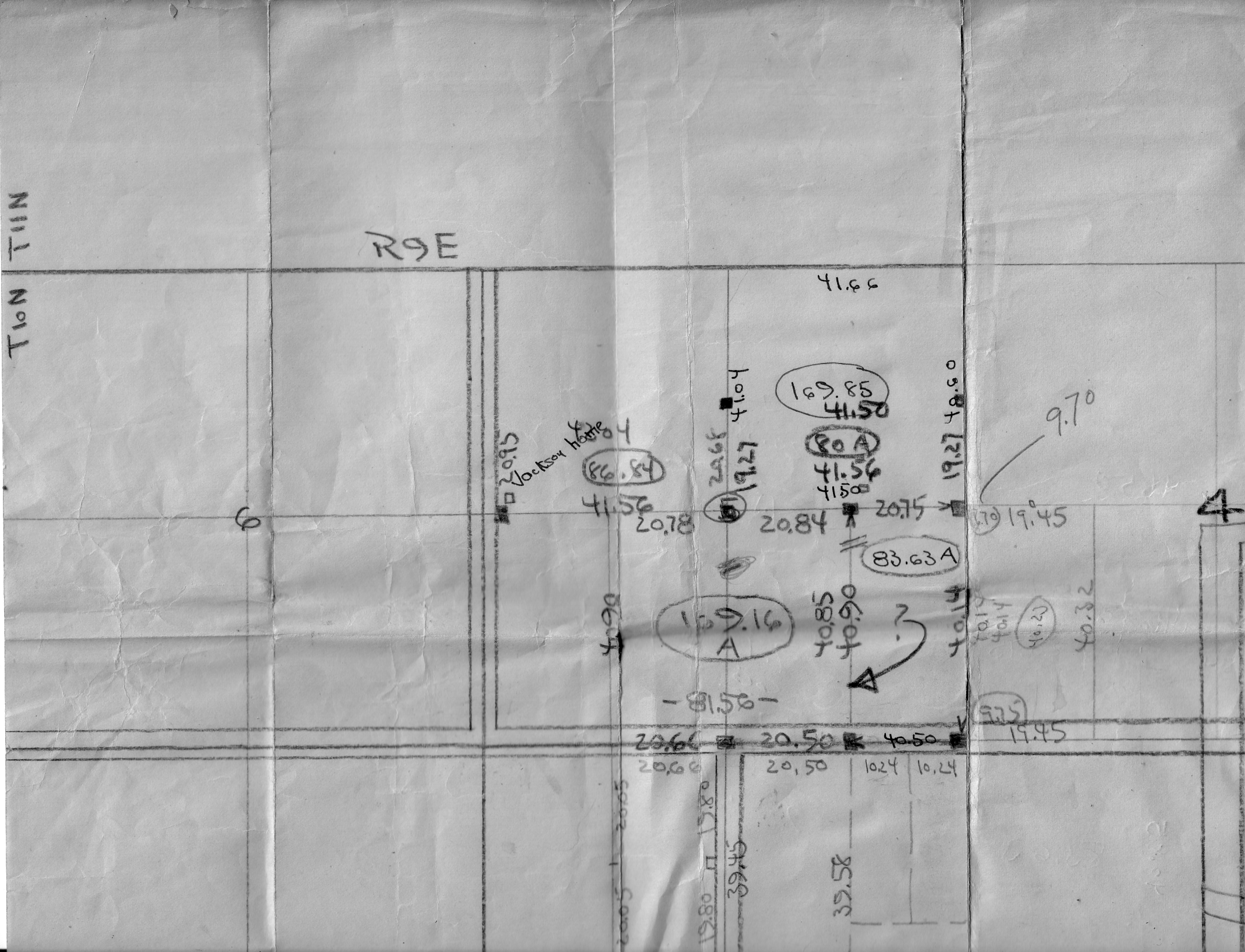
T11N
T10N
R9E
41.66
169.85
41.50
80 A
41.56
41.50
41.04
20.95
Jackson home
86.84
41.56
20.78
20.84
20.75
19.27
19.45
9.70
83.63 A
169.16 A
40.85
40.90
40.14
40.32
81.56
20.66
20.50
40.50
19.45
20.66
20.50
10.24
10.24
39.45
39.58
19.80
6
4

~~Beg~~

100 A. Off West End of

Beg at N. W. Cor of S. W. 1/4 of Sec 22-10-9

East 42.60 to Center Sec South 25.81 to a stone

West 41.80 to Sec line North 25.80 to Beg

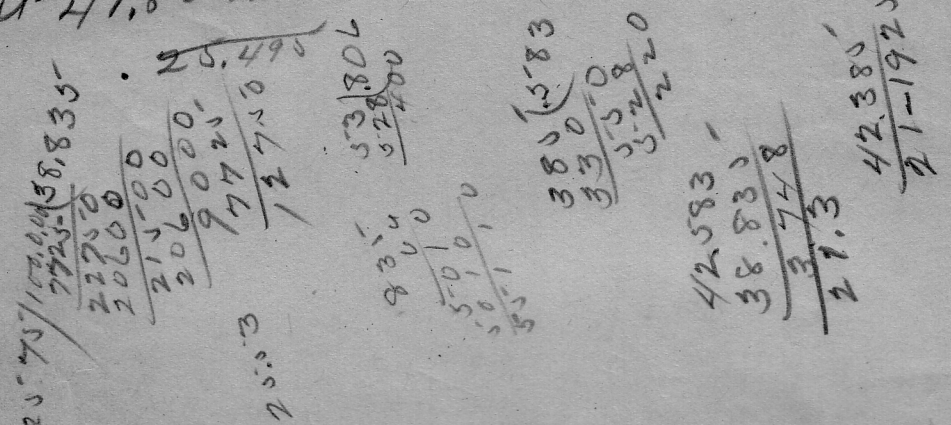

25.495

25.75 / 100.00 / 7725 / 38.835

2275 / 20600

21500 / 20600

9000 / 7725

1275

25.53

53.806 / 528 / 400

83.00 / 5010 / 5010 / 35.1

385 / 5.83 / 330 / 5.58 / 5.22 / 2.20

42.583 / 38.835 / 3.748 / 21.3

42.385 / 21-1925

Allen Duncan

22-10-9

100 Acres off West Side

B 57 P. 477