Survey of Section 4 Town 10

North 11 Range East



4 10 11

1 Beginning at ½ M.P. S side Sec 4
W 20.65 Stone Sugar 12 S 43° W 19 Sugar 18
N 72° E 36 ¹ N 20.59 Sugar 24 N 6° W 8 Beech 18
S 32° E 44 ¹ E 21.00 Beech 24 N 35° E 13 Beech 14
S 85° W 20 ¹ S 20.12 to beg 42 34/100 A
April 13, 1836 F Montague

1/4 N S 1/4 3 S

2 Beginning 20.12 N of ½ M.P. S side Sec 4
W 2.00 Sugar 24 N 6 W 8 Beech 8 S 32° E 44
N 20.59 " 14 N 46° E 24 Beech 15 S 75° W 24
E 41.75 Beech 19 S 65° W 13 Beech 11 N 76° E 14
S 20.56 " 8 N 73° E 6 Poplar 36 S 86° W 8
W 21.00 to beg. 85 13/100 A April 13 1836
F Montague

1/4 N S 1/4 3 N 1/4 S 1/4 N

3 Beginning at S.E Cor Sec 4
W 20.57 Beech 18 S 69° W 8 Dogwood 13 N 58° E 44
N 41.06 Beech 19 S 65° W 10 Beech 11 N 76° E 14
E 20.64 to ½ M.P. Aug 9 1838 F.M.

1/4 3 S 1/4 3

4 Beginning at N W Cor Sec 4
E 20.83 ash 4 S 60° W 32 Beech 10 S. E 25.
S 9.61 Beech 16 N 16° E 14 Beech 12 S 2° E 18
W 20.83 Sugar 10 N 26° W 15 Beech 22 S 5° E 25
N 9.61 to beg. 20 A Aug. 16 49 F.M.

Survey of Section 9 Town 10

North 11 Range East



5 — 10 — 11

1 Beginning at ½ M.P. E side Sec 5
W 39.50 Sugar 10 S 2° E 3 Beech 6 N 3° E 10
N 31.80 to ½ M.P.! E 39.75 to Sec Cor
May 10 1837 F Montague.

2 Beginning at S E Cor Sec 5.
W 19.77 ash 12 S 23° E 18 Beech 8 N 27° W 16
N 41.10 Stone Beech 12 S 5° E 16 " 18 N 47° W 14
E 19.75 to ½ M.P. May 10/1837 F.M.

3 Beginning at ½ M.P. S side Sec 5
W 19.72 Poplar 36 S 86° E 64 Beech 18 N 69° W 54
N 41.58 Hickory 15 S 32 Beech 10 S 68° E 52
N 31.75 Beech 18 N 86° E 7 Beech 12 S 10° W 71
E 19.88 to ½ M.P.! S 31.80 Stone! E 19.75 Stone
S 41.00 ash 12 S 23° E 18 Beech 8 N 27° W 10
W 19.77 to beg. 226 9/100 A
April 15 1852 F.M.

4 Beginning at S W Cor E ½ N W ¼ Sec 5.
N 2.72 Beech 14 N 85° E 22.
E 5.47 Beech 16 N 66° W 45
S 18° E 12.50 Beech 12 S 40° E 40 Hickory 16
S 82° W 34! W 9.25! N 9.00 to beg 8 69/100 A
April 15 - 1852. F.M.

5 Beginning at N W Cor E ½ S W ¼ Sec 5.
S 9.00! E 9.25 for a beginning.
Hickory S 8° W 34 Beech 12 S 40° E 40
N 18° W 3.11 Sugar 12 N 57° E 29!
E 5.48! S 3.00! W 4.50 to beg.
1½ A April 15 1852. F.M.

6 Commencing at N W Cor E ½ S W ¼ Sec 5.
S 4.75! E 7.84 to Road! N 21½° W 5.10
W 6.08 to beg (V 50) 3 8/10 A.
March 24. 1864 Origen Thomson

7 Beginning at N W Cor E ½ S W ¼ Sec 5.
S V 5° 41.79 to Corner! E 19.70 to ½ M.P.
N V 5° 41.80 to Center. W V 4° 19.58 to beg.
82 1/10 A Beginning at N E cor of above
S V 5° 6.50! W V 4° 4.62 N V 52 6.50
E V 4° 4.62 = 3 A aus. 1865 O.T.

3 — 10 — 11

8 Beginning at NE cor E ½ SW ¼ Sec 5.
S - V 44° + 54' - 6.50 Stone, W - V 3° + 54' - 4.62 Stone
N V 44° + 54' 6.50 Stone, E V 3° + 54' 4.62 Stone
To beg = 3 A. May 18th 1867 S. L. A.

9 Beginning at N W cor Sec 5.
S 127 P. Poplar 14 N 85 E 54½ Beech 14 N 13 E 10 L
E 76 P. 2 L Stone W 20 L. Stone E 19 L.
N 127 P. Elm 18 S 60° W 31 L Beech 14 E 48 L.
W 76 P. 2 L. to beg. Nov 16 1875
F. B A Dep. U. S. S. C.

Survey of Section 6 Town 10

North 11 Range East



6 — 10 — 11

1 Beginning at NE cor Sec 6
S 32.37 to ½ M.P.; W 20.36 Sugar 18 S 43° W 17
Beech 9 S 33° E 16; N 33.00 Hickory 14 S 64° E 4
Hickory 24 N W 4; E 20.00 to beg 65 96/100 A
Aug 15 18.49 F Mantague.

¼ N ½ E ¼

2 Beginning at ½ M.P. S side Sec 6
N 40.53 Sym 6 S 50° W 4 Fogwood 3 N 77°
E 30.54 Poplar 36 S 70° W Beech 10 N 66° E 26
S 41.00 Sugar 14 N 37° W 24 Beech 20 S 2° W 10
W 30.75 to beg 124 86/100 A aug 15 18 49
F. M.

¼ S ½ N ½ E ¼

3 Beginning at NW cor Sec 6
E 15.62 to ½ M.P.; S 34.78 Synmore 6 S 50° W 4
Fogwood 3 N 77° E 8; W 14.98 to ½ M.P.
N 37.31 to beg 55 17/100 A aug 15 18 49
F M.

¼ N W

4 Beginning at S.W cor Sec 6
N 40.10 to ½ M.P.; E 14.97 Sym 6 S 50° W 4
Fogwood 3 N 77° E 8; S 40.53 to ½ M.P.
W 14.67 to beg 59 76/100 A Mar 5 18 57
F Mantague

¼ S W

1 Beginning at ½ M.P. E side Sec 6
T 10, R 11 - W - V 5° + 13' - 10.17 Chs Set Stone
W 10.17 Chs to ¼ Stone Aug 30 - 18.71
Samuel L Anderson 6 S
96

N Sec E ½ S E ¼

Survey of Section 4 Town 10

North 11 Range East



7 — 10 — 11

1 Beginning at SW Cor Sec 7
N 40.70 ½ M. P.
E 13.64 Beech 18 N 72° E 8 Beech 9 S 73° W 25
E 20.43 " 10 N 42° W 9 " 10 N 28° E 32.
S 40.92 " 10 S 30° W 38 ash 3 S 86° W 19
W 20.46 to ½ M.P. W 13.13 to beg. 138 4/100 A
June 22 1836. D Montague csse

¼ NE + ¼ SE ¼ W

2 Beginning at NW Cor Sec 7
E 14.60 to ½ M.P. E 20.50 Beech 8 N 89° E 12
Beech 11 N 68° W 28; S 41.12 " 10 S 42° W 9
" 10 N 25° E 32; W 34.07 to ½ M.P.
N 40.70 to beg. 141 46/100 A. Aug 19 - 1836
D M.

¼ NW + ¼ SW ¼ N

3 Beginning at NE cor W ½ NE ¼ Sec 7
Beech 8 N 89° E 12 Beech 11 N 68° W 28
S 41.12 " 10 S 42° W 9 " 10 N 28° E 32.
W 14.62 " 15 N E 33 Poplar 36 S 56° W 2.
N 40.98 " 18 N 86° W 33 " 11 N 47° E. -
E 17.56 to beg 71 15/100 A.

¼ NE ¼ W ½ W

7 — 10 — 11

4 Beginning at NW cor Sec 7
E 17.62 Beech 18 N 86° W 33 Beech 11 N 47° E.
S 40.98 " 15 N [illegible]° W 33 Poplar 36 S 36° W 2.
W 17.16 to ½ M.P. N 40.70 to beg. 71 5/100
Nov 14 1855 D Montague

¼ NW ¼ W

5 Beginning at SE cor. W ½ NE ¼ Sec 7
Beech 10 S 42° W 9 Beech 10 N 28° E 32
W 17.12 " 15 N E 33 Poplar 36 S 56° W 2.
N 17.42 " 16 S 11° W 10 W oak 6 N 32° E 35
E 17.80 " 18 S 33° W 6 Beech 10 N 17° W 30
S 17.43 to beg. 30 A. Mar 18 1856
D Montague.

¼ SW ¼ NE ¼

6 Beginning at NE cor W ½ NE ¼ Sec 7
Beech 8 N 89° E 12 Beech 11 N 68° W 28
S 23.69 " 18 S 33° W 6 " 10 N 17° W 30
W 17.30 " 16 S 11° W 10 W oak 6 N 32° E 35
N 23.55 " 18 N 86° W 33 Beech 11 N 47° E -
E 17.56 to beg. 41 15/100 A Mar 18 - 56
D Montague

¼ SW ¼ NE ¼

7 SE ¼ SE ¼ See N 11 in Sec 8

7 — 10 — 11

8 Beginning at ¼ M P W side Sec 7
N 17.34 Beech 11 N 25° E 20
E 17.39 " 16 S 11° W 10 Oak 6 N 32° E 35
S 17.43 " 15 N E 33 Poplar 36 S 56° W 2.
W 17.16 to beg 30 a apl 4 1861
J M

9 Beginning at S E Cor Sec 7
W 20.46 Stone Buch 10 S 30° W 38
W 20.66 " 18 S 87° E 2.34 " 3 S 75° E 15.50
S 77° E 6.12 Stone 3 N 14° W 10.50 " 3 6.14 to beg
38 81/100 Oct 9 1858 J M

10 Beginning 8.29 N of S C ¼ S E ¼ Sec 7
N 12.17 Stone " S 83½° E 2.34 " S 71¾° E 15.50
S 75¾° E 6.05 Stone " S 12½° W 2.52
W 22.34 to beg 20 1/10 a Nov 10 1862
Origen Thomson

11 V 3½° on all but last line

4 Beginning at ¼ M P W side Sec 7
S (V 4°) 40.34 to Sec cor E (V 4½) 3.38 " Buch
10 S 30° W 38 Ash 3 S 84° W 19 " N (V 4°) 4.03 "
10 N 28° E 32 " W (V 4¾) 34.24 to beg 38 47/100
June 8 1863 O. Thomson

Survey of Section 8 Town 10

North 11 Range East



8 — 10 — 11

(1) Beginning at SE cor Sec 7

W 20.50 Stone Beech 10 S 30° W 38 Ash 3 S 84° W 19

N 20.54 " " 9 S 37° W 8 Sugar 18 N 14° W 11

E ~~19.60~~ 20.28 " 4 N 70° E 16 Maple 36 N 31° W 17

E 19.60 " 10 S 41° W 20 Beech 11 N 6° E 21

S 20.79 " 20 N 27° W 11 Sugar 20 S 52° E 44

W 20.57 to beg. 85 61/100 A Feb 12 1834

"D. Montague"

SE¼ SE¼ Sec 7
SW¼ SW¼ Sec 8

(2) Beginning at ½ MP N side Sec. 17

S 40.42 Beech 32 N 48° W 5 Poplar 20 S 27° E 32

W 20.18 " 14 S 88° W 18 Beech 16 S 88° E 14

N 40.75 Sugar 20 N 52° E 44 " 20 N 27° W 11

N 41.10 Beech 20 S 19° W 12 " 18 N 55° E 33

E 20.20 " 12 S 62° E 12 Maple 30 W 27

S 41.59 to beg. 165 21/100 A Sep 1 - 1835 D. M.

NW¼ Sec 17
SW¼ " 8

(3) Beginning at SE cor Sec 8

W 39.64 Stone ½ MP; N 41.21 Stone Beech 18

S 75° E 18 Maple 30 W 27 East 19.52 Beech 33

S 68° W 48 Beech 18 N 64° W 15; S 20.60 Stone Beech 15

S 29° E 1½ Beech 11 N 49° W 27; E 19.70 " " 15

N 85° W 43 Woak 30 N 70° E 17; S 20.57 to beg.

121 7/100 A

SE¼ SE¼ & W½ SE¼ ¼ S ¼ S

8 — 10 — 11

4 Beginning at ½ MP N side Sec 8

S 41.21 Stone Beech 12 S 62° E 12 Maple 30° W 27

W 20.20 " " 20 S 19° W 12 Beech 18 N 55° E 33

N 41.05 Poplar 36 S 64° E 64 Ash 22 S 66° W 20

E 19.97 to beg. 82 A Jan 22 1839 D. M.

(5) Beginning 3.62 N of ½ MP W side Sec 8

Beech 14 S 80° E 31 - Beech 17 N 85° W 26;

N 16.98 Beech 10 N 62° W 14 Cherry 8 N 85° E 27

E 19.79 " 12 N 5° E 13 Roak 44 S 32° E 13

S 28.71 Stone; W 6°.10½ Stone N

N 11.81 Poplar 40 S 14° W 39; W 13.82 to beg

40 6/100 A Sep. 13 1844 D. M.

6 S.E¼ SE¼ & W½ SE¼ Sec 8 See Plat Book

7 Pt SW¼ See No 10 in Sec 7

8 Beginning on W side of alley dn W of NW cor of ~~No~~ lot No 13 in the town of Rossburg.

9 N 68° W 2.73; S 47° W 1.66; S 43° E 2.90

N 82° E 1.82 N 1.99 to beg. 8/10 A Nov 14 1855

8 — 10 — 11

9 Beginning at ½ MP N side of Sec 8
E 1.29 Beech 8 S 66 W 14.' S 16.52 Beech 24
S 9° W 5.' W 1.29 Butternut S 84½° E 33
N 16.53 to beg. 2 13/100 A. Origen Thomson

pt W ¼ N E ¼

10 Beginning at Center Sec 8
N 10.21 N 85¾° west 3.08.' S 11¾°
W 10.65.' E 1.03 to beg. 2 15/100 A.
Oregen Thomson

pt E ½ N W ¼

12 Beginning at 25 l. S of N° 10 S 3.50
W 2 31. N 11¾° W 3.85 S 85¾° E 3.03
to beg. 97/100 A. Oregen Thomson

pt E ½ N W ¼

13 Beginning at NE cor N 9
E 9.65 Stone ash 6 S 6° E 20 Beech 12 S 72¼°
W 35.' S 21.44 Beech 12 N 30½ W 81
East to W ¼ of ¼ qr. Beech 8 N 48° E 78½
N 4.92 Butternut S 66¼° E 33
E 1.29 Beech 24 S 9° W 5.'
N 16.52 to beg Origen Thomson

pt W ½ N E ¼

Survey of Section 9 Town 10 -

North 11 Range East



9 — 10 — 11

(1) Beginning at ½ M.P. S side Sec 9
W 21.17 Sugar 12. S 8° W 60 Sugar 20 N 23°
W 26: N 41.07 Buch. 18 S 46° W 13 Beech. 18 N 28°
W 35 E. 21.03 Stone Buch 9 N 14° E 34 Buch
16 S 46° E 29 S 40.50 to beg. 86 21/100 A.
Feb. 11 1834 D Montague.

N ½ SW ¼ Sec 9 T 3 N R 7 W

(2) Beginning at Center Sec 9.
E 21.17 Stone Beech 17 S 34° W 16. Sugar 21 N 23°
W 35: S 20.40 Stone. Buch 5 S 21° E 4 Beech
17 N 34° E 15; W 21.00 W Buch. 5 in Corner.
Beech. 18 S 49° E 28: Sugar. 21 S 49° W 57:
N 20.25 to beg 42 83/100 A.
July. 28 1836 D. Montague

(3) Beginning at S.E. Cor Sec 9.
W 21.00 Beech 14 S 69° E 11 Beech 15 N 37° W 37
N 20.50 " 5 S 21° E 4 Buch 17 N 34° E 15
E 21.31 " 16 N 7° E 33 " 12 S 28
S. 20 50 to beg. 43 41/100 A Oct 13 1836 D. M.

S ½ SE ¼ Sec 9 T 3 N R 7 W

9 — 10 — 11

4 Begening at N E Cor Sec 9.
S W 1.11 to ½ M.P. : W 21.17 Stone Buch 17 S 47°
W 16 Sugar 21 N 23° W 35: N 41.50 Stone
Dogwood 3 N 57° E 37 Buch 3 22° W 43:
E. 20.78 to beg 86 °/₁₀₀ A.
Sep. 1 1843 S L Hopkins.

N ½ SW ¼ Sec 9 T 3 N R 7 W

5 Begening 10.66 E of S W cor Sec 9
Buckey 8 N 5° E 17 Red Elm 8 39° E 33
N 41.07 Buch 8 ~~N 5° E 17 Red Elm 8 39° E 33~~
N 32° W 17 Buch 12 S 13° E. 18
E 10.50 Beech 18 S 46° W 13 Buch 18 N 28°
W 35: S 41.07 Sugar 12 S 8° W 60
Sugar 20 N 23° W 23: W 10.66.
to beg. 43 45/100 A Sep 1 1843 S L H.

E ½ SW ¼ Sec 9 T 3 N R 7 W

Begen at Center Sec 9.
Beech ~~20~~ 30 N 50° E 10 Beech 16 S 46° E 29
S 20.25 Beech 5 bor. Sugar 21 S 49° W 57
W 21.08 " 14 N 60° E 3 R. Oak 40 S 62° W 24
N 20.51 " 16 N 24° W 35 Poplar 18 S 46° W 13
S 21.03 to beg. 42 94/100 A.
Sep 17 — 1847 D Montague.

(7) Beginning at ½ M.P. S side Sec 9
N 21.13 Stone B Walnut 41 48° E 48
Sugar 12 S 8° W 60.
N 20.5 Beech N 60° E 3 R. Oak #0 S 60° W 24
N 41.18 W Beech. S Corner Sugar 21 S 49° W 57
S 20.25 to beg. #3 25/100 A Sept 17 — 1847
P. Montague

(8) Beginning at S W cor. Sec 9
N 20.57 Stone W Oak. 30 N 70° E 17
E 10.58 " Beech. 22.3 36' E 8 Poplar 24 N 31° W 46
S 20.57 " Buckeye 8 N 5° E 17 R Elm 8 S 9° E 33
W 10.66 to beg. 21 84/100 Feb 25 — 1853
P. M.

(9) Begening at ½ M.P. N side Sec 9
E 20.70 Stone Beech. 18 S 22° W 43 Dogwood 4
N 57° E 37. S 41.50 Stone Beech ~~N 33° W 43~~
17 S 47° W 16 Sugar 21 N 23° W 35.
W 21.17 Stone Beech 9 N 14° E 34 Beech. 16 S 46° E 9
N 41.10 to beg. — 86 46/100 A Nov 24 1853
P. M.

(10) Begeng at W N W cor S W ¼ S E ¼ Sec 9
Sugar 21 S 49° W 57. E. 6. 42½ Stone
B Walnut 12 S 32° E 12. S 6. 42½ Stone Beech
S 69° W 20. W 6. 42½ Stone Beech 22 S 87°
W 20. N. 6. 42½ to beg 4 A. april 28 1857
P Montague

Survey of Section 16 Town 10

North 11 Range East



E½ NW¼ S Richardson

Beginning at ½ M.P. N side Sec 9
S 41.23 Oak 40 S 37° W 46 Beech 18 N 16° E 9
W 21.45 Poplar Stump #2 S 45° W 32.
N 41.25 Sugar 12 S 8° W 60 Sugar 20 N 23° W
E 21.17 to beg. 87 67/100 A Aug 15 1856 T. M.

W½ NW¼

Beginning at N W Cor Sec 16.
E 41.17 Sugar 20 N 23° W 36 Sugar 12 S 8° W
S 41.25 Poplar Stump #2 S 45° W 32.
W 21.35 to ½ M.P. Aug 15 1856
T Montague

E½ P. Hawkins.

Beginning at ½ M.P. E side Sec 16.
W 42.87 Stone N 41.27 to ½ M.P.
From Centre S 20.16 Stone S 20.16 to ½ M.P.
Feb. 25 1856 T. M.

N½ SE¼

Beginning at N.W. cor S½ S.E. ¼ Sec 9
East #2 25 Poplar 38 S 52° W 39
Beech 8 N 36° W 80. N 20.42 to ½ M.P.
87 36/100 A Mar 18-1856 T Montague

Survey of Section 17 Town 10

North 11 Range East



17 — 10 — 11

1 E ½ N W Wm Barkley See No 2 Sec 8.

2 Pt E ½ N E ¼ Jas. Cook See Plat Book.

3 Beginning at ½ M.P. N Side Sec 17
E 19.82 Beech 24 S 44° E 7 Buckeye 14 N 85° W 9
S 40.62 Beech 5 N 89° W 1.05 Cherry 5 S 48° E 64
W 19.85 Beech 33 N 48° W 5 Poplar 20 S 27° E 32
N 40.42 to beg. 80 57/100 Feb. 11 1834 D.M.

W ½ N E ¼

4 Beginning at N E Cor Sec 17
S 20.00 Beech 12 N 87° E 24 Beech 20 N E 40
W 19.83 Sugar 27 S 31° E 34 " 6 N 82° E 13
N 20.00 Buckeye 14 N 85° W 14 Beech 24 S 44° E 7
E 19.81 to beg. 39 64/100 A. May 30 1837 D.M.

Pt E ½ N E ¼

5 Beginning at S W Cor Sec 17
N 20.42 Beech 11 N 59° E 5 Beech 10 S 25° W 30
E 40.12 Hickory 18 N 41° E 44 Poplar 45 N 54° W 95
S 20.25 to ½ M.P.; W 40.06 to beg. 80 21/100 A.
Aug. 24 - 37 D Montague.

Pt S E ¼ N E ¼ S ½ S W ¼

7 Beginning at N E Cor S E ½ N E ¼ Sec 17
E 11.75; W 16.83 W Walnut 10 N 69° E 89
N 11.75; Hickory 14 S 74° E. Walnut S 15° W 22.
E 16.83 to beg. 19 77/100 A Mar 3 1851
D Montague Cs Dc.

17 — 10 — 11

6 Beginning at N W cor Sec 17
E 20.57 Stone Sugar 20 S 52° E 44 Beech 20 N 27° W 11
S 20.19 Beech 18 S 2° E 10 Beech 16 N 76° E 28
W 20.00 Beech 16 S 34° W 14 " 12 S 7° E 63
N 20.40 to beg 41 19/100 A Jan 23 1849 D.M.

¼ N ½ N W

8 Beginning at S E cor Sec 17
N 20.47 Maple 6 S 15° E 14 R Oak 15 N 87° W 35
W 39.87 Stone Poplar 45 N 54° W 5.
S 20.25 to ½ M.P. Stone Feb. 23 1853 D.M.

¼ S ½ S

9 Beginning at ½ M.P. W side Sec 17
S 20.42 Beech 11 N 59° E 5 Beech 10 S 25° W 30
E 20.04 W Oak 6 S 37° E 37 Hickory 10 N 48° W 30
Sep 30 1858 D Montague

¼ N S ¼ N W

10 Beginning at intersection of N line of Fremait St with Elim S W ¼ S. 17
W (V 4° 15') 7.50; N 7.43 W Beech 4 S 45° E 13
E 7.50; S (V 3° 50') 7.43 to beg.
5 57/100 A Aug 24 - 63
Arigen Thomson

¼ N S W

17 — 10 — 11

Pt S W S W

11 Beginning 50 feet N - & 6.32½ lbh W of N E cor. Lot No. 58 Nutting's addition to the town of Newpoint. W 3.16¼ ; N 6 32½ ; E 3.16¼ ; S 6 32½ to begining containing 2 A. april 1867 S. L Anderson

Pt S W S W

12 Beginning at ¼ Stake on W line S W ¼ 17-T 10-R. 11 - E - 17.34 Stake ; S 8.4 Stake ; W - 17.34 stake ; N. 8.40 to beginning 14.63 A april 1867 S L Anderson.

Pt S W ¼

13 Beginning at S E cor S ½ S W ¼ Sec 17 V 4°+38' - 10.73 ; S v 3°+20' - 7.41 ; W - v 4°+38' 8.39 ; N v 4°+38 - 6.32½ ; W v 4°+38' - 3.16¼ to E side of an alley, 25 lks wide ; N v 3°+28' 8.40 ; E v 4°+27' - 22.43 to beg = 23.12

Begining 8.45 S of N W Cor S ½ S W ¼ Sec 17 E v 4°+38' - 7.85¼ ; S v 4°+38' 6 32¼ ; W 7.98 to west line of ¼ Sec. N v 3°+28' - 6.33 to beg. containing 5 A.

also Begining 9.39 Ch W v 4°+38' of the intersection of Treemont Street in the town of Newpoint

17 — 10 — 11

Pt S W ¼

(13) with the E line S W ¼ Sec 17. W v 4°+38' 1.34 Chs. stone N v 3°+20' - 7.41 Ch. stake E v 4°+38' - 1.34 Ch. stone ; S v 3°+20' to stone at begining contains 1 acre Feb. 1868 Saml L Anderson.

Survey of Section 18 Town 10

North 11 Range East



Survey of Section 19 Town 10

North 11 Range East



Survey of Section 20 Town 10

North 11 Range East



Survey of Section 21 Town 10

North 11 Range East.



21 — 16 — 11

1 Beginning at ½ M.P. S side Sec 21
W 20.94 Beech 12 N 76° E 9 Beech 18 S 81° W 17
N 40.00 Beech 14 S 60° W 12 Beech 10 S 69° E 26
E 42.75 Poplar 60 N 10° W 11 Beech 10 S 2° W 12
S 40.28 Beech 18 S 77° E 22 Beech 20 N 44° W 32
W 22.04 to beg. 72 4/100 a. May. 29/37
F. M.

W½ SE¼ & E½ SW¼

2.

2 Beginning at NE cor Sec 21
N 43.27 to ½ M.P. S. 20.43 Hickory 18 N 30° E 43
Poplar 20 S 82° E 25; E 43.77 Beech 20 S 37° E 43
Beech 15 N 65° W 50; N 20.30 to beg. 88 99/100 a
June 3 1843 S L Hopkins.

N¼ NE¼

3 Beginning 20.86 S of ½ M.P. N Side 21
W Oak 30 N 22° E 93 B. Gum N 72° W 93
E 21.90 stone Poplar 22 N 87° E 51 B walnut
8 S 2° W 1.27; S 40.92 stone W Oak 21
N 21° W 64 Poplar 21 S 15° W 43;
W 22.26 stone W Oak 30 S 70° W 44
Beech 14 N 33° E 107 N 40.87 to beg. 90 2/10 a
Feb. 22. 1853 F Montague

S W½ NE¼ & E½ NW¼ S

Survey of Section 28 Town 10

North 11 Range East



N½ N.E. Cor.

Beg. at ½ M.P. N. Side Sec 28
S 41.20 Dogwood 3 S 76 W 2½ Dogwood 3 N 65 E 11
E 22.14 Beech 16 S 38 W 4 - Hickory 18 N 43;
April 7 1838 P.M.

S.E. ¼ gr.

Beg. at S.E corner Sec 28.
W. 32.08 to ½ M.P.: N. 41.20 Dogwood 3 S 76 W 2½
Dogwood 3 N. 65 E. 11: E 39.11 to ½ M.P. to B Line
April 7. 1838 - Beech 18 N 16 E 26 - Beech 11 S 65 E 4

N.W. gr.

Beg at ½ M.P. North side Sec 28:
S. 41.20 Dogwood 3 S 76 W 2½ Dogwood 3 N. 65 E 11
W 41.70 to ½ M.P. April 7. 38 P.M.

E½ - S.W.

Beg. at ½ M.P. S side Sec 28
W 2 0.75 Beech 16 S 17 E 23 Beech 15 N 2 W 39
N. 40.81 " 27 S 5 W 6 " 13 N 11 E 27
E 2.0.85 Dogwood 3 S 76 W 2½ - Dogwood 3 N. 65 E 11
S 41.20 to beg. = S 5.28 A April 7.38 P.M.

R.L. E ½

Beg. at S.E. corner Jr Sec 28 (E. of B line)
N. 9. 18 Beech 24 N. 76 E 43
N. 10.18 to B line B. Gum 30 N. 30 E 29: S. with
B line to Sec line: E. 11. 68 to beg. = 10.3 A
March 15 1851 P.M.

Pt Sec 28

Beg at ½ M.P. E side fr. Sec 28.
W 5.08 to B. line Beech 18 N 16 E 26: N.E. with B line
to corner of Fraction: S 31.73 to beg. = 8.03 A
Mar. 4. 51 P.M.

Pt E ½

Beg. 9.18 N. of S.E cor Sec 28 E of B. line.
N. 10.79 Beech 15 S. 74 E 48 - Beech - S. 88 W 54
W. 8.39 " 16 S 80 E 65: S.W. with B line B. Gum
40 N. 30 E 29: E 10.18 to beg. = 10.19 Mar 4 - 51 P.M.

Pt E. ½

Beg at ½ M. P. E side fr. Sec 28
S. 20.17 Beech 15 S 84 E 48 - Beech S 88 W 54
W. 8.39 on B line Beech 16 S. 80. E 65.
N. E with B. line to stake: 5.08 to beg. = 13.58 A
March 4 1851 P.M.

Pt N W

Beg. at N.W cor Sec. 28.
E 14.59½ stone Beech 11 S 9 E 41 ash 8 N 38 W 39
S 41.11 B. Walnut 4 N 2 E 27: W 14.59½ to M.P.
N. to beg = 6.0 A Nov - 22 2nd 1853 P.M.

Pt E½ S.E.

Beg. at N.W cor E ½ S.E. gr Sec 28 (stone)
S. 18.03 stone: S 78½° E stone on 2nd B. line
Jan. 22nd 1859.

Sec. 1 N.W.

Beg. 14.19 N of S.E. Cor. N.W. qr Sec. 28
W. 4.25 - Beech 6 S. 26 W 31
N. 8.00 Beech 18 N 10 W 28 Beech W S 15 W 14
E. 4.25 ~~S 8.00~~ to beg = 3.4 A Jan. 22. 39. DM.
Beg. 22.07½ E. of N.W. cor of SE qr Beech 16
S 38 W. 4 Hickory. 18 N. 43½; S. 40. 75 Stone
~~Dogwood S N 78½ W 76~~ - Poplar 48 N. 138 95.
W 22.07½ to ½ M.P. = 90.46 A Mar 9-44
S. L. Hopkins

Survey of Section 29 Town 10

North 11 Range East



29 — 10 — 11

W ½ N.E. and E ½ N.W.

Beg. at ½ M.P. N side Sec 29.
E 20.18 stone - Poplar 36 N. 75 W 57 - Beech 12 S 12 E 14:
S 41.29 Stone Maple 21 S. 3 W 24 Beech 5 S 37 - 22.
N. 40.39 Stone Beech 16 N 15 E 18 Beech 16 S. 39 E 31
E 20.25 to beg. = 165.83 A Sep. 2-35 D.M.

N.W. S.E.

Beg at ½ M.P. W. side - Sec 29.
E. 19.90 stone - ash 3 S 45 E 25 Maple 5 S 37 W 22
S 20.25 " Beech 6 N. 51 W 5 Maple 11 N 88 E 15
W 20.08 " " 6 S 50 E 20 Elm 18 N 70 W 18
N. 20.25 to beg. = 40 37/100 A Apl. 6 - 38 D.M.

N.W. S.E. and E ½ S.W.

Beg at ½ M.P. S side Sec 29
W 20.26 Beech 11 N. 55 E 6 - Beech 12 S. 77 W 18
N 40.50 " 20 S 56 E 32 Hickory 6 N. 37 W 15
E 20.71 Maple 12 N. 26 E 32 - Hickory 14 N. 74 W 29
E 20.11 Stone " 21 S 3 W 24 Beech 18 N. 37 E 52.
S 41.11 - Poplar 21 N 51 E 34 W. oak 22 N 74 W 32
W 20.03 to beg: N 40.95 to 3rd Station = 163.72 A
July. 8 18.41 D.M.

29 — 10 — 11

N.W. N.W.

Beg at N.W. Corner Sec 29
E 20.14 Stone - Beech = N. 20 E 65.
S. 20.46 " " 30 N. 44 E. 10 - Poplar 54 S 62 E 16
W 20.00 " Hickory 21 N 85 W 22 - Elm 18 S 57 W 27
N 20.48 to beg. = 41.08 A aug 24 49 D.M.

N.W. N.E.

Beg. at ½ M.P. N. Side Sec 29.
E 20.18 Stone Poplar 36 N. 70 W 57 - Beech 12 S 12 E 14
S 20.48 Beech 18 S 75 E 11 Beech 16 S 59 W 38:
N 20.14: N. 20.40 to beg = 41.4 A aug 22 53 - D.M.

S.E. S.W.

Beg. at ½ N.P. S side Sec 29
W (v 4½°) 20.17 B Gum 24 N (man) 70: N (v 5½°) 20.61
S.W. Gum 12 N 54 E (man) 19 - S.W. Gum 8 S 60 E (man) 26:
E (v 5¾°) 20.11 Maple 3 S 32 (mn) W 12 - Woak 3 N 72 W 3
S (v 5½) 20.74½ to Beg = Mar 1861 O.T.

Pt. N.W. S.E.

Beg at (old center) stone Sec 29 E v 4°-14'
to center of Road set Stone distance 4.71½
beg at S.W. Cor. N.W. S.E. Sec 29 E as Pen
edwan variation between N. and S line
of ¼ Sec (v 4°-45) 4.40 to a Stone in center
of Road Mar 25 - 18.68 S.L.A.

29 — 10 — 11

SE¼ of SW¼

Begat ½ MP. S. side of Sec N. 26.75 chs

Stone: Woak. 22. S. 81½ W 65½ Sand

Maple 1x S 25 W 42¼ L: May 16. 1886 J.A.S.

Survey of Section 30 Town 10

North 11 Range East.



30 — 10 — 11

N.½ S.E.

Beg at ½ M.P. S side Sec 30
N.40.60 Beech 14 S12 E12 - Beech 10 S-23!
E 19.75 Gum 20 N.39 E41!
S40.79 Poplar 12 N.11 W45!
W 20.00 to Beg = 80.87 A. Feb 1.1844 — D M

S.E. S.E.

Beg at S.E. corner Sec 30
W 20.02 Stone Poplar 17 N23 W41 - Beech 12 N33 E31
N.20.35 fro Gum 2 S.70 W4½ " 12 N53 W56
E 19.55 stone Elm 18 N.70 W18 " 6 S50 E20
S 20.25 to beg = 40¼ A. Aus 28-52 D M

N.E. N.E.

Beg at N.E. cor Sec 30.
S 20.48 stone Hickory 21 N.85 W22 Elm 18 S 78 W27
W 19.95. Maple 16 N26 E17 S.W. Gum 10 S56 W36
N.20.58 Stone S.W. Gum 14 S5 E26 " 12 N21 W10
E 20.68 to beg = 41 69/100 A. Sept 8-54 D M.

S.W. Gr.

Beg at S.W. corner Sec 30
N 40.43 to ½ M.P.: W 13.07 Beech 12 W13 Hickory 24
S36 E35: S40.84 to ½ M.P.: W 13.53 to beg =
54.03 A. Jan. 21-59 D.M.

N.W. Gr.

Beg at N.W. cor Sec 30: S 80. P. 40 L. Stone N.86 E25½
S 33 W24: E 48 P. 20 L stone N 87 W 15 L.
N.88 E18. Jan 26-76 D.B.A.

30 — 10 — 11

N.W. Gr.

Beg at ½ M.P. N. side Sec 30: W 5° 22' 11.67 to
Sec. Cor.: S.2 4° = 14 - 2.81½ to N.E. Cor Sec 25-10-10
S.2 4° - 12, 37.98 to ½ M.P.: E 5° 34' 13.22 center
stone - Beech 13 N.34½ E26½ - Beech 14 N64¾ W31½
N.0 5° 22' - 40.66 to beg = 49.55 A. Nov 14 67 S.L.A.

S.E. N.E.

Beg at ¼ Sec cor E side Sec 30: W 162 P. 10 L to
Center of Sec: ½ distance stone Beech 10 S32 W6
Sep 7 18.80 O.L. Pulse.

E. Line N.W.¼

Beg at a stone 81 P. 5 L - W ¼ Sec cor E side
Sec 30: N 165 P 14 L ½ distance sed a stone
Elm 24 N 79 W 37½: Sep 7 - 18.80. O.L.P.

Survey of Section 31 Town 10

North 11 Range East.



31 — 10 — 11

N.E.

Beg at ½ M.P. N side Sec 31:
E 41.02 Sec cor: S. 41.25 to ½ M.P. Stone
W 40.50 Beech 6 S 27 W 13 - Beech 9 N 84 E 9:
N 21.26 to beg. = 166 43/100 a aus 28-52 D.M.

S.E.

Beg. at S.E. corner stone Sec 31
W 40.43 to ½ M.P.: N 41.58 Beech 16 S 27 W 13
Beech 9 N 84 E 9: E 40.50 to ½ M.P.
Mar 25.-59 D.M.

W ½ N.E.

Beg at ½ M.P. N side Sec 31
E 20.02 stone Beech 12 N 33 E 31:
S 41.50 Beech 14 N 33 E 30 Beech 15 N 71 W 54:
W 20.25 " 16 S 27 W 13 " 9 N 84 E 9:
N. 41.44 to beg. = 83.45 a. Mar - 26.-59 D.M.

31 — 10 — 11

S.E. qr 31 - N line N E qur Sec 6-9-11

Beg at ½ M.P. S side. N v 4° - 41.73 set ¼
stone ½ way on line 20.86½ - Beech 16 N 37¾
E 21½ - Beech 12 S 35 E 17¼:
Beg at ½ M.P. E. v 5° - 30' - 6.77½ M.P. N. side
sec 6-9-11-: E 13.46¼ stone S side Sec 31
Oak 6 S 32¾ - 34½ oak 4 N 81½ E 39½:
E 6.70¼ stone N side sec 6-9-10-: E 13.53 to
S.E. cor Sec 31: E 6.63 to N.E cor Sec. 6-9-10:
~~E 13.53 to S E cor Sec 31: E 6~~
also beg at ¼ stake on N Line S.E. qr sec 31:
S 41.52 set ¼ Stone ½ way. Beech 12 N 2 E 17½
Beech 14 S 18 W 13½: also beg at old ¼ stone
on N line N E qr sec 31 S v 4° - 41.50 Set
¼ stake at ½ way. Beech 20 N 73½ W 27
Beech 14 S 40 E ½ apl 15 1872 S.L.A.

W ½ Sec.

Beg N W. cor. Sec E 13.46 to ½ M.P.: S. 7.45 Stake
S 3.72 stake oak 16 N 60 W 25: W 13.44 stake on W line
of sec. - Beech - S 80½ E 55½: N 3.72 stake: N 7.45
to Beg = in N piece 10 a - and in S. piece 5 a - also
measured S Line of ¼ Sec. 13.41 beg at S W cor of
Sec. E 13.25 to ½ M.P.: N 7.54 Elm 15 N 75 W 38
W 13.28 to Sec line oak 14 S 89 E 26: S 7.54 to beg
Sep 25 1873 S.L.A.

31 — 10 — 11

Beg at NW Cor 31—10—11
East 13.53 set stones { stone S 16° E 23
stone N 17½° W 22½
East 33.65½ set stone { Stone S 13½ W 24
Stone N 11½ E 27
East 53.78 to Sec Cors.
Set center stone by old witness
Thence East 40.77 to ½ M.P. E side
set stone ½ way. at 20.38½
Sy ca More 6 N 81¼ W 75½
Gum 8 S 18 E 38. Aug. 5. 1897. J.W.C

Survey of Section 32 Town 10

North 11 Range East.



32 — 10 — 11

N.E. N.W.

Begat ½ M.P. N sid Sec 32.
S 20.48 - Beech 15 S 9 W 9 Ironwood 5 N 53 E 31:
W 20.53 " 14 N 57 W 25 Beech 13 S 37 E 22:
N 20.77 " 11 N 55 E 6 Beech 12 S 77 W 18:
E 20.26 to beg. = 41.91 a aug 16 - 36 D.M.

W½ " S.W. qr.

Begat ½ M.P. S. side Sec 32
N 40.46 Sugar 36 S 15 W 5 Sassafras 6 N 10 W 18
E 20.25 " 14 S 24 E 23 Beech 16 N 69 W 17:
S 40.30 Beech 13 S 2 W 9 " 12 N 18 W 27:
W 20.04 to beg = 81.34 a. April 6 - 38 D.M.

E½ " S.W.¼

Begat ½ M.P. S. side Sec. 32.
W 20.15 Beech 24 S 73 W 19 - Beech 10 S 72 E 27:
N 40.50 Maple 9 N 1 E 62. Maple 10 S 55 W 116
E 19.84 Sugar 36 S 15 W 5: Sassfras 6 N 10 W 18
S 40.46 to beg. = 80 96/100 a Jan 28 - 39 D.M.

W½ " S.W.

Begat ½ M.P. W side Sec 32.
E 19.84 Maple 9 N 1 E 62 - Maple 10 S 55 W 116
S 40.50 Beech 24 S 73 W 19 Beech 10 S 72 E 29
W 20.15 to Sec. cor. - Jan. 28 - 39 D.M.

32 — 10 — 11

E½ " N.E.

Begat ½ M.P. E. side Sec. 32:
N 40.75 to sec cor. W 20.00 Poplar 20 N 41:
S 40.46 Beech 16 N 69 W 17 - Sugar 14 S 24 E 23:
E 20.36 to beg. = 81 95/100 a Feb 1 1844
S L Hopkins

Pt E½

Begat ½ M.P. S side Sec 32.
W 10.00 Beech 26 N 40 W 12:
N 10.00 Poplar 31 corner; E 10.00 Elm 27
S 41 W 74: S 10.00 to beg. = 10 a aug 22.49
See Plat book for W½ N E¼
See plat book for W½ S.E. ¼ J. Applegates,
" " " " Pt N W " N E J no Clark.

D.M.

N.E. N.W.

Begat ½ M.P. N side Sec. 32.
W (2 4½°) 20.17 - Bl gum 24 N 70 non
S (5½°) 20.73 " " 15 N 54¼ non 11½ sam
N 6¼ nw W 16 Mar 1861 C.T.

Survey of Section 33 Town 10.

North 11 Range East.



33 — 11 — 11

N.E. ¼

Beg at N E cor Sec 33
S 9° W with B line 41.87 to ½ M.P.
W 23.38 Beech. 8 S 59 E 8 Beech 16 N 85 W 31
N 40.31 to ½ M.P. Aug 17, 1836 D.M.

E ½ N.W. ¼

Beg at ½ M.P. N side Sec 33,
W 20.75 Stone Beech. S 8 E 48 Beech 15 N 2 W 39
S 20.21 " Hickory 8 S 56 E 17 S Gum N 27 E 3
S 20.21 " Beech. 8 N 31 E 6½ Beech 10 S 8½ W 9½
E 21.14 " " 8 N 59 E 8 " 8 N 85 W 31
N 19.95 " " 8 N 56 W 28.' N 19.95 to
beg. — 84.12/100 a. Mar 9 1844 S.S.H.

Pt E ½ S.W. ¼

Beg at ½ M.P. S side Sec 33
W 21.80 Stone Sugar 12 N 45 W 36 Dogwood 4 S 65 E
W 20.46 " Beech 14 N 73 W 14 Beech 10 N 78 E 7
E 1.00 " " 9 S 53 W 8 17 Ash 18 N 78 W 43
N 20.00 " " 15 S 17 W 60. E 11.14 Stone
S 39.90 to beg — 66 24/100 a

Pt E ½ N.W. ¼

Beg at S E cor (Stone) E ½ N W ¼ Sec 33
W 12.44 Stone Beech 18 S 22 E 59
N 7.49 " Poplar 60 N 85 W 70
E 12.44 " S 7.49 to beg. 10 a.
Sept 19 1856. D.M.

33 — 10 — 11

Pt E ½ S.W. ¼

Beg at N W cor - E ½ S W ¼ Stone
Beech N 2.72 W 20 Beech 18 S 36 E 36.'
E 1.00 Stone Beech 15 S. 71 W 60.'
S 20.00 " " 9 S 53 E 17 Ash 18 N 78 W 43
W 10.10 " " 14 N 73 W 14 Beech 10 N 78 E 7
N 20.00 to beg = 20 a Sept 19. 1856 - D.M.

W ½ S.W. ¼

Beg at S.W. cor.
W 20.50 Poplar 24 N 47 W 19 Beech 14 N 39 E 17
N 20.50 to ½ M.P. E 21.00 Stone
S 20.21 Beech 14 S 66 W 7. Beech 9 S 75 E 8
S 20.21 Stone Sugar 12 N 45 W 36 Dogwood 4
S 43 E 22. W 21.80 to beg 87 71/100
Jan 21 1859 D.M.

Beg at ½ M.P. S side Sec (variation of Survey 4°) N 2°28' W 39.84 chs to center stone: N 89°24' E 23.74 chs. to ½ M.P. (stone) west side Sec: S 89°31' E 17.80 chs. ½ M.P. E side Sec: S 20.46 chs stone. S.E. Cor to 40 a in N.E. Cor of SE¼ of 33: S 1.08 chs stone intersect I.B. line & E side sec: 18.55 chs N of SE cor of Sec: S 56°09' W 32.78 chs, stone intersection of I.B. line & S line of Sec: S 89°32' W 12.63 chan to beg = 162 62 a also beg at ½ M.P. W side sec: S 9°13' W 20.89 chs stone, SW Cor 40 a in NE cor ¼ sec. Raak 6 N 66¼ E 16 l Sugar 12 N 37½ W 12½ l S 38 chs intersection with I.B. line cor. on west spur of Beech 18 in in diameter Beech 18 N 51 W 12¾ l.

Nov 1868 S.L.A.