urvey of Section 5 Town 9

orth 11 Range East.

5 — 9 — 11

Beg. at ½ M.P. N side Sec 5.
E 19.79 Beech 21 N 55 W 14 Beech 12 S 62 E 10
S 20.09 Sugar 24 S 9 E 8. Sugar 21 N 24 E 21
W 19.95 Poplar 30 N 60 E 67 ; 21 N 43 W 25 ;
N 20.09 to Beg. 39 $\frac{95}{100}$ a

Rd W ½ NE ¼

Beg at ½ M.P. N side Sec 5
S 20.07 sugar 21 N 46 W 23 Poplar 30 N 61 E 64
W 39.87 ash 19 N 9 E 18 Elm 5 S 1 W 20
N 19.87 to Sec cor. E 39.58 to beg 79 $\frac{43}{100}$ a
Aug 22. 1849. F.M.

F.M. N ½ N ½ NE ¼

Beg 20.09 S of ½ M.P. N side Sec 5.
E 19.95 Sugar 24 S 9 E 8 sugar 21 N 43 E 25.
S 20.24 Beech 24 S 13 W 7 " 6 N 80 E 27
W 20.11 Cherry 3 N 45 E 7 " 15 S 16 W 12.
N 20.05 to Beg. = 40 $\frac{55}{100}$ a Aug 22 1849 F.M.

F.M. N ½ NE ¼ Sand Knobs

Beg at ½ M.P. N side Sec 5
N 19.87 Ash. 19 N 9 E 18 Elm 5 S 1 W 20
E 39.87 Sugar 21 N 46 W 23 Poplar 30 N 61 E 64
S 20.07 " 15 S 16 W 12 Cherry 3 N 45 E 7
W 40.22 to beg = 79 $\frac{95}{100}$ a Aug 1849 F.M.

F.M. N ½ S E

5 — 9 — 11

Beg at N.E. L. No 3 in Sec 5;
Sugar 15 S 12 W 12 Cherry 3 N 45 E 7
W 20.11 Stone ~~Beech N 70 W 12~~ B Gum 20 S 2 E 4
S 19.89 " Stone E 1.00 Beech 18 S 53 W 9
E 20.11. on Boundry line " 18 S 23 W 43
Beech 14 N 27 E 44 N 56 E 34.69 Stone.
Sugar. 6 N 56 E 6 W oak. 60 N 79 W 37;
W 30.50 to beg = 78 $\frac{82}{100}$ a. Aug 22 1849 F.M.

SE fr. 40 a N end. Lot. No 5.

Beg at NE cor. - Sec 5.
S 19.37 Beech 11 N 77 E 19. ash 8 S 85 W 17;
W 19.78 " 14 N 36 W 24 Beech 16 S 60 E 16;
N 19.37 " 9 N 72 W 2½ " 14 S 22 E 28
E 19.64 beg. = 38 $\frac{17}{100}$ a Sep 27 1859 F.M.

NE ¼ NE ¼

Beg at a stake 90.20 ch. S of NE cor Sec 5.
S. 90.14 ch. stake Beech 20 N 69½ W - 3¾ lks;
W - 9.88 ch. to stake; Beech 12 N 82½ E - 10 lks
Beech 12 S. 32¾ W - 14¾ lks; W - 9.88 ch.
stake Beech. 8 S. 33½ E - 17½ lks.
Sugar 12 N 85½ W - 13½ lks. N 11 W Chr. stake
E 9.83½ ch. stone; E 9.83½ to beg containing
respectively in E + W ½ S 10 a
Feb 16. 1870 S.J.A.

Pt E ½ NE ¼

5 — 9 — 10

N E ¼ N E ¼

Beg at NE cor. Sec 5: S 10.20 ch. stake
Beech 12 N 16½ E 13½ lks. + Beech 12 S 9 E 13 l
W 19.67 to a stake: N 10.20 to a stake cor.
of 80 A: E 19.57 to slag = 20 A
Feb 16, 18, 70. S L Anderson

Pt N E ¼

Beg at SW cor. E ½ NE ¼ E (3° + 15') -
9.60 to where J. B. line crosses line.
of ¼ Sec (old stone cor) S 84° E 3¼
10.77 to ½ M.P. E side: N 2° + 49' to where
sec line crosses. J B line (old stone
cor). N 3° + 21' - 13.66 to (old Stone cor)
20.34 S of sec cor. Ap. 11 1873 S L Anderson

Beg at SW cor 5-9-11
N 59.71 chs: Set ⅛ cor. stone at 19.90 chs.
Stone E. 28½ links. stone S. 36 links.
St ½ M.P. at 39.80: Stone at 59.70
Set stake by old Witness tree.
E from ½ M.P. 19.80 chs. Set ⅛ cor Stone
by old Witness. Set Stone Witness

West 22½ links stone North 10 links
E from last cor 40.07 chs set cor
by old Witness. E. 9.60 to old stone
on Co. line. E 10.36 to ½ M.P.

Beg at NE cor. W ½ SW ¼ 5-9-11
S. 40.57½ ch. to ⅛ cor. on Sec line
set stone at 20.38¾ for ½ way stone
S. 14½ Stone East 22½ link
set cor on J. B. line at 32.85 where
line crosses. Said line.

Beg at NW cor W ½ SE ¼ 5-9-11
S. 6.53 ch. to J B line Stake.
Beg 6.10 ch. South of SW cor 5-9-11
N 56 E. Set cor stone at at crossing
Sec line at 9.02. E of sec cor.
witness Stone S 22½ N 21 links
also at crossing ½ qr. line
Stone Stone Witness N 23 links
Stone S 56 W 17 links

March. 2 1896
J. W. Craig

Survey of Section 6 Town 9

North 11 Range East,



6 — 9 — 11

S.W. ¼

Beg at SW cor Sec 6.
N 40.00 to ½ M.P. E 19.52 Beech 12 N 80 E 9
Beech 20 S 49 W 38: S 40.18 to ½ M.P. 71 34/100 a
Nov 10 - 1835 F.M.

N.W. ¼

Beg at NW cor Sec 6 E 20.08 to ½ M.P.
S. 37.22. Beech 12 N 80 E 9 - Beech 20 S 49 W 38
W 18.52. to ½ MP July 31. 1841 F.M.

S.E. ¼ S.E. ¼

Beg at SE cor. Sec. 6:
W 20.30 Stone Beech 15 N 31 W 87
N 39.90 Maple 21 N 5 E 32. Maple 22 S. W 11
E 20.00 to ½ M.P. S. 39.75 to beg. 80 22/100 a
aug. - 23. 1849. F.M.

W.½ S.E. ¼

Beg at ½ M.P. S side Sec 6
N 40.18 Beech 12 N 80 E 9 Beech 20 S 49 W 38
E 20.00 Maple 21 N 5 E 32 Maple 22 S 5 E 11
S 39.90 stone. Beech 15 N 31 W 87: W 20.30 to
beg 80 68/100 a aug. 23 1849 F.M.

6 — 9 — 11

N.end S.W. ¼

Beg at ½ M.P. S side Sec 6.
E 18.02 stone Beech 12 N 80 E 9 Beech 20 S 49 W 38
S. 7.91 Elm 30 N 29 W 37 Beech. 14 S. 74 W
W 17.74 Beech. 14 N 54 E 120 N 7.91 to Beg.
14 14/100 a aug 27 1852. F.M.

Sand S.W. ¼

Beg. at SW cor. Sec 6
N 8.04 Poplar 36 N 75 E 92.
E 17.30 S 8.04 to ½ M.P. W 17.11 to beg.
14 2/100 a aug 27 1852. F.M.

Survey of Section 7 Town 9

North 11 Range East

7 - 9 - 11

Beg. at ¼ M.P. N side Sec. 7

E 20.30 Sugar 12.8.71 N 12 Beech. 19

N 33. E 14 S 19.83 to Blind Sugar 21

S 4 E 2. Beech 21 N 10 W 39. S 36. W 24.00

Beech. 22 N 26 Beech. 18 S 61 E 33

N 33. 12 to beg. 53 ¾ a. Nov 9 1833

P M

Survey of Section 1 Town 10

North 9 Range East,



1 — 10 — 9

W½ NE & E½ NW

Beg 19.48 W of NE cor Sec 1
S 40.52 Beech 16 = Sugar 8 S 87 W 36
W. 29.45 " 18 N 43 E 39 W. Oak N 50 W 66
N to Sec line Beech 9 N 26 E 23 Beech
14 S 36 W 18: E to beg. Sep. 30/34 D M

W½ E½ NW and W½ NW

Beg at ½ M.P. W side: E 29.45 Beech 18
N 43 E 39 W Oak N 50 W 66: N to Sec line
Beech. 9 N 26 E 23 = Beech 14 S 36 W 18:
W. 29.22 to sec. cor. Sep 30/34 D.M.

and S½ NE

Beg at ½ M.P. E side: W 19.80 Poplar 27
S 7 E 32 Sugar 8 S 70 E 36: N 20.33½
Sugar 10 S 84 E 8 ash 12 N 57 W 22.
E 19.55 Elem 9 N 6 W 15 Sugar 16 S 47 E 33
S 20 33½ to beg 40 a.

W½ SE

Beg ½ M.P. S side: N 40.96 Sugar 18 S 47
E 22 Beech 15 S 11 W 29: E 19.80 Poplar 27
S 70 E 32. Sugar 8 S 87 W 36: S 40.73
ash. 36 S 6 W 62. Beech. 15 SE 105:
W 19.91 to beg 81.06 a apl. 2nd 1847 D M

1 — 10 — 9

E½ SE¼

Beg. S. E cor: W 19.91 stone ash 36 S 6 W 62.
Beech. 15 SE 105: N 20.55 " poplar 40 N 39 E 81:
N. 40.55 Poplar 27 S 70 E 32 Sugar 8 S 87 W 36
E 19.80 to ½ M.P.: S 20.36 Beech 24 S 57 W 28
Beech 16 N 74 W 6: S 20.36 to beg 81.20 a
March. 1 — 49 D.M.

See Plat Book for SE. SE. & Pt W½. NW.

Pt SW. SE.

Beg. NE cor. SE. SE S 2.00: S 60° W 3.90:
N 3.90: E 3.40 to beg = 1 a.

Pt E½ NE.

Beg ½ M.P. stone S side: N 4.81½ Beech. 18
N 70 W 12: E 4.16½: S 4.81½: W 4.16½ to beg =
2 a Dec 8 — 52. D M

Pt E½ NE.

Beg NE cor.: W 19.43 stone: S 25.7 Stone
Sugar 14 S 62 W 34: N 51° E 7.44:
N 36° E 2.97: N 58° E 14.08: N 11.25 to Beg =
35.07 a. apl. 16 — 56 D.M.

Pt E½ NE.

Beg ½ M.P. E side: W 19.80: N 58°
W 3.75 stone Sugar 14 N 62. W 34:
N 57° E. 7.69: N 36° E 2.97: N 58° E 16.08:
S 29.28 to beg = 44.55 a apl 16 — 56 D M

1 — 10 — 9

E½ " N.E.

Beg ½ M.P. E side: W 19.80 Beech. 16
S 76 E 20 Sugar 8 S 87 W -: N 40.50 " 16
N 64 W 11 - Beech. S 87 E 30: E 19.48 to Sec
cor. Sept 30 1834. S.M.

Pt NW. N.E.

Beg. NE cor. NW. SE: S (v 3°-38') 22.80:
W. (v 4°-50') 8.77: N (v 3°-38') 22.80:
E (v 4°-50') 8.77 to beg May 15 - 69
Saml L Anderson

Pt E½ " NE¼

Beg: 12.75 S of N.W. Cor. E½ " N.E.: S 4° E (nm) 13.00
stone: N 47° E (nm) 7.69 stone: N 32° (m.m.)
2.97 Stone: N 52°-47' E (m.m.) 10.64 to a
Stone: S 87°-52' W (m.m.) 16.62 to beg. = 10 a.
23 p. Nov 5th 1873 Saml. L. Anderson

Pt SE¼ " SE¼

Beg at SE cor Sec: N 47 rods 14 links to
middle of creek. set Stone N of creek 35:
links: S 63 W 24 rods in middle creek:
set stone W of corner 25 links: S 32 W
29 rds. set stone 41 links W of
corner: S 35 W 12 rods. 19 links set
stone in crossing on bridge:
E 44 rds. 16¼ links to beg.
May 6 1892. H.C.D.

Survey of Section 2 Town 10

North 9 Range East,

2 — 10 — 9

See plat Book. for Pt E½ Sec 2.
Hendrick's heirs.

E½ NE¼

Beg NE cor: S 39.62 to ½ M.P.: W 20.47 to Stone: N 39.56 ash. 15 N 48 W 6: E 20.72 to beg. Apl. 24 18.50 D.M.

W½ N.E.

Beg. ½ M.P. N side: E 20.72 ash. 15 N 48 W 6: S 39.81 stone: W 20.47 stone: N 40.00 to beg. 82.18 a. Apl. 24-50. D.M.

Pt E½ N.E.

Beg at ½ M.P. E side: W 20.27 stone: N. 14.63½: E 20.54: S 14 63½ to beg. = 30 a.
Mar. 25-1851 D.M.

E½ N.W.

Beg. ½ M.P. N side: W 20.61 B. oak. 40 S-W 93. Hickory 6 = 58 E 7: S 39.91 stone.
Jan. 19. 1853 D.M.

W½ S.W.

Beg. at SW cor.: N 20.28½ to ½ M.P. E 20.15 stone: S 20 33½: S 20 33½ Beech. 15 S 9 E 43 - Beech. 18 N 43 W 67: W 20.20 to beg. 81.95 a Mar 8 1855 D.M.

Beg. S.W. Cor: E 5° 51' - 40.34 - ½ M.P. set ¼ Stone ½ way on line: N from ½ M.P. V 4° 56½ to center Stone W V 5° 45½ 40.56½ - ½ M.P. set ¼ Stone ½ way on line
Feb. 29 - 18.68 S.L.A.

2. — 10 — 9

Pt N.E. ¼

Beg at NE cor: W on Sec line 22.24 set Stone for center of Broadway Street S with center of street 13.40: E 1.08 to W line E½ NE¼ Sec 2.: E to a point on E line of ¼ sec 13.08 S of NE cor. stone: also beg. at center of Broadway on the N line of Sec 2: 22.24 W of NE cor of Sec: E 11.30 Stone: S 13.21 Stone W to center of Broadway 11.21 stone: N with center B. Street 13.40 beg. 15 a. Oct. 21. 1871 S.L.A.

Survey of Section 3 Town 10

North 9 Range East.

3 — 10 — 9

W ½ " S.W.

Beg. at ½ M.P. W Side Sec 3.
E 21.64 stone Cherry 9 N 69 E 11 Sycamore 10 S
S to Sec line. Beech 20 S 48 E 18 Bech 20 S 8
W 15: W 21.75 to Sec Cor. Feb. 10, 1838 D

E ½ " N.E.

Beg at N.E. Cor. Sec 3:
W 21.35: S to S line of NE ¼: E 21.42 to ½ M.
Jan 20 18,53 D.M.

E ½ " S.E.

Beg. at S.E. cor. (stone): W 21.90 stone
S.W. ash 12 S 17 E 64 Lynn 14 N 5 W 77
N 40.63 stone: E 21.42 to ½ M.P.:
S 40.32 to beg = 87.93 a. May 28-55 D

N E ½ " S.W.

Beg 17 l. W of ½ M.P. stone S side
W. 21.58: N 40.63 stone Cherry 9 N 69 E 11
Sycamore 10 S 38 E 39: E 21.58: S 40.46
beg. = 87½ a Feb. 13-1860. D M
See Sec 4-10-9 for S.W., N.W.

Pt S.W. of S.E.

Feb. 21 1872 S.C.A.

Beg at S E Cor W ½ S E ¼: N-V 3° 55' 19.35 to
of J C & L R R track: N 0.90 ch [illegible]
W 0.97½ to center R R track: W 2,632 stake W
line 12,508 stake: S V 3° 55' - 20.25 to Sec line st
30 L N on line: E 9,876 stake: E 7,632 to
5 33/100 a. W side = 20 a N side R R. = 0.04 a.

3 — 10 — 9

Beg at ½ M.P. N side Sec 3:
S 18.80 set Stone: W 19.74 set Stone
N 2.00 to Stone: W. 1.75 to Stone: N
16.80 to Stake, stone S 41½ W 30.
Stone N 24 W —: E 21.48. to beg.
also beg. at center of sec 3:
W 20 L: N 56¼ W (m.m) with R.R. 26.61:
N 4.40: E 25.82 to Stone. S 22 25 to Stone
W 6.08 to beg. May. 30 1878. J W C.
Sec No 3 at Sec 4 for part of this Sec

Survey of Section 4. Town 10.

North 9. Range East.



4 — 10 — 9

E½ S W¼

Beg at ½ M.P. South side sec 4
W 19.45 Beech 16 S 19 E 12 Beech 12 N 15 W 11
N 40.32 " 9 S 80 W 3 " 12 N 33 E 17
E 19.45 cherry 10 S 75 E 70, Poplar 6 N 64 W 24
S 40.62 to beg. 78 a 2 R. 33 P.
June 1 1836 J M.

S.W. N.W. sec 3 and S.E. N.E. sec 4

Beg at ½ M.P. E side: W 19.41 Hickory 28
S 46 E 34 - oak 14 N 58 W 22
N 20 45 Beech 8 S 35 W 11 Beech 21 N 87 E 1
N. 62½ Beech 14 S 12 W 12: E 41.05:
N 3.6 7½ W oak 30 S 37 E 48: E 1.75 Sycam
20 S 76 W 7: S 24.75 ash 12 N 79 E 30
Beech 10 S 86 W 37: W 1.75 cherry 9 N 69 E
Sycamore 10 S 38 E 39: W 21.64 to beg.
90.86 a. Nov. 24. 63. S. L. H.

W½ S W

Beg at S W cor. N 40.14 to ½ M P
Stone: E 19.45 stone: S 40.32 stone
Beech 16 N 19 E 12 Beech 12 N 15 W 11:
W. 19.45 to beg = 78 24/100 a.
Apl. 30/47 J M.

4 — 10 — 9

Beg at ½ M.P. (stone) W side Sec 4:
E 9.70 stone S W ash 4 S 84 W 48 -
ash 10 N 1 W 41: S 40.23 Beech 14 S 31
E 16 - Beech N 12 E 39: W 9.75 to Sec
cor (stone): N 40.14 to beg - 39.08 a
March 14 1854 J Montague.

Beg at N.E. cor. W½ N E¼ Sec 4:
W 1's Beech 16 S 40: E 70: S 27.87
Beech 12 S 39 W 87 - Beech - N 54 W 47
W 39.82 W oak 21 N 38 E 52: N 27.54
stone Hickory 17 N 34 E 41 - Beech 21
S 40 W 48: E 39.53 to beg. 109.16½ a
Nov 25 1860 J M

Survey of Section 5 Town 10

North 9 Range East 1



5 — 10 — 9

W½ SE & E½ " SW.

Beg at ½ M.P. S side Sec 5
W. 20.66 Beech 26 S 2. W 3 - R oak 7
N 2 E 34 ; N 40.90 Beech 14 N 13 W 22 -
Poplar 12 S 48 E 45 ; E 20.78 Beech 20 S 20
E 14 - Beech 18 N 22 E 4 ; E 20.84 Hackberry
18 N 38 W 38 - Beech 21 S 73 E 34 ; S 40.85
Beech 20 S 60 W 12 - Beech 8 N 68 W 42 ;
W. 20.50 to beg = 169.16 a June 8 - 39 - D.M.

NE¼

Beg at NE cor : S 40.60 to ½ M.P.
W 41.50 Beech 20 S 20 E 14 - Beech 18 N 22
N. 41.04 to ½ M.P. ; E 41.66 to beg - 169.85 a
June 29 - 39 D.M.

NW¼

Beg at NW cor : E 41.66 to ½ M.P.
S 41.04 Beech 20 S 20 E 14 Beech 18
N 22 E 11 ; W 41.56 to ½ M.P.
N 41.56 to beg = 172 a June 29 39 D.M.

80 a Sand NE¼

Beg. at ½ M.P. E side ; W 41.56 stone ash
10 N 78 W 93 - Mulberry 12 N 62 E 104 ;
N 19.27 Stone Mulberry 6 S 53 ~~W 9~~ W 9.
B ash 12 N 52 E 16 ; E 41.50 Stone R oak
60 S 75 W 48 - S 19.27 to beg = 81 a.
Jan 27 1845 D.M.

5 — 10 — 9

E½ SE¼

Beg at SE cor (stone) : W 40.50 (Stone)
N 40.90 (stone) ; E 20.75 to ½ M.P. stone.
S 40.14 to beg = 83.63 a
Apl 30. 1847 D.M.

S½ NE¼

Beg at ½ M.P. W side stone.
N 20.95 Stone - E 42.04 Beech 10 S 16
W 13 - Beech 21 N 14 ; S 20.68 (Stone)
ash 10 N 78 W 93. Mulberry 12
N 2 E 104 ; W 41.56 to beg = 86.84 a
Feb 14 - 1860 D.M.

N½ NW

Beg. at NW cor (stone) ; E 42.04 to ½
M.P. ; S 20.68 Beech 10 S 16 W 13 Beech 21 N 14 -
W 42.04 (stone) N 20.95 to beg = 87.33 a
Feb 14 - 1860 D.M.

Survey of Section 6 Town 10

North 9 Range East

6 — 10 — 9

$E\frac{1}{2}$ " $NE\frac{1}{4}$

Beg at $\frac{1}{2}$ M.P. E side ; W 20.22
W. Oak. 22 N 69 E 37 - Beech 18 S 39 E 11
N 41.32 Hickory 12 N 75 E 6 Beech 14
N 76 W 19 ; E 20.00 to Sec cor.
Oct 16-34 D montague

$W\frac{1}{2}$ " N.E. & $E\frac{1}{2}$ " N.W.

Beg at NE cor N $\frac{1}{2}$ NE $\frac{1}{4}$; Beech 14 N
W 19 - Hickory 12 N 75 E 6 ; S 41.32
W Oak. 22 N 69 E 37 ; Beech 18 S 39 E 11
W 20.22 Dogwood 5 S 23 W 15 Beech 12 N
E 47 ; W 17.86 Beech 11 N 62 E 23 Beech 10 S 75 E
N 40.70 Beech 16 N 68 E 16 Beech 14 S 31 E 2
E 36.85 to beg. 143 a 2 R. 6 P.
Oct. 16, 1834 D. M.

$W\frac{1}{2}$ " N.W. $\frac{1}{4}$

Beg. at N.W. Cor ; E 16.85 Beech 16 N 68 E 1
Beech 14 S 30 E 21 ; S 40.70 " 11 N 62 E 23
" 10 S 75 E 13. W 17.86 to $\frac{1}{2}$ M. P.
N 40.57 to beg. Oct 16-34 D. M.

$SE\frac{1}{4}$

Beg at $\frac{1}{2}$ M.P. S side ; N 41.10
Dogwood 5 S 23 W 15. Beech 12 N 32 E
E 40.44 to $\frac{1}{2}$ M.P. Oct. 16, 1834 D. M.

6 — 10 — 9

Beg at $\frac{1}{2}$ M.P. S side ; W 18.66 Beech 18
S 45 W 42 - Beech 15 S 27 $\frac{1}{2}$ E 50 ; N 40.75
Stone West 25
Beech 11 N 62 E 23 ; Beech 10 S 75 E 13
E. 17.86 Dogwood 5 S 23 W 15. Beech 12
N 32 E 47 ; S 41.10 to beg = 74 a 3 R. 1 P.
Oct 16-34 D. M.

Beg at $\frac{1}{2}$ M.P. W side E 17.86 Beech 11
N 62 E 23 - Beech 10 S 75 E 13 ; S 40.75 Beech 18
S 45 W 50 - " 15 S 27 $\frac{1}{2}$ E 4 ; W 18.66 to Sec
Cor. N 40.00 to beg = 73 a 3 R.
Oct 16-34 D M

Beg. at $\frac{1}{2}$ M.P. W side ; E 17.86. Beech 12
N 4 W 44 ; N 7.87 $\frac{1}{2}$ Beech 18 N 8 E 8 -
Beech 30 S 15 E 22 ; W 17.68 ; S 7.87 $\frac{1}{2}$ to
beg = 14 a July 14-1858 D M

Beg. 7.87 $\frac{1}{2}$ (stone) N of $\frac{1}{2}$ M.P. W side
N 8.00 ; E 17.50 Beech 16 S 25 E 25 -
Beech 27 N 71 W 13 ; S 8.00 Beech 18
N 8 E 8 Beech 30 S 15 E 32 ; W 17.68 to
beg = 14.91 $\frac{1}{2}$ Aug 27-58 D. M.

6 — 10 — 9

Pt S.E.

beg = S.E. cor (stone): W 2.50 stone
N 4.00 stone Boak 14 N 10 E 24: E 2.50
stone Boak. 9 N 69 W 51: S 4.00 to
beg. 1 a Oct 18 - 58 D m

E ¼ N.E. ¼

Beg at NE cor: S (v 7° 35') 41.87 ½
M.P.: W v 4° - 36' - 20.23 stone
N v 7° 09' - 41.45 stone: E v 5° - 28'
20.00 to beg. Also beg at N.E cor
said Sec: S 19.99 stone: W 20.11
stone: N 19.99 stone: E 21 chs to
beg - 40 a. May 28 66 S.L.A.

Beg at NE cor of sec. Beech
22 W on line 33 links ash 24
S 69 W 91 ½ W (v 3° 10') 19.99 - stone
Mar 20 1886. J A Stage

Survey of Section 7 Town 10

North 9 Range East



7 — 10 — 9

NE¼

Beg at ½ M.P. E. side: S 40.60 Beech 12 S 41 E 22. - Beech 21 N 19 E 35. N 40.36 to ½ M.P. Oct 17.34 D.M.

E½ NW¼

Beg at ½ M.P. N side: S 40.36 Beech 12 S 41 E 22 - Beech 21 N 19 E 35 W 19.09 Beech 6 N 18 E 64 - W Beech 5 N 8 E 87: N 40.48 Beech 18 S 45 W 50 - Beech 15 S 27½ E 42: E 18.66 to beg - 76 a 1 R. 1 P. Oct 17-34 D.M.

W½ SE & Pt E½ SW

Beg at ½ M.P. S side: W 18.09 Beech 27 N 50 E 16 - Beech 6 S 75 W 11: N 40.58 Beech 16 N 28 W 18 " 18 S 27: E 35.69 Beech 10 N 41 W 25 Beech 11 S 25: S 40.50 Dogwood 3 S 39 E 7 Beech 11 N 2 E 30: W 20.22 to beg - 145 a 3 R. 30 P. Oct 17-34 D.M.

Pt W½ NW

Beg at NW cor: E 18.66 Beech 18 S 45 W 50 Beech 15 S 27½ E 42: S 35.12 Beech 14 S 14 E 22 Beech 10 N 70 W 9: W 19.08 Beech 24 N 40 E 49: N 32.94 to beg - 61 a 3 R 14 P. Oct 17-34 D.M.

7 — 10 — 9.

W½ SW Pt (E½ SW W½ NW)

Beg at ½ M.P. W side: N 7.86 Beech 24 N 40 E 29: E 19.08 Beech 14 S 14 E 22. Beech 10 N 7 W 9: S 7.86 Beech 6 N 18 E 64 - W " 5 N 8 E 87: E 3.70 " 16 N 28 E 18 " 18 S 27 - : S 40.58 " 27 N 50 E 16 " 6 S 75 W 11: W 23.49 to Sec cor: N 40.78 to beg = 109 a 1 R. 22 P. Oct 17-34 D.M.

W½ Sec

Beg at ½ M.P. W side: E 315 P. 13 linker to ½ M.P. E side: also ½ M.P. S side: N 321 P. 22 L. (v 4.15)) al of intersection set a stone Roak 5 N 18 W 10 Mulberry 20 N 18 E 12 P. 11 L. Oct 11 79 O.L.P.

Beg at ½ M.P. W side: E 153 P. 5 L to Stone: ½ distance set stone. Oct 11-79 O.L.P. also

Survey of Section 8 Town 10

North 9 Range East,



8 — 10 — 9

W ½ NE ¼

Beg at ½ M.P. N. side (stone)
E. 20.30 (stone) Beech 20 S 60 W 12
Beech 8 N 66 E 42; S 39.58 (Stone) ash
3 S 1 W 16 — W Beech 3 N 40 E 5;
W. 20.38 (stone) " 16 N 27 W 20
Beech 18 N 76 E 29; N 39.45 to beg. =
80 a 3 R 2 P. aus 29 - 26 - D.M.

E ½ N.W.

Beg at ½ M.P. N Side:
S 19.80 stone - Woak 40 N 41 E 71;
S 19.80 stone; W 20.70 Beech 18 S 37 W 2
Hickory 18 N 25 W 41;
N 20.05 ash 5 S 27 E 16; S W ash 9 N 67 E 2
N 20.03 Beech 26 S 2 W 31 Roak 7 N 2 E 34
E 20.66 to beg = 82 a. 1 R. 6 P.

W ½ NW ¼

Beg at N W Cor (stone) Sec 8
E 20.66 Beech 26 S 2 W 31 Roak 7 N 2 E 34
S 40.10 to ½ M.P. stone; N 40.40 to beg
aus 12 18.35 D.M.

E ½ SW ¼

Beg at ½ M.P. S side Sec 8: W 20.45 ash
N 88 W 20 Hickory 18 N 25 W 41: N 40.08
Beech 18 S 37 W 20 Hickory 18 N 25 W 41;
E. 20.70 Beech 16 N 27 W 20 Beech 18 N 76 E 24
S to Beg aus 13 1835 D.M.

8 — 10 — 9

W ½ SW ¼

Beg at ½ M.P. W side Sec 8;
E 20.70 Beech 18 S 37 W 20 Hickory 18 N 25 W 41
S 41.08 " 24 N 88 W 71 Beech 8 S 13 W 71;
W 20.46 to Sec Cor aug 13 1835 D.M.
See plat Book for W ½ S E ¼
C Taylor His
See plat Book for E ½. E ½

Pt E ½ NW ¼

Beg at ½ M.P. N side Sec 8:
S - V 5° 15' - 39 41 old stone;
W V 5° 29 - 10 14 stone.
also beg. at ½ M.P. N side;
W V 5° 15' - 10 14 Stone
aus 20 1866 S.L.A.

Beg. 10 14 chs W of ½ M.P. N side 8-10-9
W 31.25 chs to Sec cor
S 40.56 to ½ M.P.
E 31.19 chs. stone
N 39.77 chs to beg.

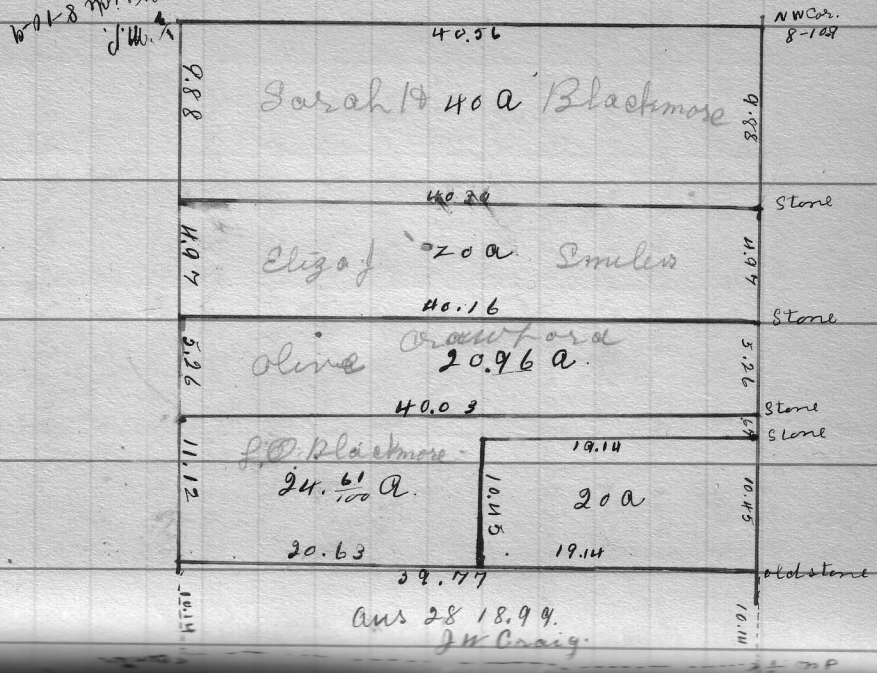

W side 8-10-9
N.W. Cor. 8-10-9
40.56
9.88
Sarah H 40 a Blackmore
9.88
40.30
Stone
4.97
Eliza J 20 a Smiles
4.97
40.16
Stone
5.26
Olive Crawford 20.96 a
5.26
40.03
Stone
Stone
11.12
L.O. Blackmore
24. 61/100 a
19.14
10.45
20 a
10.45
20.63
19.14
39.77
old stone
10.14
10.14
Ans 28 18.99.
J W Craig

Survey of Section 9 Town 10

North 9 Range East.

9 — 10 — 9

E½ S E¼

Beg at S.E. cor Sec 9:
W 19.58 Beech 16 N 85 E 60 Beech 18 N.W 63:
N 40.12 ash 9 S 57 E 25. Oak. 7 N 27 W 8.
E 19.58½ to ½ M.P. Mar 19 1833 D.M.

N.W. S.E.

Beg. 20.25 N of ½ M.P. S side:
SW ash 4 S 78 W 20 - Lyme 9 N 78 E 20:
N 20.25 Beech 8 N 85 W 39 - Beech 6 S 23 W 82:
E 19.58½ ash 9 S 57 E 39 - Oak. 7 N 27 W 8:
S 20.12 Beech 8 S 28 E 21 Beech 24 N 21 W 18:
W 19.68 to beg - 39 a 2 R. 3 P. Mar 19 - 1833 D.M.

E½ S W¼

Beg at ½ M.P. S. side: W 19.54½ Stone.
Beech. 16 N 40 W 64. Hackberry 12 N 41 E 89:
N 40.33 stone: ash. 27 S 24 E 13 Beech. 18
N 54 W 40: E 19.58½ (Stone) Beech 6
S 23 W 82.: S 40.50 to beg. = 79 a - 11 P.
Mar. 19 1833 D.M.

W½ S W¼

Beg at ½ M.P. W Side. E 19.58½ Stone
ash 27 S 24 E 13 Beech. 18 N 54 W 40:
S 40.33 Stone Beech. 16 N 40 W 64 -
Hackberry 12 N 41 E 89: W 19.54½ to
Sec cor. Mar 19 - 1833 D.M.

9 — 10 — 9

Pt E½ S W¼

Beg at ½ M.P. E side: S 12.40 ash. 30 N 42
E 18: W 7.00 Poplar 60 S 58 E 4 Beech. 4
N 70 W 6: S 12.45 Ash 33 S 30 E 45:
W 12.58 Beech 10 N 34 E 12 - Beech. 7 S 38 W 8
N 24.85 ash. 9 S 57 E 25 - Oak. 7 N 27 W 8:
E 19.58 to beg = 40 a. Feb. 27 - 35. D.M.

40 a in E½ S.E.

Beg. at ½ M.P. E side: W 19.63 stone.
Oak. 8 N 80 W 10 - ash. 12 S 40 E 24: S 24.61
Stone Beech 10 N 24 E 12 - Hickory 18 N 23 W 18
E. 12.50 Stone ash 1½ N 79 W 24 - Oak. 24
S 28 W 59: N 22.38 Stone Poplar 60 S 58 E 4
Beech - S 17 W 63: E 7.00 Stone ash 36 N 42 E 18
N 22.41 to beg. 39.80 a. Mar 8 - 44
S. L. Hopkins.

Pt N.E.

Beg at N.E. cor (Stone): S. 7.25 Poplar 40
S 1 W 33: W 20.00: N 7.25. B Walnut 12
N 65 E 65: E 20.00 to beg = 14½ a
Dec 7 - 53. D.M.

Pt N.E.

Beg ½ M.P. Stone N side: E 18.75 B Walnut
12. N 65 E 65.: S 7.25: E 1.17: S 33.06 Elm
30 S 75 W 13½ - Beech. 10 N 17 E 29: W 19.98 Stone
N 40.56 to beg. 80 a. Jan 18 - 53 D.M.

9 — 10 — 9

NE.. SE of 9 and NW.. SW.

Beg at ½ M.P. W side: E. 21.70 Stone
Beech 12 N 64 W 11 Beech Beech 20 S 66 E 22:
S 20.62. Beech 19 N 13 W 13 Beech. 21 S 3 W 28:
W 41.05 Beech 18 N 20 E 26 " 10 S 78 E 53
N 20.23 stone ash 9 S 57 E 25 ash 7 N 27 W 8
E 19.58½ to beg - 84.21 a

Pt S.W.. N.E.

Beg at a stone N 26° E 10.25 from center
from which a Niger head bears.
N 35½° E 12½: N 50° W 1.25 (stone)
N 40° E 2.00 (stone): S 50° E 1.25 (stone)
S 40° W 2.00 to beg - ¼ a June 7.62 O.T.
See Plat Book for W½ S W¼
Horvell. est.

Beg at ½ M.P. N side 9-10-9
W. 38.96 chs. to Sec cor.
S. 30.53 chs to center R.R.
S 34.18 chs stone cor cuninghams
S 40.35 " Stone ½ M.P.
E 19.54 stone
E 39.10½ set Stone.
E 43.20½ center of beg 4 R.R.

E 58.68⅔ set cor at 59.09 set cor.
to Patton Land.
E 78.26 chs. ½ M.P.

Beg at ½ M.P. N side 9-10-9
East 19.54 stone.

Beg at ½ M.P. N side 9-10-9
South 22.22 to Road. runing East.
South 23.92 to center R.R.

South from N line off at East
of NE cor of W½ NE¼ 9-10-9
S 18.50 center Pike S 80+30 W 20.16
S 21.50 center CH & G. R.R.
S 22.64 center V G T. R R.R.
S 28.00 Strikes center Harris city R.R.
S 40.23 Set stone 25½ ft E of R.R.

North from the S W cor of W½ NE
9-10-9 3.73.
Beg S 80-30 west from cor School Lot
SE Cor. 5.68: S 42°-30' W mm 2.90 R.R.
22.12 to angle. S. 62+30 W mm 7.36
Feb 20th 1899.

Survey of Section 10 Town 10

North 9 Range East 1



10 — 10 — 9

Rd W½ N.W¼

Beg at NE Cor of W½ N.W: 21.75 E of N.W Cor. - Beech 20 S 48 E 18 Beech 20 S 87 W 13 W. 8.71 Cherry 24 S 9 E 31: S 1.03: W 3.87½: S 8.00: E 3.87½: S 33.47 Elm 24 S 61 W 42 Ironwood 6 N 70 E 31: E 3.71 = 29 a 2 R July 15th 1834 D. M.

W½ N.E. E½ N.W

Beg at ½ M.P. N side: E 21.89 Hickory 24 N 11 E 83 - Maple 12 S 3 E 65: S 40.45 Beech 24 E 16 - Beech 9 N 84 W 41: W 43.40 Beech 12 N 64 W 11 Beech 20 S 66 E 22.

S E¼ and E½ S W¼

Beg ½ M.P. S side: W 21.50 Beech 18 S 40 E 22 - Beech 17 N 51 W 40: N 41.12½ Beech 12 N 64 W 11 Beech 20 S 66 E 22: E 65.10 to ½ M.P. E side. Feb 26 1835. Also see Plat Book D M.

W½ S W

Beg ½ M.P. W side: E 21.70 Beech 12 N 64 W 11 - Beech 20 S 66 E 22: S 41.12½ Beech 18 S 40 E 22. Beech 17 N 51 W 40: W 21.50 to Sec Cor. Feb 26 35 D M.

10 — 10 — 9

E½ S W¼

Beg ½ M.P. S side: W 21.50 Beech 18 S 40 E 22 Beech 17 N 51 W 40: N 41.12 Beech 12 N 64 W 11 - " 20 S 66 E 22: E 21.40 Beech 12 S 26 E 25 Sugar 25 S 30 W 5: S 41.66 to beg = 88.78 a Mar. 13. 1852 D M.

E½ N.E. 10 and ~~Pt N.W. 11~~

Beg at NW cor: S 8.00. E 20.16 - S 84° E 10 E. 6.88: S 5.14: E 3.28: S 30.82: W 40.11 to ½ M.P.: W 21.70 stone Beech 24 E 16: N 40.45 stone Lyon 14 N 5 W 77: E 21.94 to beg. 224 15/100 a Apl 5.60 D M.

81 a in E½ N.E.

Beg at NW Cor (stone) E½ NE. S V 5¾ 40.27: E V 6½° 19.86½ Beech N 1½° E 53 Beech 18 N 18¾ W 93: N V 5¾° E 40.41 to Sec. line: W V 6° 19.86½ to beg = 80 a - Sep. 8 1863 O Thomson

10 — 10 — 9.

Beg at N.E cor: W(v 5°-57') 43.66 to ½ MP.
W(v 6°-12') 42.97 to N W cor of Sec. also
beg at NE cor W½ NE¼: S(v 5°-13')
40.39 to old ¼ stake: W(v 6°-07')
42.94 to ¼ stone found old center
stake at ¼ way 4 links N of line:
N from ¼ stone 40.35 stt ¼ stone
on center of N line N W¼:
E(v 6°-12') 21.48½ to ½ MP.: E(v 5°-57')
21.83 to beg: also beg at SE cor W½
NE qr. W on line 14.15 stake:
N 14.15 stake: E 14.15 stake:
S 14.15 to beg = 20 a.

Dec 13. 1871 S L Anderson.
(see Plat Book.)

W½ " NE¼ and E½ " NW¼.

Survey of Section 11 Town 10

North 9 Range East 1



11 — 10 — 9

For Pt N W¼ Sec Sec 10.

Pt W½ SE¼

Beg. 14.04 N of ½ M.P. S side Sec 11:
N 25.42 (stone) Buch. 18 N30 W38:
E to stone NE cor W½ SE.¼ Buch 15
S17E82: S 25.42 Buch 24 N78E6.
Buch. 15 N76 W13: W to beg Buch. 15
N65 W58 Sugar 18 S63E62 —
Mar 24 — 1832. D.M.

SW ¼

Beg ½ M.P. S side: W 19.49 Sugar 16
N14E22: N40.10 Buch 6 N47E81
ash 20 S31E65: E 19.81 Buch 18
N30 W38 Feb 28-1833. D.M.

W.S ¼

Beg at ½ M.P. (Stone) S side: W 19.93
sugar 16 N14E22: N 20.33 Buch. 14
N72E101: E 20.04 stone: S 20.29.
W Walnut 14 S29 W85 S 20.29 to
beg 81 7/100 a May 16-53 D.M.
See Plat Book for NE.. SW.
" " " " W½ .. NE

11 — 10 — 9

Lot in N. M. cor.

Beg at N W cor (Stone): S v5½° - 6.00
E. v5¾ 4.40: N1½° E 5.23: N72½
W 2.59: W v5°-45' 2.00 to beg 2.55 a
Sept 8. 1863 OT

Pt. N.W.¼

Beg at S E cor stone NW¼: N on fence
6.75: W v40-43' 7.41: S 6.735:
E 7.41 to beg - 5 a Beg 1.26 N of SE cor.
N W¼: N 5.93: W (v40 43') 3.37:
S 5.93: E 3.37 to beg - 2 a
April 6th 1869 Samel. S Anderson
See plat Book for Pt E½ N W¼

Beg at center of Sec 11: W 19.95 Sto ¼
stone: S. on ¼ line 15.24½ stone:
E parallel with S line of NE qr of
SE.¼ 5.52½ stone: N 3.36½ stone:
E 2.91½ stone: N 11.90½ stone:
W. 8.50 to ¼ stone.
Oct 22nd 1869 S S Anderson

11 — 10 — 9.

Pt NW. S.E.

Beg at center of Sec: E v 5°-28'-
20.11 to old ¼ stone: S v 4°-40' 3.195:
S 5.185: W v 4°-40' 11.64 stake:
W 11.65 stake: N (v 4°40) 4°-35 W 16.1
Stake: Whole line 3.96: N v 4°-40'
3.57 stake stake: N 1.38 stake on
Line of ¼ Sec: W 0.50 stake:
E v 5°-28' 13.11 to ¼ stone.
Aus 20.1872 S.L.A

Pt W ½ " S E ¼

Beg at center of Sec: E 7.00 set stake
on line: E to old ¼ Stone 20.11:
S 9.25: W 11.45 stake: W 8.57 Iron
pen in pike on W line ¼ Sec
Walnut 14 S 60½ E 32½: N 8.62 to beg
also from 1st station S.19¾ E 1.40:
S 3.571 S 4°-35' E 2.35: S 25°-50' E
1.78 to stake on S line = in W tract
6.697 a apl 17-74 S.L.A.

11 — 10 — 9

Beg NW cor E ½ NW ¼ 11-10-9
S 4.23: E 2.84: ~~set~~ stone also
set stone at 1.41: N 4.23 Iron spike
W 2.84 to beg set Iron spike at 1.42
J.W.C.

Beg at center 11-10-9. E 40.15 —
20.11 = 20.04 set ⅛ cor at ½ way.
on line 20.7½. J.W.C.

Survey of Section 12 Town 10

North 9 Range East



12 — 10 — 9

E½ S W¼

Beg at ½ M.P. (stone) S side Sec 12
W 19.90 Beech 16 N 40° E 25 - Sugar
18 S 35 W 32 ! N 40.50 Beech 14 N 12 W 12
Beech 15 S 2 W 28 E 19.90 ! S 40.22 =
80 a 1 R. 10 P. Jan 26 - 1829 D M

E½ N.E.

Beg at ½ M.P. E side ! W 20.20 Beech 40
S 9 E 17 - Sugar 14 S 89 W 31 ! N 40.56
ash 36 S 6 W 62 - Beech 15 S - S 105 !
E 19.91 to Sec cor. Sept 3 1835 D.M.

E½ S E and 1 a in S W½

Beg at S E cor ! W. 20.97 Beech 14
S 88 W 24 Beech 9 S 23 E 4 ! N 28.23
Sugar 12 S 82 W 90 ! E. 93 to
Michigan Road ! N 29.00 Beech
40 S 9 E 17 - Sugar 18 N 20 E 14 !
E 20.20 to ½ M.P. Sep 3 - 35 D M

W½, S E¼

Beg at ½ M.P. S side ! N 40.29 Beech 18 S 2[illegible]
Beech 8 N 53 E 34 ! E 20.20 Beech 40 S 9 E 17 -
Sugar 18 N 20 E 14 ! S 29.00 Stake on Michigan
Road ! W. 93½ Sugar 12 S 82 W 90 !
S 10.73 Beech 14 S 88 W 24 Beech 9 S 23 E 4 !
W 19.10 to beg = 79 a 1 R 3 P.
Sep 3rd 1835 D M

12 — 10 — 9

Pt S E¼

Beg. 6.00 W of S E Cor of Sec 12
W 4.50 ! N 375 to Mich. Road ! S 50°
E 5.84 to beg 3 A 13 P.
Mar 11 1843 S.L.A.

Pt E½ S E¼

Beg at S W Cor E½ S E¼
ash - N 83 W 17 Beech S 31 !
N 10.73 ! S 51° E. 9.56 ash - S 38 W 83 !
S 12° W 5.50 Sugar 18 N 2 E 50 Sugar
12 S 27 W 29 ! W 6.44 to beg - 5 a.
3 R. 13 P. Nov 19 1835 D.M.

E½ S W¼

Beg at N E cor E½ S W¼ Sec 12 !
S 8.00 stone ! N 31½° E 9.40 stone
Beech 18 N 86 W 2.00 ! E 4.96 to beg = 1 98/100 a
Aug 8 1853 D M.

Pt E½ S W¼ (Pt N W¼)

Beg at N.W cor E½ S W¼ !
E 6.00 ! S 2.17 ! S 48° 20' W (V 40 - 40') 7.98 !
N 7.50 to beg = 2.9 a Aug. 1862 O.T.

Center

Center Corner legally established
after 10 days written notice.
Sugar 12 N 56¼ W 47 Buckeye 10
N 1½ W 38. O.T.
See plat book for part E½ N W¼

12 — 10 — 9

Pt NW ¼

Beg at a stone Situated 12.25 N and 3.37 W from center stone Sec 12: W v 4° 22' — 11.07 Stone: S 40° E 7.71 with Mich Road to a point on W bank of Sand Creek: N 60½° E 4.50 stone N 31¼° E 4.22 to beg — 3.21 A May 28-66 S. L. A.

Pt E½ NW ¼

Beg at old center stone sec 12 N — v 4° 15' — 12.25 Stone: W v 4° 18' 3.37 stone: S 31¼° W (v 4° 18') 4.22 stone S 60½° W 4.50 to a point on W side of Sand Creek: North angle of West abutment of Bridge. S 61° 22' W 13½ L S (v 4° 18') 57° 46' W 45 L. to South angle of abutment describe above: S 33° 47' W 7.59 to stone on S line of ¼ Sec: N 89¾° E 14.10 to beg = 10.9 N Sep. 28 1867 S. L. Anderson

Pt E½ SW ¼

Beg at a point where the center of the Mich Road intersect the N line of the SW ¼: Stone W on said line 50 L: (0 of survey 4° — 33') S 32° E 2.00 Stone S 58° W 50 L: S 58° W 3.315 stone N 32° W 4.07 stone on line SW ¼: E 3.90 to beg. Oct 12 1869 S L Anderson

12 — 10 — 9

N and Pt of W line NE ¼

Beg at ½ M.P. N Side: E. v 4° 44' — 39.57 Sec cor set Stake at ½ way: stone N. 50 lks stone. S. 50 lks: also beg. at SW cor of said ¼ Sec: N v 4° — 01' — 15.59 set point stone: W 37½ lks. stone N 51° W 27½: Sep. 28 1868 S. L. A.

N and S line

Beg at ½ M.P. N Side: N 84° E (m.m) 19.75 ¼ stone. stone S. 13¾ E (m.m) 34 lks: E 19.75 to Sec cor. also beg. at center of Sec (stone): N 85° — 2' E (m.m) — 19.96 ¼ stone Hackberry. 8 S 80 W (m.m) 17½ lk: E to ½ M.P. 19.96 also N on line from last ¼ stone. 15.59 set stone N E. Cor to Fred Kammerlings. June 6" 1870 Saml L Anderson

Pt SE ¼

12 — 10 — 9

Pt W ½ N E ¼

Beg at NE cor Stone W ½ NE ¼
W V 4°-51'-4.41 chs stone S 33 lks.
S V 3°-51' 2.22¼ chs to Tang of RR.
S. whole line to center of track 2.36:
E. with center of track to end of curve
E on straight line of track 1.14 chs to
E line of ½ qr sec: N V 3° 51 2.10 to.
beg 0.975 a July 24.74 S L A.

Beg at ½ M.P. W side 12-10-9
East 19.86 to stone NE cor W ½ S W ¼
South 40.52½ to SE corner W ½ S W ¼
stone 17 links North.
East 39.94 to fence post
North 40.50..

Beg at ½ M.P. between 11 & 12 South
81.19 to ½ M.P. between 11 & 12 Set sec line
at 40 59½ and ½ cor at 20.29¾
Sep 25th 1899 J.W. Craig

Beg ½ M.P. N side: East 39.63 set cor:
iron spike at 19.81½ also set cor.
iron spike at 28.02.

12 — 10 — 9

Beg at ½ M.P. E side: W 19.95.
S 29.10 to center Mich Road S 51½° E.
9.88: N 82½ E 12.41: N 34.75 to Beg.
68 27/100 a. Dec 6 1905 J.W.C.

Survey of Section 13 Town 10

North 9 Range East



13 — 10 — 9

Beg at ½ M.P. N side: S center Sed (Stone) - Sugar - N16 W28 - Beech 14 N34 E 1.00: E 19.79½ Sugar - S86 E18 Sugar - N19 W37 N. to Sec line - ash - N83 W17 Beech - 83: W. 20.08½ to beg - Feb 13 1824 F.M.

W½ N.E¼

Beg at N.W. cor E½ S.W.: Buckeye 10 S56 W26 ash 8 N23 E17 E 7.50 Beech 18 N9 E 33 - Elm 20 N61 W52: S 20.00 Beech 13 S25 E13 Beech 24 N48 W8: W 7.50 " 10 S54 W26 " 19 N38 E5: N 20.00 to Beg - 15 a. aug 30/26 F Montague.

W. S½ E.

Beg at ½ M.P. (Stone) N side: W 19.91: Beech 6 N40 E25 Sugar 18 S35 W22: S 40.67 stone. ash 8 N23 E17 Buckeye 10 S56 W16: E 19.94 Stone Sugar N16 W14 Beech 8 E9: N to beg. jan 26-29 F.M.

N.W. C½ "

Beg at ½ M.P. W side: E 19.99 stone ash 8 N27 E17 Buckeye 10 S56 W16: N 40.67 stone Beech 6 N40 E25 Sugar 18 S35 W22: W 19.91 to Sec Cor - Jan 25 1829 F.M.

W½ N.E¼

13 — 10 — 9

Beg at S.E. cor: W 20.05 stone Beech 18 N17 E6 - Cherry 3 S69 W7: N 40.75 Sugar - S86 E18. Sugar - N19 W37: E 20.00 to ½ M.P. Jan 27 1828 F.M.

S.S.O.½ C

Beg at ½ M.P. stone S side: E 100 to Road: N 2° W 27.00 Beech 18 N48 W50 Beech 16 S44 E65: S 8.60: W 2.50: S 40.50: E 20.00 = 50 a 18 P. Jan 19-54 — F.M.

½ S.½ S.E.

Beg at S.W. cor W½ N.E. stone: N5 W8½ Beech 10 S65 E12 - Sugar 20 N54 E39: E. 5.48 Sugar 21 S38 E17 Beech 12 S38 W8 S 5.48½ Beech 15 N - W30 " 21 N47 E49: W. 5.83 to beg = 5 a Mar 3 1850 F.M.

N.W. ¼ N.E.

See Plat Book for W½ S.E. and N.E. E½ S.W. Wm Lowder Hirs

See Plat Book for N.E. ¼. T.M. White Plat

½ N.W.

Beg at a stone 6 chs N of N.E. cor: W 10 chs to old stake: S 2.25 chs to a stone & N 77½° to beg May 3rd 66 2½ a.

13 — 10 — 9

S line N.E.

Beg at ½ M.P.E. side: W v 4° - 20' 39.57 to center stone: set stone at 10.75 from beg. also set stone at 15.87½" Sugar 20 N 2° W 37 l - Beech 18 N 48½ W 46 lks. also set ¼ stone at ½ way 19 78½: Avg. 28-67 S.L.A.

Pt. N.E.

Beg at ½ M.P.E side: N 18.60 stone Elm 20 N 77½° E 42 lks: W v 4° - 20" 10.75 stone. B. Ash 18 N 32 E 28½ lks Aus 28-67 S L A.

Pt. E ½ N.E.

Beg at N.E. Cor: W. v 4° - 23' - 6.05 stone W v 4° - 23 - 0.55 stone: S 76¾° W stone N 2.25 stone on Sec line 16.09 W of beg. Sugar 18 N 88½° E 12½ lks Beech 20 S 4° E 13 lks:

Feb. 3rd 1869 S L Anderson.

13 — 10 — 9

Pt. S.W. ¼

Beg at ¼ stake on N line SW: E v 4° - 13' 7.50: S v 4° 13' 8.32: S 69¾° W 7.95. stone N 10.95 to beg. also Beg at ¼ stake on W. line SW ¼ N v 4° 13' - 67° E - 12.68: N 74¼° E 8.23 stone: N 69¾° E. 7.95: S v 4° - 13. 11.68. W. 7.50: S 0.11 links ¼ stake W 19.91 to beg. Apl. 24th 1869. S.L.A.

Survey of Section 14 Town 10

North 9 Range East



14 — 10 — 9

E½ " NE¼

Beg at ½ M.P. E side: W 19.90 W walnut
12 S 60 W 70: N 40.41 Beech 16 N 15 W 22
Beech 30 S 55 E 45: E 1996 to sec cor
Cherry 10 S 84 E 18. Jan 27 – 29. D M.
See Plat Book W½ " NE. D Drake rs.

Pt E½ NE¼

Beg at NE. Cor: W 1996: S 27.50 (in creek)
Sycamore 30 N 36 W 39: N 62° E both cr
10.17 to stone. 75 below Mill dam
Elm S 68½° E 72: N 16° W 1.50 Waak 18
S 71 E 1.70: N 14° E 3.75 Beech 24 S 84:
S 16° E. 3.00 R Oak. 14 N 4½ W 51:
N 74° E 7.50 Beech 20 N 7 E – Beech 18 S 10 E 10
N 21.27 to beg. = 46 83/100 A apl 4-44 S L A.

Pt W½ NE¼

Beg at 10.67 N. of SE Cor W½ NE qr:
Ash 24 S 78 W 29 Beech 12 S 60 E 23:
N 3.50 Sugar 8 S 33 W 37 Beech 10 N 70 W 52:
W. 19.80 " 12 S 80 E 57: S 8.58 Sugar 18
N 84 W 32 – Elm 30 N 87 E 45:
E 19.80 to beg = 17 A. Jan 6 – 44. S L A.

14 — 10 — 9

Pt S½

Beg at ½ M.P. S side: W 6.75 Sugar 14
S 81 E 74: N 18.00 poplar 54 S 81 W 34:
E 31.25 to Center S. creek: S W to S.
line: W 21.16 to beg. = 46.96 A
Jan 3rd 1848 D. M.

Pt E½ NE¼

Beg at NE cor: S 26.78 Beech 30 N 10 W 7
W. 7.12 Hickory 2. S 34 W 4: N 16° W 4.29
Beech. 24 S 2 E 84: N 11.58: W 12.17
Beech. 12 N 42 W 12: N 8.67 Beech 16 N 15 W 22
Beech 30 S 55 E 45: E 19.96 to beg. = 30.25 A.
Nov 2nd 1846 D M.

Pt E½ SE¼

Beg. at 13.25 S of ½ M.P. E. side Sec 14:
W 19.87 Buckeye 6 N 64 E 8: S 8° E 2.50:
S 7½° W 4.50: S 6½° W 3.50: S 13½° W to
center Sand creek.: S W to Sec Line:
E 18.88 to sec cor: N 40.84 to beg =
56.15 A Jan 3 1848 D M.

Pt E½ NE¼

Beg 17.50 S of NE Cor: S 65° W 2.45: S 41° W
3.16: S 20° W 2.22 to Elm 14 Cor:
S 84° E 5.08 Beech. 36 S 21 W 18 Beech 30
N 6 E 36: N 6.27 to beg – 2.05 A.
Ap. 11. 1853 D M.

14 — 10 — 9

Beg at S W cor (stone); N 40.34 to ½ M.P.
E. 36.59 Sugar 17 S 65 E 95; S 2.70 W 2.95
Cherry 12 S 71 E 86; E 4.75 Sugar 15 N 16 W
S 22.25 Beech 21 N 30 W 5; W 6.65 Poplar
54 S 80 W 34; S 16.00 Sugar 14 S 81 E 74;
W 32.59 to beg. = 149.35 A aus 13-52
DM

¼ N S Rd

See Plat Book for Pt E ½" S E ¼ W Stiers
Beg. 2.02 W of center Sec; N 1.17;
W .46 to vernon Road; S 25°31'
W 1.37½; E. 1.18 = $\frac{096}{1000}$ A OT

¼ N W Rd

Beg at ½ M.P. S side 14-10-9
W 6.75 to cen of pike; W 16.00
spike in pike E 31.25 to cen of
sand creek cherry nest on line
1.00. Oct 29 1887 J.A.S.

14 — 10 — 9.

Beg. at spike 6.75 ch. W of and 16 ch.
N of ½ M.P. S side Sec 14-10-9;
thence E 6.75 set Stone. stone B.
on E side W 25 link. stone E 25 links;
N 22.25 stone. stone S 1 E 15 links;
W 4.75 chs. to East side of Pike.
from spike thence S W along pike
to beg. aus 20 1891 H.C.D.

¼ N S Rd

Survey of Section 15 Town 10

North 9 Range East



15 — 10 — 9

MS ½ 34d L ½ 34d

Beg 30.50 N of ½ M.P. S side : Beech 36
N 45 W 16 Beech 22 S 73 W 40 : W 21.25.
Beech 5 N 4 E 18 " 4 S 17 W 25 : N 18.87½
" 7 N 32 W 2 " 5 S 43 E 19 : E 21.50
" 16 N 43 E 19 Beech 17 S 50 W 19 : S 18.87½
to beg = 40 a ans 10-1827 D M.

38 ½ 34d

Beg at ½ M.P. (stone) E side
W 11.34 stone : S 43½ W 14.00 stone
S 30.00 stone : E 21.81 to Sec cor.
— Oct 1852. D M

¼ M S ½ W

Beg at S W cor (stone) : N 40.50 to ½ M.P.
(stone) : E 11.63 Beech 14 N 83 W 33 :
E 10.00 : S 40.00 stone : W 11.00 Beech 14
N 82 E 6 : W 11.32 to beg = 86.25 a.
May 3. 1853 D M.

Beg at ½ M.P. E side 15-10-9
S 40.57 : W 21.75 : N 12 rods W 21.75
North 37.57 : E 32.22 : N 45° E 42.89

15 — 10 — 9

Beg at ½ M.P. E side : S 40.57 :
W 21.75 : N 3.00 W 21.75 N 34.75
E 29.40 to Road. N 45° E 3.98 E 10.67
to beg = 160 a ans 25 1904.

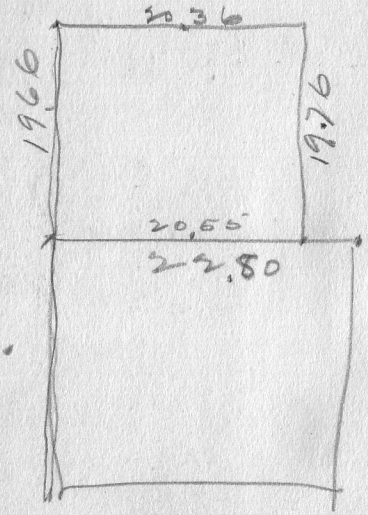
20.36
19.66
19.76
20,55
22,80


20
19