Sec 1 Tp 9 R 10

Sec. N.W. & S.E. & S.W.

Beg at 1/2 M. P. S side sec 1:
W. 18.54 Beech 24 S33E14 ash 3 N47E12:
N40.71 " 9 N63W12 Beech 15 S50E13:
N20.00 Hickory 22 N54W24 " 16 S9E28:
E1828 Beech 24 N25W7 " 16 S15E18:
S1962 " 15 S37E15 " 16 N10W16:
S40.52 to beg. = 111 23/100 A Aug/31/37 D.M.

E1/2 S.E.

Beg. at S.E. cor.: W18.54 Beech 15 S37E75
Beech 8 N18E87: N20.23 " 14 S85E51
Sycamore 30 S4W81: N20.23 R. Oak 12 S52W4
Hickory 14 N37W23: E18.38 to 1/2 M.P.: S20.24
Elm 30 S56E32 stone W. on line 76:
S20.24 to beg. = 74.70 A 1835 D.M.

N.W. N.W.

Beg. at N.W. corner of Sec 1:
E. 18.16 Hickory - E17 - Beech 15 S4W42:
S20.00 " 22 N54W24 " 16 S9E28:
W18.31 Maple 16 S84E23 " 11 N2W33:
N20.62 to beg. = 37 3/100 A
July 30/41 DM

Beg. at N.E. cor.: W (5° 0') 36.50½ lks ½ M.P.
W. 4.02½ ½ M.P. S. side sec.: S 89° - 29' W
32.50 Sec. cor.: S 1° 27' W 41.24½ M.P.: S 42° W
40.15 " " : N 86° 39' E 18.03¾ "4 stake-
Hickory 18 N 36½ W 19- Elm 6 N 74 E 30:
N 86° - 39' E - 18.03¾ ½ M.P.: N 86° - 13' E 37.17½
Sec. cor.: Beg. at ½ M.P. S. side: N 1° - 13' E 40.37
center stake Beech 10 N 1¼ E 21¼ Beech 10 S 55 E
Beg. at ½ M.P. W. side: N 86° - 30' E 18.20 5-¼ stake
Beech 12 N 24½ E 7½ Elm 13 N 89 W 33½:
N 86° - 30' E 18.20 5-¼ center stake
May 31 - 1867 S. L. Anderson

N ½ " N.E.

Beg. at N.E. cor.: S (74° - 37') 21.85 stone:
W. (85° - 09') 36.76½ to stake on W. line of ¼
Maple 4 S 57½ E 19 - W. Oak 5 N 64¾ W 18½:
N (8° - 52') 21.83 - ½ M.P.: E (1° - 09') 36.50½
¼ beg. = 80 A. Oct 1 - 15 - 1867 S.L.A.

Beg. at ½ M.P. N. side: S 3° - 56' 19.14 stake
Beech 20 S 13 E 20½ Beech 7 N 26½ W 16:
N. 1° - 09' ½ 18.22¾ stake Beech 20 S 45¾ E 22¾
Beech 7 S 61¾ W 6¾: N 3° - 49' 20.23 - ½ ¼ stake
on N. line N.W. qr. Poplar 12 N 35½ W 49½
Beech 13 S 3½ W 64½: E 1° - 40' 18.25-¼
to beg. = Oct - 15 - 1867 - S. L. A.
Beg. at ½ M.P. E. side: W 1° 34' - 37.00 to
center Sec. Beech 10 N 1¼ E 21¼ - Beech 10
S 55 E 20: N 3° - 56' - 17.63 stake - Maple 4
S 57½ E 19 - W. Oak 5 - N 64¾ W 18½: E 1° - 09'
36.76½ stone on E. line N. E. qr.:
S. 84° - 37' - 15.37 to beg. Oct - 15 - 67 S.L.A.

Sec 2 Tp 9 R 10.

N.W. Beg. at N.W. cor. of Sec 2:
E. 41.12 to ½ M.P.: S40.36 Beech 18 S65 W4
Beech 7 N6 E10: W40.94 to ½ M.P.
June 2nd 1836 D.M.

W ½ S.W. C ½ S.W. Beg. at ½ M.P. South side Sec. 2:
W. 20.43 Sugar 11 N60 W20 - Beech 30 N38 E11:
N41.15 Beech 16 N6 E11 " 21 S72 W12:
E20.47 " 18 S65 W4 " 7 N6 E10:
S40.83 to beg. = 83.83 A June 2/36 - D.M.

Beg. at ½ M.P. W. side: E 20.47 Beech 16
N6 E11 - Beech 21 S72 W12:
S41.15 - Sugar 11 N60 W20 - Beech 30 N38 E11:
W20.33 to Sec. cor. June 2-36 - D.M.

Beg. 4.33 W. of ½ M.P. North Side Sec 2:
Elm 18 S22 E3 - Elm 15 N26 W3:
S43° W5.13 Elm 16 corner on Mich. Road;
N58° W. 6.30 Beech 14 N48 W5: E 9.07 to beg. =
1.68 A. Aug 12 - 1837 - D.M.

Beg. at ½ M.P. N. side Sec 2 - :
E. 20.57 Beech 15 N20 W8 Beech 16 S26 W8:
S20.53 Gum 12 N25 W9: Elm 20 S14 E38:
W20.56 Poplar 4 N5 E37 Hickory 3 S3 E17:
N20.06 to beg. = 41.71 A
Aug 30 - 1837 D.M.

2 — 9 — 10

S.W. of S.E.

Beg. at ½ M.P. South Side Sec. 2:
N. 20.28 Sugar 22 N 26 W 58:
E 20.25 Hickory 36 S 59 W 25 Hickory 20 N 25 W 47:
S 20.12 Ash 15 S 56 E 43 Elm 12 N 10 W 28:
W. 20.15 to beg. = 40 8/10 A. Jan 15/39 - D.M.

N.W. of S.W. & S.W. N.E.

Beg. 20.28 N. of ½ M.P. South side Sec 2:
N. 40.34 Poplar 4 N 5 E 37 Hickory 3 S 3 E 17:
E 20.56 Gum 12 N 25 W 29 Elm 20 S 14 E 38:
S. 40.62 Hickory 36 S 59 W 25 Hickory 20 N 25 W 47:
W. 20.25 to beg. = 82 57/100 A.
Jany 15-1839 - D.M.

N.E. N.E.

Beg. at N.E. corner of Sec. 2.:
S 20.62 Maple 16 S 84 E 23 Beech 11 N 2 W 33:
W. 20.56 Gum 12 N 25 W 29 Elm 20 S 14 E 38:
N 20.28 Beech 15 N 20 W 8 Beech 16 S 26 W 8:
E. 20.57 to beg. = 42 31/100 A. July 30/41 D.M.

Pt. S.W. N.E.

Beg. at S.W. cor. N.E. qr. of Sec. 2:
N (V 4½° E) 9.00 to stake on Michigan road.
S 41° 30' E (mm) 13.60: W (V 4° 30' E) 10.24 to beg. =
4 6/100 A. Sept 7-1860 O.T.

See Sec 3 for Pt. N.W. qr. Rich'd Smith

2 9 10

E.½ S.E.

Beg. at ½ M.P. East side Sec. 2:
S (V 4½° E) 40.25 to Sec. cor.:
W (V 5°) 20.63 Hickory 10 N 2¼ E 20 (mm) Jack Oak 8
N 30 W (mm) 12:
N (V 4° 05') 40.69 Poplar 36 N 50¾ E 49½ (mm)
R Oak 12 N 80 E 59 (mm) Sept 3-1860 O.T.

S.E. S.E. Pt. S.E. N.E.

Beg. at a stone N.W. cor. S.E. N.E. Sec 2:
E V 3° 48' 4.47 stone: S V 3° 48' 13.17 stone in
center of Mich. Road: N 48½ W 5.97 stone
N V 3° 48' 9.22 to beg. = 5 A. Feb 5/68 S.L.A.

Beg. at S.W. cor. E V 2° 25' 20.40 set ¼ stone:
E 20.40 to ½ M.P. stone Dec. 1873 S.L.A.

Sec 3 --- T 9 --- R 10 ---

Beg. at ½ M.P. N. side Sec 3:
E 19.16 Sassafras 6 N 53 E 12 Dogwood 5 N 75 W 6:
S 36.31 Beech 2 N 26 W 10 Beech 24 S 16 W 23:
W 19.08 " 16 N 57 W 23 " 18 N 10 W 84:
Oct 10 1834 D.M.

Beg. at S.W. cor. of Sec. 3:
N 20.34 Beech 10 N 74 E 8 Beech 18 N 24 W 10:
E 38.38 " 15 N 8 E 18 " 7 S 41 W 113:
S 20.22½ M.P.: W 38.40 to beg. = 77 85/100 A.
May 30 1836 D.M.

Beg. at ½ M.P. W. side Sec. 3:
E 19.18 Beech 10 N 18 W 9 Beech 11 S 3 E 34:
S 20.28 " 10 S 85 E 4 Sugar 17 N 61 W 28:
W 19.19 " 10 N 79 E 8 Beech 18 N 24 W 10:
N 20.34 to beg. = 38 96/100 A May 30/36 D.M.

Beg. at N.W. cor. W½ S.E. qr. Sec 3:
Beech 16 N 57 W 23 - Beech 18 N 10 W 84:
S 12.00 along N 63° E 5.27 to Poplar stump:
N 36° E 5.20 Sugar - E 15:
N 10° E 2.44 : W 8.45 to beg. = 7.34 A.
April 3 - 1844 S.L. Hopkins

3 — 9 — 10 —

W½ - N½ - N.E. and N.W. qr.

Beg. at N.W. corner. Sec 3:
E47.50 Beech 11 N1E47 Elm 11 S46 E47:
S37.75: W47.95 to ½ M.P.:
N36.05 to beg. = 175 18/100 A
Sept = 3 - 1857 D.M

E½ - N.E. of 3 and pt - N.W. of 2.

Beg. at S.W. corner E½ N.W. qr:
N. 37.96: E18.44 to Sec. corner:
E12.20 Beech 18 N3¼ E35:
S39.75 " 24 S27¼ E26: W37.37 =
119 9/10 A. Feb 10 - 1862 O.T.

Sec 4 Tp 9 R 10.

W½ .. S.W. gr.

Beg. at ½ M.P. W. side Sec 4:
E. 19.80 Poplar 12 S20 E14 - W. Oak 30 N14 E16:
S40.29 Beech 15 S47 W10 - Beech 11 N27 E32:
W. 19.30 to Sec. cor: N40.14 to beg. = 76 61/100 A.
Nov. 20-1839 D.M.

E½ S.W. gr.

Beg. at ½ M.P. South side:
W. 19.30 Beech 15 S47 W10 Beech 11 N27 E32:
N40.29 Poplar 12 S20 E14 - W Ok. 30 N14 E16:
E19.30 Sw. Gum 10 S83 W34 - Elm 28 N29 E36:
S39.40 to beg. = 74 89/100 A. Mar. 31/42 D.M.

N.E. gr. and E½ N.W.

Beg. at ½ M.P. E. side Sec 4-:
N. 36.50 to Sec. cor.: W18.62 Beech 8 N19 E22:
Beech 12 S3 W45: W18.62 to ½ M.P.:
W. 18.62 Poplar 26 S72 E52: S38.78 Poplar 12
S20. E14 - W Oak 30 N14 E16: E18.80 Sw Gum 10
S83 W34 - Elm - N29 E36 -
July 17 - 1842 D.M.

E½ .. S.E. gr.

Beg. at ½ M.P. E. side: W7.81 ch to notch on beech-root: W11.11 ch set stone: S40.49 ch. to stone: E. 11.11 to stone: E 8.29 ch. to Sec. cor. Aug. 1877 - J.W. Craig

Sec 4 - 9 - 10

Beg at NE cor. 4-9-10 S 36.88 chs
Set stone at 9.22 chs W Oak 10 West 38
Also Beg at NE cor 4-9-10 W 37.16. ½ M.P.
South 38.45 chs Center Sec. (Stone)
Set stone 9.61¼ chs W. Oak 20 N 24° E 10
March 14th 1889 W.W.L
J.W.C Deputy

Beg at the [illegible] cor E½ SE¼ 4-9-10
West 11.11 chs, S 2.55 chs set stone in
Center Road SW with Center Road
to E line of said ½ Quarter
Set stone N 4.85 chs to ½ sec line
also to beg
Beg at ½ M.P. on E side 4-9-10
West 7.81 chs West 18.92 chs set
stake West 18.92 to Center Sec
April 29 1889

Sec 5 Tp 9 R 10 -

W½ " S.W. gr.

Beg. at ½ M.P. W. side Sec 5:
E 20.23 Dogwood 5 N 54 W 23 Beech 10 S 69 E 22:
S 20.19 Beech 18 N 82 W 1 Sugar 14 S 63 E 22:
S 20.19 " - S 31 W 25 Poplar 54 N 2 E 43:
W 20.52 to Sec. cor.: N 20.35 Beech 11 S 84 E 20:
Beech 19 N 65 E 46: N 20.35 to beg. = 82 50/100 A.
Aug. 29 - 1837 D.M.

E ½ " S.E. gr.

Beg. at S.E. corner, Sec. 5:
W 20.60 Beech 22 N 15 W 24 Beech 20 S 22 E 10:
N 40.58 " 30 S 16 E 14 " 36 N 48 W 30:
E 20.35 to ½ M.P.: S 40.14 to beg. = 82 61/100 A
Nov. 20 - 1839. D.M.

S.E. " N.E.

Beg. at ½ M.P. E. side Sec 5:
W 20.35 Beech 30 S 16 E 14 Beech 36 N 48 W 30:
N 20.57 " 8 N 58 W 37 " 15 S 10 W 36:
E 20.33 Maple 8 N 60 E 60 Elm 30 S 17 W 70:
S 20.02 to beg. = 41.26 A Feb. 11 - 42 D.M.

W ½ " S.E.

Beg. at ½ M.P. South side Sec 5:
N. 40.60 Hickory 16 N 27 E 22 Beech 12 N 60 W 13:
E. 20.27 Beech 30 S 16 E 14 " 36 N 48 W 30:
S 40.58 " 22 N 15 W 24 " 20 S 22 E 10:
W. 20.35 to beg. = 82.37 A. Feb. 11 - 42 - D.M.

5 - - 9 - - 10 - -

N.E. N.W.

Beg. at ½ M.P. N. side Sec 5:
S. 21.29 Elm 18 S 64 E 25 Elm 20 N 82 W 37:
W 20.33 Beech 12 S 33 E 14 Beech 18 N 10 W 18:
N 21.79 " 18 N 75 E 128: E 20.39 to beg. =
43.85 A. Apl. 15 - 1851 D.M.

N.W. N.E.

Beg. at N.W. cor. (stone) Sec. 5:
E. 20.39 Beech 18 N 75 E 128:
S 43.68 stone " 12 S 58 E 16 Dogwood 5 N 62 W 29:
W 20.23 to ½ M.P.: N 44.50 to beg. = 89.44 A
Apl. 15 - 1851 D.M.

N.W. N.E.

Beg. at ½ M.P. North side Sec 5:
E 20.39 Poplar 12 N 17 E 30 Blmm 18 S 48 E 42:
S 21.06 Beech 8 N 58 W 37 Beech 15 S 10 W 16:
W 20.36 Elm 18 S 64 E 25 Elm 20 N 82 W 37:
N 21.29 to beg. = 42.18 A.
Apl 15 - 1851 D.M.

Beg. at ½ M.P. N. side: S 0° 3' 12" 21.20 stone:
Ash 16 N 72 W 23½ Elm 20 N 47½ E 74: S 21.21 stone
(center) Beech 15 N 81¼ E 26 Beech 15 S 2 W 36:
S 40.76 to ½ M.P. S. side Sec.: E 0° 23' 20.38½
stone Beech 24 N 73 W 24 Beech 20 N 79¼ E 26:
N. 40.50 stone Beech 10 S 45 W 1½: N 20.40
stone Elm 6 N 79¾ W 1 Poplar 4 S 64 E 14.
Mar - 13 - 1867 S.L. Anderson.

5 -- 9 -- 10 --

E. line N.E. gr.

Beg. at N.E. cor.: S 40.18 to ½ M.P. set stone at ½ way 20.09 E Elm 8 N 68 W 30 Oak 18 N 62 E 59½; also beg. at N.E. cor. sec.: S 5.48 stone; W 5.48 stone; N 5.48 stone; E 5.48 to beg. Mar 13-67 S.L.A.

S. line S.W. & S.W. line of E½ " S.W.

Beg. at ½ M.P. W. side: E 8° 41' 40.15 to center sec. Set stone at ½ way 20.07½ Beech 24 N 30 E 58½ Beech 6 N 45 E 58; also beg at S.W. cor. sec.: E 8° 46' 40.02 to ½ M.P. set stone at ½ way Beech 6 S 85 W 54½ - Beech 22 N 53¼ W 33; N. from last cor. 20.40 stone beech 18 N 14 E 18½ - Beech 20 N 53½ W 21

Mar. 14-1867 S.L.A.

Pt. E½ N.E. gr. Sec. 6; pt. W½ N.W. " 5;

Beg. at ½ M.P. E. side: N. on a direct line to a point 77 feet E. of the N.E. cor. of said sec.; 19.96 ch.; W 20.67 to a stake S. to ¼ stake 19.96; E 19.89½ chs. to beg. = 40.50 A. Mar. 22nd 1870 -

S.L.A.

Sec 6 Tp 9 R 10

Beg at N.W. Cor Sec 6:
E 56.75 to 1/2 M.P.: S 21.78 W Oak
30 S 22 W 15, Beech 15 N 6 W 10: W 57.12
stone Beech 20 S 67 W 37 Beech 24 N 52 E 14:
N 20.67 to beg = 121 36/100 Feb 19 1836 D.M.

Beg at 1/2 M.P. W side sec 6:
N 20.67 Beech 20 S 67 W 37, Beech 24 N 52 E 14:
E 57.12 W Oak 30 S 22 W 18 " 15 N 6 W 10:
S 21.78 Beech 10 N 4 E 18 " 12 S 33 W 21:
W 57.00 to beg = 121 8/100 A Feb 19/36 D.M.

Beg at N.E. cor S 1/2 N W 1/4 Sec 6:
S 10.00 Beech 8 S 60 E 15 Beech 20 N 5 W 21:
W 37.75 Ash 16 N 14 E 38 " 14 S 13 W 27:
N 84° W 8.16: S 15° E .82: N 84° W 2.62:
S 31° W 2.10: N 84° W 5.00 center sand-creek
Beech 15 S 75 W 61, Beech 15 N 62 W 83:
N 13° E 6.12 1/2: N 70° E 4.50: N 86 E 3.75
N 45 E 2.00: N 50 W 2.50 center sand-creek
Sycamore 15 E 56. Beech 14 S 29 W 77:
E 41.00 to beg = 47 41/100 A. Aug 13/42 D.M.

Beg at N.E. cor sec 6:
S 43.50 to 1/2 M.P.: W 39.79 Poplar 4
S 88 W 13, Sycamore 3 S 71 E 17
Aug. 10 1844 D.M.

S 1/2 N.W.

Ch S 1/2 N.W.

N E 1/4

Sec 6 Tp 9 R 10

Beg at N.W. cor S 1/2 N W 1/4:
E 12.56 center sand-creek, Sycamore
15 E 56, Beech 14 S 29 W 77: S 5 E 2.50:
S 45 W 2.00: S 86 W 3.75: S 70 W 4.50:
S 13 W 6.12 Beech 15 S 75 W 61, Walnut 2
S 66 E 13: N 11.65 to beg = 11 98/100 A
Aug 13 1842 D.M.

Beg at N.W. cor (stone) sec 6:
E 28.50 stone B Walnut 6 S 21 E —:
S 21.25 Beech 16 N 34 E 32, R Oak 15
N 15 W 46: W 28.25 stone Beech 20
S 67 W 37, Beech 24 N 52 E 14: N 20.67
to beg = 59 73/100 A.

Beg at N.E. cor. S 1/2 N W 1/4 Sec 6:
W Oak 30 S 22 W 15, Beech 15 N 6 W 10:
S 21.75 Poplar 4 S 88 W 13, Sycamore 6 S 71
E 17: W 28.00 stone, Maple 8 S 51 W 9
B Gum 2 N 61 E 12: N 21.25 Beech 16
N 34 E 32, R Oak 15 N 15 W 46: E 28.00
to beg = 61 3/10 A. Feb 10 1858 D.M.

Sec 6 Tp 9 R 10

Beg at a stake N.W. cor S E 1/4 Sec 6;
old bearings Paplar 4 S 88 W 13 &
Sycamore 3 S 71 E 17: S 41.48 to 1/2
M.P. set stake at 1/2 Way 20.74
Bench 20 S 19 W 46. Bench 12 S 79 W 20;
Also beg. at S.W. Cor E 1/2 S E 1/4;
N 41.13 stake Bench 20 S 41 1/4 W 62.
Bench 20 S 45 E 40. set stake at 1/2
way 20.56 1/2 Bench 15 N 43 1/4 E 20.
Bench 24 N 22 W 26.
Also beg at S.E. cor of Sec:
N 40.80 1/2 to 1/2 M.P. set
stone at 1/2 Way 20.40
Apr 9 1866 S.L.A

S.E. 1/4

Beg at 1/2 M.P. South side
North 20.74 E 19.47.
South 20.56 1/2 W 18.92 = 39 64/100

Beg at 1/2 M.P. S side 6-9-10
West 28.33 to SW cor E 1/2 S W 1/4
North 41.38 East 28.43
Set stone at 13.88
South 41.48
Dec 8 1899 S.W.

Sec 7 Tp 9 R 10

E½ NE. Sec 7
W½ NW. Sec 8.

Beg at N.W. cor. Sec 8: E 20.62
Beech — S31 W25. Poplar 54 N2 E48:
S40.59 Poplar 14 S48 W14 Poplar 15 N4 W15:
W.20.00 to ½ M.P.: W20.06 Sugar 16 N77 E18:
Beech 12 S60 W18: N40.30 Ash 36 S26 W19:
" 18 S61 E7: E20.00 to beg. = 162.93/100 A.
Dec 7 - 1838 D.M.

N.W. N.E.

Beg. at ½ M.P. N. side Sec 7:
E20.00 Ash 36 S26 W19 - Beech 18 S61 E7:
S20.15 Beech 15 S75 W15 - " 7 N17 E31:
W20.10 " 9 S61 W16 " 7 N18 E29:
N20.09 to beg. = 40.32 A. D.M.

N.W. S.E.

Beg. 20.09 N. of ½ M.P. S. side Sec 7:
Poplar 11 S34 W10 Beech 13 N79 E19:
E.20.12 Sugar 10 N77 E18 " 12 S60 W18:
S.20.15 Elm 18 S40 E12 " 12 S71 W34:
W20.25 to beg = 40.58 - Mar. 5 - 1839 D.M.

S.W. N.W. & N.W. S.W.

Beg. 20.16 N. of S.W. cor. Sec. 7:
Beech 18 S82 W16 Beech 8 S87 E8:
N40.32 Ash 24 S36 E50 Maple - N86 E74:
E27.36 Beech 22 N76 E27 Beech 26 N75 W14:
S40.25 " 9 N72 E7 " 16 S35 W28:
W.26.73 to beg. = 108.96 A. Mar 16 D.M.

7 --- 9 --- 10

S.W. N.W.

Beg. at ½ M.P. W. side Sec 7:
N.20.23 Ash 20 S36 E50 - Maple - N86 E74:
E.27.36 Beech 22 N76 E27 Beech 26 N75 W14:
S.20.20 " 12 S37 W19 Poplar 8 N14 - 28:
W.26.75 to beg. = 54.68 A. Apl. 4 - 1846 / D.M.

N.E. S.E.

Beg. at ½ M.P. E. side Sec. 7:
S.20.40 Hickory 16 S21 W11 - Beech 14 N23 E44:
W20.08 Maple 8 S73 E6 " 12 S70 W34:
N20.15 Sugar 10 N77 E18 " 12 S60 W18:
E20.12 to beg = 40.75 A. Oct 30/48 / D.M.

S.E. S.E. S.7
S.W. S.W. 8.

Beg. at S.E. corner Sec. 7:
W.20.15 Stone S.W. Gum 2 N81 E16 W Oak 2
N5 W20: N20.15 Maple 8 S73 E6
Beech 12 S70 W34: E20.08 Hickory 16 S21 W11
" 14 N23 E42: E20.12 Beech 24 S44 W60:
S.20.25 Beech 21 S32 E55 - " 14 S29 W23:
W20.00 to beg. = 81.15 Sept. 1-38 D.M.

Beg at NW cor. E½ NE¼ Sec 7 (Old stone)
South 40.45 (Old stone) Set stone at ½ way

Beg at SE cor. Sec 7 North 81.65 to NE
Cor Set stone at 61.24
Sept 21st 1881 J.W.C

7-9-10

Beg at 1/2 M.P. on South side
Sec. 7 Stone North 40.53
Set ^ Corner ch 20.26½
Stone South 21½ links

Beg at center Sec. 7
North 40.36 old Stone
Set stake 20.18.

Beg at N W cor of W¼ of NW¼ of 7-
East 5.39 Set stake 26½ links
West of line
Set Stone ½ way 27.69½
Stone West 26½ links
Ch 26 on 1896

Beg SE Cor 7-9-10
East 40.53 to old Stone
Set Cor at 20.26
Feb 9 1897

Sec 8 T. 9 R. 10

1 Sec Sec. 7 (No 1) for W½ N.W.
2 " " " (No 2) " S.W. S.W.

Beg at ½ M.P. S. side Sec. 8:
N. 20.09 Beech 2 N 6 E 18 Beech 18 S 86 W 44:
E. 20.15 " 14 N 32 W 44 " 17 S 78 E 44:
N. 20.08 " 16 S 35 E 8 " 12 N 42 W 38:
N 40.14 " 22 N 15 W 24 " 20 S 22 E 10:
E 20.60 to Sec. corner: S 40.50 to ½ M.P.
S 40.35 to " " : W 40.00 to beg = 203½ A.
Dec. 7 - 1838 D.M.

Beg 20.06 S. of ½ M.P. N. side Sec. 8:
Beech 16 N 28 W 11 Beech 11 S 36 E 13:
E 20.07 Maple 18 N 47 E 20 " 18 S 73 W 13:
S. 40.07 Beech 14 N 52 W 44 " 17 S 78 E 44:
W 20.15 " 20 N 6 E 18 " 18 S 86 W 44:
N 40.15 to beg. = 80 & ¼ A. Dec. 7/38 D.M.

Beg at ½ M.P. S. side Sec. 8:
W. 19.83 Beech 14 S 29 W 23 Beech 21 S 33 E 53:
N. 40.35 Poplar 14 S 46 W 4 Poplar 15 N 4 W 15:
E 20.00 Beech 24 S 57 E 5 Dogwood 3 W 4:
S. 40.18 to beg. = 80.18 A
Dec - 7 - 1838. D. M.

8 — 9 — 10 —

E½ N.W. ¼ N.W.

Beg. at ½ M.P. N. side (tracing old survey) found ¼ stake 20 E. Poplar 4 S 48 W 14: Poplar 5 N 4 W 15: N 40.59 Poplar 3-4 N 2 E 43 Beech - S 31 W 25: W 20.52 Sec. corner: S 40.75 to beg Apl 9/66 S.L.A.

Beg. at ½ M.P. N. side: S 0° 26' 40-18 stone Beech 18 N 6 W 28½ Beech 23 S 6½ E 25: W 0° 16-20.00 stone " 12 N 56 E 64 Beech 12 N 79 W 39½ - Mar. 14-67 S.L.A.

Beg at Center - 8-9-10 South 40.48 to ½ M.P. Set cor at 20.21½.

Beg at SE cor North 8.00 To NE cor Set ½ M.P. at 40.43 by old measurement in proportion

Beg at Center Section 8-9-10 East 40.56. Set stone also Set stone at 12.78 also at 28 for 30 R off S side of W

Beg at the SW cor NW ¼ SE¼ 8-9-10 East 40.38 Set cor at 20.19.

Beg at NE cor S½ NE¼ 8-9-10 West 7.50 Set stone April 17 1902 J. M. Craig

Sec 9-- Tp 9-- R 10--

W½ " N.E. gr.

Beg. at ½ M.P. N. side: E 18.13 Beech 14
S 53 W 10 Sugar 26 N 31 E 17:
S. 40.63 W. Oak 48 E 42 - Poplar 8 N 81 W 50:
W. 18.75 Hickory 18 N 12 W 16 Hickory 16 S 23 E 22:
N. 40.30 to beg. = 74.62 A.

S.E. S.E.

Beg. at S.E. cor. Sec. 9:
W. 19.30 Beech 15 N 71 W 6 Beech 20 N 69 E 31:
N. 20.21 Poplar 60 S 57 W 72:
E. 19.00 Beech 11 N 76 E 27 Beech 16 S 42 W 37:
S. 20.24 to beg. = 38.73 Feb. 12-1841 D.M.

W½ S.E.

Beg. at ½ M.P. S. side Sec 9:
N. 40.30 Hickory 18 N 12 W 16 Hickory 16 S 23 E 22:
E. 18.75 W. Oak 48 E 42 - Poplar 8 N 81 E 50:
S 40.42 Beech 15 N 71 W 6 Beech 20 N 69 E 31:
W. 19.30 to beg. = 76.78 A Feb 12/41 D.M.

E½ " S.W.

Beg. at ½ M.P. N. side Sec. 9:
S. 40.30 Hickory 18 N 12 W 16 Hickory 16 S 23 E 22:
W. 19.21 Poplar 12 N 29 E 4 Poplar 6 S 52 W 3:
N. 40.45 Beech 15 S 47 W 10 - Beech 11 N 27 E 32:
E. 19.30 to beg = 77.97 A Feb 12/41 D.M.

9--- 9--- 10.---

W½ " N.W.

Beg. at N.W. cor. Sec. 9:
E. 19.30 Beech 15 S 47 W 10 - Beech 11 N 27 E 32:
S 40.45 Poplar 12 N 29 E 4 Poplar 6 S 52 W 3:
W. 19.21 to ½ M.P.: N 40.50 to beg. = 77 96/100
Feb. 12-1841 D.M.

E½ " S.W.

Beg. at ½ M.P. S. side Sec. 9:
W. 19.15 Sw. Gum 18 N 78 W 34 - Poplar 33 N 37 E 44:
N. 40.45 Poplar 12 N 29 E 4 " 6 S 52 W 3:
E. 19.21 Hickory 18 N 12 W 16 - Hickory 16 S 23 E 22:
S. 40.30 to beg. = 77 43/100 A. Feb. 12/41 D.M.

W½ S.W.

Beg. at S.W. corner of Sec. 9:
N. 40.35 to ½ M.P.: E 19.21 Poplar 12 N 29 E 4:
Poplar 6 S 52 W 3: S 40.45 Sw. Gum 18 N 78 W 34:
" 33 N 37 E 44: W 19.15 to beg. = 77.48 A.
Feb 12-1841 D.M.

W½ S.W.

Beg. at S.W. cor.: N v 2°-34' 20.21½ stone
W. Beech 4 N 77½ W 17½: N 20.21½ to ½ M.A.
Set from old bearings: E v 3°-13'-19.26 to
old ¼ stake set stone: S v 2°-34' 20.30½ stone
Sw. Gum 8 N 18 W 15 - Beech 18 S 18½ E 2½:
S. 20.30½ - ¼ stone: W - v - 19.25 to beg. =
Mar. 17-1871 S.L.A.

9 — 9 — 10 —

N.E. — N.E.

Beg. at N.E. cor.; W 18.40 ch. to stone:
S. 20.34 chs. to stone: also S. from
beg. 20.40½ ch. to stone:
Aug — 1877 J. W. Craig.

Sec. 10 Tp 9 R 10.

E½ " N.W. gr.

Beg. at ½ M.P. N. side Sec 10:
S38.80 Beech 9 N39 E18 Beech 12 N51 W36:
W.19.16 stone Beech 11 N59 E15 Sugar 21
N71 W36: N stone in Sec. line —
Beech 4 S52 E2 Sugar 11 S46 W28:
E19.20 to beg. Nov. 11-1835 D.M.

E½ " N.E.

Beg. at ½ M.P. E. side Sec. 10:
W.19.15 Beech 14 S36 E32 Elm 24 N30 W36:
N.38.86 Poplar 50 N3 W98: E19.41 to Sec. cor.
Nov. 1-1841 D.M.

S.E. " S.E.

Beg. at S.E. corner Sec. 10:
W.19.04 Elm 10 S6 W56 Beech 14 N25 E20:
N22.05 Poplar 48 N66 E35 " 18 S66 W7:
E.19.09 Ironwood 10 N32 W40 " 12 S84 E60:
S.22.21 to beg. = 42.65 A. Oct 3/45 D.M.

Pt. " N.W.

Beg. at ½ M.P. W. side Sec. 10:
N.10.41 B. Walnut 3 N79 E25:
E.38.41 Beech 15 N71 W5 Beech 17 N74 E13:
S.10.41 " 9 N39 E18 " 12 N51 W36:
W.38.43 to beg. = 40 A. June 1-50 D.M.

See Plat Book for N.E. " N.E. and
Pt. W½ " N.W.

10 — 9 — 10 —

Pt. E½ - N.W.

Beg. 10.41 N. of S.E. cor. of E½ " N.W. Sec 10:
W.19.23: N10.17 W. Walnut 2 N15 W6:
E.19.21 stone Beech 15 N50 E10: S10.17 to beg =
19 32/100 A. Sept. 9-1846 D.M.

N½ " N.E. " N.E.

Beg. at N.E. corner stone:
S.9.87 stone Beech 18 S26 E48: W19.39 stone:
N.9.29 " E19.57 to beg. = 17 66/100 A.
Nov. 18-1858 D.M.

W½ S.W.

Beg. at S.W. corner (stone) Sec 10:
E.19.07 stone B. Ash 8 S65 E34:
N41.56 " : W19.16 to ½ M.P. stone:
S40.56 to beg. = 78.48 A Nov 18-58 / D.M.

Pt. " N.W. gr.

Beg. N.W. corner Sec 10: E4.63 chs.
set stone on Sec. line: also S. from
Sec. cor. 30.25 chs. set stone by root
of Willow Tree: E4.63 chs set stone
Aug. 1877 J. W. Craig

Sec 11 -- T 9 -- R 10 --

S.W. N.E.

Beg. 20.05 W. of ½ M.P. E side Sec.
S. Gum 5 S 42 W 28 - S. Gum 8 N 67 E 43:
W. 20.05 Beech 14 S 57 W 56 - Beech 14 S 82 E 13:
N. 17.65 W. Oak 28 N 53 W 9 - Hickory 24 N 15 E 13:
E. 19.84 Hickory 18 N 52 W 21 - Beech 15 S 26 E 31:
S. 17.75 to beg. = 34 73 A. Feb 13/40 D.M.

E½" S.W.

Beg. at ½ M.P. S. side Sec. 11:
W. 19.72 stone Ironwood 6 S 73 W 7 - W Oak 18
N 67 E 67: N 22.05 Beech 16 S 2 E 8 Beech 16 N 11 E 62:
N 22.05 Beech 12 N 5 W 37 S.W. Gum 4 S 31 W 5:
E 20.05 " 14 N 57 W 56 - Beech 11 S 82 E 13:
S. 42.68 to beg. = 84 61/100 A June 1 1850 D.M.

N½ Sec.

Beg. at N.W. cor.: S 35.50 to ½ M.P. set stake
at ½ way on line: Beg. at ½ M.P. N side: S (V 0° 46')
35.98 - set center stone by old bearing. also set
stone at ½ way on line - Elm 15 N 45¼ E 53½:
12 S. 40° E 82 - also found old bearings about one
chain N.W. the center of Sec. having been
changed from the 1st establishment it is
agreed by all parties to change this on the
present line: also from this point W
(V 2° 05') 20.15½ set stone - Gum 5 N 48¼ W 13½
Gum 10 S 23¾ E 9¼: W 20.15½ to ¼ stake on Sec.
line: also beg. at N.E. corner Sec.: S
(V 0° 38') W. 19.05½ set stake. (over)

11 -- 9 -- 10 --

Buch 10 N 47 E 23¾ Buch N 84 N 32: S
19.05½ ch. to ½ M.P. and from ¼ stake W.
(V 2°-26') to ¼ stone on W. line of ¼ sec:
also beg. at ¼ stone on N. line ¼ sec:
S (V 0-10 E) 18.31 set ¼ stone: set ¼ stone
on intersection - S Gum 10 S 14 E 25
Gum N 22 E 18: W (V 2°-26') 20.32 chs to
¼ stone: also laid off S. end N.W.
of N.E. 20.32 length of S. line
running N. 638. and length of N line
20.38: N.W. cor. a stone. N.E. cor. stone
Buch 6 N 19¼ E 43 - Elem 6 N 8½ W 33:
Mar 28 - 1874 S. L. A.

Sec 12- Tp 9 R10--

N.W.. N.W.

Beg. at ½ M.P. N. side Sec. 12:
S.18.75 Beech 11 S50W - Beech 11 N13 W32:
W.19.12 Poplar 10 N40W5 Ash 7 S81E14:
N18.18 Beech 24 S33E14 " 3 N47E12:
E18.54 to beg. = 34.77 A. Aug. 1-37 D.M.

N.W.. N.E.

Beg. at N.E. corner Sec. 12:
S(v5°E) 41.10 stone ½ M.P. - 43.89 to Co. line:
From N.E. cor.: W v9° 18.75 Beech 16
S42½ (m m) E75 Beech 8 N32½ (m m) E87:
W18.75: S(v5°) 20.55 Elm 5 S19½ m E22½
Roak 5 N46¼ (m m) W23: E(v9°) 18.75;
N(v5°) 20.55 = 38.53 A.
Sept. 7-60 O.T.

Beg at the NE cor. 12-9-10; South 40.51 chs. Set ½ M.P.: South 43.21 ch I B line, set stone. Also beg at the NE cor 12-9-10: W 18.56 chs Stone + Stone South 37 links. West 55.22 chs to old stone NE cor. W ½ N W ¼ 12-9- Thence south 38.66 chs Stone. Stone S79 16 l. Set stone at ½ way + Stone S79E 16½ l: Thence East 19.31 chs Stone, Stone S9 W 22 l: East 38.62 chs, Stone, Hickory 24 N 4 W 42 l. East 57.93 chs. to ½ M.P.

Also beg. at the NE cor. W ½ NE ¼ 12-9-10: South 40.29 chs. Set stone at ½ way. Stone S85 W17 l. Also beg. at the SW cor. Sec. 12-9-10 East 21.06 I. B. line Stone + Stone N 20 W 22½ l: Thence N56E 22.35 chs Stone + Stone N 21½ W 27½ l. N56E 47.33 chs to sec. line.

Sept. 8-1890. W. W. Lowe.

Beg at ½ M.P. W side 12-9-10 East 19.31 stone. Stone S79E 16 l - South 2.07 set stone West 19-31 set stone. North 2.07 to beg Parties present and Concerning Nov 6 1907. Bruce Craig
Also acted on notice from Jno. C. Whitton for W line of W ½ N.W. ¼ There being all corners located dismissed notice at expense of Whitton Nov 6 1907 Bruce Craig

Sec 14 — T 9 — R 10;

E 1/2 " N.E.

Beg. at N.E. corner Sec. 14:
W. 19.62 Beech 16 S 80 E 23 Beech 18 S 27 W 10:
S 25.81 to Blue Beech 15 N 82 E 23 " 22 N 25 W 91:
N 56 E 24.07 to old cor. on B. line.
Aug. 11-1837 D.M.

N 1/2 " N.E.

Beg. at 1/2 M.P. N. side Sec 14:
E. 19.72 Beech 12 S 59 E 46 B. Gum 9 N 42 E 32:
S. 25.81 to Blue Beech 15 N 82 E 23 Beech 22 N 25-
W 91: S 56 W 24.07 with B. line Elm 10
N 20 E 14: Ash 10 22 E 13:: N 37.19 to beg. =
62 1/2 A. Aug. 11-37 D.M.

E 1/2 " N.W.

Beg. at 1/2 M.P. N. side Sec 14:
S 37.19 to B. line Elm 6 N 20 E 14 Ash 10 22 E 13:
S. 56 W. 24.07 with B. line Beech 20 N 56 W 10
Sassafras 9 S 49 E 9: N 50. on stone Ironwood 6
S 73. W 7 Beech 20 S 88 E 27: S 19.72 to beg. =
86.64 A. Aug 11-1837 D.M.

Pt. S.W. qr.

Beg. at 1/2 M.P. W. side Sec. 14:
E. 19.72 Poplar 30 S 64 E 94;
S 5.09 Ash 6 S 58 E 3 - Ash 5 N 26 W 16:
W. 19.12 Beech 18 N 18 W 15 Poplar 4 S 55 E 17:
S. 5.09 to beg. = 10 A.
Aug-12-1837 D.M.

14 — 9 — 10

Pt. N.W.

Beg. at N.W. corner Sec. 14:
E. 19.72 Ironwood 6 S 73 W Beech 20 S 88 E 27:
S 20.15 Beech 10 S 59 E 17 W. Oak 50 N 32 W 57:
W. 19.72 " 18 N 71 W 12 Ironwood 11 S 60 E 24:
N. 20.08 to beg. = 39.65 A Oct 3/45 D.M.

Pt. N.E.

Beg. at N.E. corner Sec 14:
S. 40. 16 to 1/2 M.P.;
W. 38.00 Poplar 22 S 51 E 11 W. Beech 5 N 37 E 9:
N. 20.30 Beech 10 S 16 W 11 " 18 N 30 E 12:
E. 18.94 Sugar 14 N 82 W 23 Sassafras 5 N 8 E 27;
N 20.13 Elm 10 S 6 W 56 Beech 14 N 23 E 20:
E 19.04 to beg. = 14.83 A. Oct 3/45 D.M.

Pt. N.W. S.W.

Beg. at 1/2 M.P. (stone) N. side Sec. 14:
E. 19.60 B. Gum 9 N 42 E 32 Beech 12 S 59 E 46:
S. 19.62 Sugar 11 N 80 E 22 Sugar 15 S 10 W 18:
W. 19.61 Beech - N 55 E 44 - W. Oak 15 S 50 E 14;
N 19.62 to beg = 38.46/100 A Sept. 8/52 D.M.

E 1/2 S.E. & S.W. S.E.

Beg. at N.E. corner W 1/2 N.W. qr. Sec 14:
S. 20.15 Beech 10 S 59 E 17 - W. Oak 50 N 32 W 57:
W. 12.42 1/2 R. Oak 48 N 47 W 66 - Beech 21 N 71 E 31;
N. 20.41 Ash 22 S 20 E 34: E 12.42 1/2 to beg. =
20 A. Sept. 28-1852 D.M.

Sec. 15. T 9. R 10. --

S.E. qr.

Beg. at 1/2 M.P. South side Sec 15:
N. 41.64 Poplar 22 S 51 E 11 - W. Beech 5 N 37 E 9:
E. 38.00 to 1/2 M.P. Sept. 2nd 1836 D.M.

S.W. qr.

Beg. at 1/2 M.P. South side Sec 15:
N. 18.91 Elm 9 S 27 E 10 Lynn 3 N 35 E 7:
N. 21.00 Beech 12 S 9 W 21 Elm 9 N 7 E 15:
N. 21.00 " 20 S 23 W 24 Sugar 16 N 5 E 22:
E. 19.00 Poplar 22 S 51 E 11 - W. Beech 5 N 37 E 9:
S. 20.83 Cherry 4 S 13 E 13 Sassafras 7 N 33 E 24:
S. 20.83 to beg. = 79.26 A. Sept. 2/36 D.M.

N.E. qr.

Beg. at S.W. corner Sec 15:
N. 42.66 to 1/2 M. E. 19.00 Beech 20 S 25 W 34 -
Sugar 16 N 5 E 22: S 42.00 Elm 9 S 27 E 10 -
Lynn 3 N 35 E 7: W 18.91 to beg. = 80 2/10 A.
Sept. 2 - 1836 D.M.

N.W. qr.

Beg. at 1/2 M.P. Meide Sec. 15:
S. 20.30 Beech 10 S 16 W 11 - Beech 18 N 30 E 2:
W. 19.13 Sugar 22 N 3 E 31 - Ironwood 6 N 13 W 19:
N. 20.33 to 15 N 13 E 14 Lynn 16 S 29 W 21:
E. 19.13 to beg. = 38 2/10 A. Feb. 14/40 DM

Beg. at N.W. Corner Sec. 15:
E 19.13 Sugar 15 N 73 E 14 - Lynn 16 S 29 W 21:
S 20.33 " 22 N 85 E 31 - Dogwood 6 N. 13 W 19:
W 19.18 Beech 24 Corner Dogwood 33 N 70 W 11:
N 20.36 to beg. = 38.91 A. Feb 14/1840 D.M.

Beg. at S.E. corner Sec. 15:
W. 25.5 to B. Walnut 12 N 3 W 58 (.06 too far W.)
N 21.96 W. " 10 N 41 W 11 7:
E. 25.70 R. Oak 16 S 55 W 65:
S. 20.19 to beg. = 52 (62) A Sep 28/52 D.M.

Beg. at 1/2 M.P. South side Sec. 15:
S. 19.94 R Oak 16 S 55 W 65:
W. 25.70 W. Walnut 10 N 41 W 11 7:
N. 19.94 Beech 18 S 38 E 23 - Dogwood 8 N 74 W 4:
E. 25.84 to beg. = 51 37/100 A. Sep 28/52 D.M.

Beg. at S.W. corner Sec 15:
W. 23 1/2 to Muscatatuck N 38 E 4.80 to Sec line:
N 37.36 to 1/2 M.P.: N 5.00 to Rocky Branch:
S 67° E 8.75: S 10 E 2.60 to N. line W 1/2 S.W.:
E 10.65: S 21.00: E 2.00: S 32.35 to Road:
N 62° W 10.00: N 75° W 7.30: S 9° W. 2.25:
N 88° W 6.00 to Sec. line: N. 7.58 to beg. =
105 11/100 Aug. 31/1808 D.M.

N 1/2 " S.W. S 15 S 1/2 S.E. 16 Pt. N.W. qr. 22.
Pt. N.W. & S.E. Pt. S.E.

Beg. at the stone center of Sec: E 4.95 ch. stone
B 16 N 9 E 20 - B 24 S 86 E 48: N 20.20 ch. stone B 22
15 1/2 E 8 - Ash 12 S 88 E 67: W 4.95 ch. stake: S. 20.20
to beg. = 10 A. alec.

Beg. at a stone center of Sec: N 20.20: W 28.5 3 to
Muscatatuck Creek set stone Elm 24 W 17 N 76
ash 12 S 13 E 70: S 15.50: S 35 W 5.60 following
meanderings of creek set stone. Keiky 10
N 35 W 12 - Sycamore 42 S 2 E 38 1/2: E 31.93 to beg. =
67 3/10 A. Nov. 24 1881 - J. C. Parker.

Pt. N.W. & S.W. N. 1/2 S.E.

Sec 16 T 9 R 10 --

E½ " S.E. gr.

See Sec 15 for Pt E½ " S.E. gr.
Beg. at S.E. corner Sec. 16:
W. 19.19 Beech 24 N 50 W 24 - W. Walnut 6 S 48 E 40:
N. 41.20 " 18 N 19 - Beech 9 S 27 W 20:
E. 19.20 to ½ M.P. Feb. 28 - 1839 D.M.

W½ " S.E. and N.W.

Beg. at ½ M.P. S. side Sec. 16:
N. 40.59 Maple 28 N 5 E 4 Hickory 24 S 74 W 15:
E. 19.20 Beech 18 N 19 Beech 9 S 27 W 20:
S. 41.20 " 24 N 50 W 24 Walnut 6 S 48 E 40:
W 19.19 to beg = 79 5/10 A Feb 28/39 D.M.

N.E. - S.W.

Beg. 20.39 N. of ½ M.P. South side Sec:
Beech 20 N 12 W 21 R Oak 10 S 1 W 54:
W. 19.54 " 10 S 52 W 24 Beech 12 N 65 E 50:
N. 20.25 Maple 36 N 31 E 59 - S W Gum 12 S 27 W 70:
E. 19.42 " 28 N 5 E 4 Hickory 24 S 74 W 15:
S. 20.39 to beg. = 39 58/100 A - May 31-60 D.M.

N.W.

Beg. at ½ M.P. N. side Sec 16:
S 40.63 Maple 28 N 5 E 4 - Hickory 24 S 74 W 15:
W. 38.90 to ½ M.P.: N. 40.25 to Sec. corner:
E. 38.25 to beg. = 155 97/100 May 21/51 D.M.

	16	9	10
N. & S. lines N.W. gr.	Beg. at N.W. corner: E 38.50 to ½ M.P. N. side set stake at ½ way 19.25 W. Oak 5 S 34 E 42 W. Oak 4 S-29: also beg. ½ M.P. W. side Sec.: E. 39.00 Maple 28 N 5 E 4 Hickry 24 S 74 W 15: set stake at ½ way 19.50 W. Oak 5 N 46½ E 43 W. Oak 6 S 21 E 30 - Apl. 10-1866 - S.L.A.		
N. & S. lines N.E.	Beg. at ½ M.P. N. side: E 18°-05' 19.20 set ¼ stone: E 19.20 Sec. cor.: beg. at old center stone: E 18°-57' - 19.32 set ¼ stone: E 19.32 to ½ M.P. set stone: also from ¼ stone N. on line 10.40 set stone: and from ½ M.P. N. on "sec." line 10.40 set stone corners to 20 Acres off of S. end. Mar. 18th 1871 S.L.A.		
N. & S. lines N.E.	Beg. at ½ M.P. N. side: E (18°-05') 19.20 set ¼ stone: E 19.20 ch. Sec. cor. Beg. at old center stone: E. 18°-51' - 19.32 set ¼ stone: E 19.32 to ½ M.P. set stone also from ¼ stone: N. on line 10.36 set stone: from ½ M.P. N. on line 10.36 set stone corners to 20 Acres off of S. end Mar 18/74 S.L.A.		

	16	9	10
	Beg. at old center stone: E 19.32 ¼ stone: N. 10.167 stone: W 19.29 notch on root of Maple: S. side - Oak 6 E 1 - Gum 6 W 1: S 10.167 to beg = 19.63 A - being S ½ S.W. N.E. Mar. 26 - 1874 S.L.A.		

Sec 17. Tp 9 — R 10 —

N½ S.E.

Beg. at ½ M.P. E. side Sec. 17:
S. 20.00 ° Beech 14 N 72 W 13 ° Beech 16 N 51 E 6:
W. 39.25 " 18 S 13 E 26 " 16 N 72 E 14:
N. 20.12 " 11 S 17 W 4 " 18 N 17 E 10:
E 39.75 to beg. = 79 23/100 A Dec 5/38 D.M.

E. S W.

Beg. at ½ M.P. S. side Sec. 17:
N. 20.48 Sw. Gum 18 S 73 W 30 ° Beech 16 N 53 E 12.
N. 40.43 ° Beech 10 S 84 E 9 " 12 S 73 W 25:
E. 20.25 " 11 S 17 W 4 " 18 N 17 E 10:
S. 40.25 to beg. = 81 94 A. Dec. 5/38 D.M.

S.S.E.

Beg. at ½ M.P. South side Sec. 17:
N. 20.12 ° Beech 18 S 13 E 26 ° Beech 16 N 72 E 14:
E. 39 23 " 14 N 72 W 13 " 10 N 51 E 6:
S. 20.00 to Sec. corner: W 39.05 to beg. =
78 61/100 A Aug 6 1840 D.M.

S.W. ¼

Beg. at ½ M.P. E. side Sec. 17:
N. 25.00 ° Beech 13 N 21 W 48 Sugar 20 N 78 E 67:
N 20.00 " 18 N 48 W 23 ° Beech 18 S 56 E 12:
E. 25.00 " 24 N 76 E 54 " 20 S 56 E 25:
S 20.00 to beg = 50 A May 3. 1840 — D.M.

See Sec. 18 for W½ S.W. 7 Maguire
" " " " N.end W½ S.W.
P.B. Vandebeck.

17 - - 9 - - 10 - -

S½" N.W.

Beg. at ½ M.P. (stone) W. side Sec 18:
N. 20.16 Sw. Gum 10 N 52 E 68 Ash 9 S 38 E 54:
E. 40.53 Poplar 21 N 67 W 42 - Beech 18 S 359 W 69:
S. 20.27 - Beech 14 N 46 W 20 " - S 58 W 40:
W. 40.48 = 80 88/100 A 1859 D.M.

Beg at NW Cor E½ SW¼ 17-9-1
East 20.34 set stone
East 60.25 to ½ M.P. E side

Beg ½ M.P. N side 17-9-10
South 40.48 to Center stone
Set stone at 20.24

Beg at NW cor 17-9-10
South 40.17 to ½ M.P.
Set stone at 20.08½
Feb 9 1897

Sec 18 Tp 9 R 10 = 18 – 9 – 10 –

W½ S.W. sec 17. E½ S.E. " 18.

Beg. at S.E. corner Sec. 18:
W. 20.22 Beech 14 S 3 E 20 Beech 18 N 6 E 70:
N 40.12 Sugar 18 N 6 E 24 " 17 S 60 W 70:
E. 20.00 to ½ M.P.
E 20.13 Beech 10 S 84 E 9 " 15 S 6 W 23:
S. 40.43 Sw. Gum 18 S 73 W 30 " 16 N 53 E 12:
W. 20.48 to beg. = 162 73/100 A Aug 18/39 D.M.

W½ N.E¼

Beg. at ½ M.P. N side Sec. 18:
E 19.93 Beech 8 N 10 E 19. Beech 30 S 58 W 20:
S 39.75 " 17 S 60 W 26 Sugar 18 N 6 E 24:
W 20.11 Elm 21 S 76 E 27 Beech 18 S 33 W 26:
N 40.32 to beg. 79 94/100 A April 22, 1841 D.M.

E½ N.W¼

Beg. at ½ M.P. N side Sec 18.
S 40.32 Elm 21 S 74 E 27 Beech 18 S 33 W 26:
W 25.00 Beech 18 S 35 E 22 Su Gum 6 N 39 W 22:
N 40.00 Su Gum 3 S 16 E Maple 3 W 5:
E 26.22 to beg. 102 84/100 A April 22, 1841 D.M.

E½ S.W¼

Beg. at ½ M.P. S. side Sec. 18:
W 24.75 Beech 9 S 54 W 16 Beech 10 N 38 E 35:
N 40.00 " 18 S 35 E 22 Su Gum 6 S 39 W 22:
E 25.00 Elm 21 S 76 E 27 Beech 18 S 33 W 26:
S 40.32 to beg. 99 89/100 A April 22, 1841 D.M.

E½ S.W¼

Beg. at ½ M.P. S. side sec. 18:
W (V 2½° E) 24.87 N (V 3¾° E) 40.36 (M.M.) (mm)
E (V 3¾° E) 25.32 Beech 10 S 10 E 39 Beech 15 S 82 W 64:
S (V 3°) 40.81 to beg. 101 99/100 A. Sep 24 1862.
Origen Thompson.

W½ S.W¼

Beg. at S.W. cor. Sec. 18:
N 40.43 to ½ M.P.
E 25.00 Beech 18 S 39 E 22 Su. Gum 6 N 30 W 22:
S 40.00 " 9 S 54 W 16 Beech 10 N 38 E 35:
W 29.75 to beg 100 4/100 A. April 22, 1841. D.M.

N.E¼ See plat Book.

W½ S.W¼ S.W¼ S 17 S.E¼ S 18

Beg. at ½ M.P. W side Sec. 17:
E 20.13 Beech 15 S 6 W 23 Beech 10 S 84 E 9:
S 13.00 Sugar 21 S 35 E 14 Ash 6 N 37 W 43:
W 20.15 Beech 17 N 36 W 29 Beech 9 S 73 E 18:
S 4.00 " 21 S 82 W 52 Ash 4 N 17 W 44:
W 20.10 stone Beech 16 S 50 W 40 Beech 10 N 67 E 24:
N 17.00 " 15 S 52 E 81 E 20.00 to beg. 60¼ A.
Aug. 4, 1852 D.M.

Beg. at S.W. cor. Sec 18: N 40.50 Ch. (V 4° + 34') to ½ M.P. E (V 3° + 17') 25.24 Ch. ¼ stone Beech 12 S 18 (V 5° + 54') E 46½: S (V 3° + 54') to ¼ stone on S line of ¼ sec. Beech 20 S 6½ R: Beech 8 N 63° W 20½ L: W 24.76½ Ch. beg
Nov. 30, 1866. Samil L. Anderson.

18 — 9 — 10 —

St. 6½ S 6¼

Beg - 12.97 Ch. S of ½ M.P. E side Sec. Stone S (V 2° +.08')
8 Ch. to cor. of 46 Acres off S End of 80 Acres W 89½, W
(V 2° +.08') - 7.50 Ch. stone cont in triangle 1½ A -
April 5. 1872 Samuel L. Anderson.

19 9 10

Beg. at ½ M.P. E. side sec. 19-
S 40.86 to sec. cor. W 20.19 Beech 10 2.5 S W 11;
W Beech 8 N 14 E 16 W 20.19 to ½ M.P.
Aug 30-1836 D. Mc.

Beg. at ½ M.P. E side sec. 19;
W 20.37 Sycamore 15 L & 6 W 20 W Oak 7 N 47 E 16;
W 20.37 W Oak 60 2/10 & 17 Beech 4 N 36 W 7;
N 20.30 Beech 6 N 46 E 7 " 10 S 8 W 20;
N 20.30 to ½ M.P. E 20.22 " 14 S 3 E 20
Beech 18 N 6 E 70 E 20.22 to sec. cor.
S 40.96 to beg. 165 6/10 A. June 25, 1840. D. Mc.

Beg. at ½ M.P. S. side Sec. 19-
W 19.81 Maple 15 S 5 2 L 9 Poplar 10 N 40 E 11;
N 40.25 W Oak 47 S 66 E 26 Beech 14 N 69 W 35;
E 19.81 " 60 S 10 E 17 " 4 N 36 W 7;
S 40.60 to beg. 8 0 A. June 24. 1840 D. Mc.

Beg. at ½ M.P. W side sec. 19
E 28.98 W Oak 44 S 66 E 26 Beech 14 N 69 W 35;
S 40.25 Maple 15 S 5 2 W 9 Poplar 10 N 40 E 11
W 24.00 to sec. cor. N 40.08 to beg. 114 41/100 A.
June 24, 1840 D. Mc.

W ½ N W ¼ B Klinck his See Plat book.

19 9 10

Beg. at ½ M.P. E side sec. 19.
S 8.00 Beech 8 N 50 W 13 Beech 4 S 32 W 25;
W 4.00 " 15 N 67 E 12 " 17 S 75 W 16;
N 8.00 Ironwood 6 N 22 W 10 Beech 20 S 5 8 E 8;
E 4.00 to beg. 2 A. Aug. 30, 1858 D. Mc.

Beg. at ½ M.P. E side sec. 16;
S 8 E (m-m) ½ W 3.98 Ironwood 6 N 80 W 8 Beech 24 S 70 E 10
N 12 (m-m) E 2.70 Bitter Elm 12 N 16 W 58 Maywood 4 S 61 W 71;
S 50½ E 4.12 to beg 5-1/100 A. Aug. 18. 1860 Origen Thomson

Beg. at N W cor. lot No. 50 in Snyders add to Milkonsein S 2½ E (m-m) 2.00 to S W cor. lot No 51
N 78¾ W (m-m) 1.17 to S E. cor. lot No 48
N 40 E " 2.00 " N E " " " 49
S 12 E " 12½ to beg 127/1000 " A. Aug-18-1860
Origen Thomson.

Beg. at ½ M.P. W side sec. 19-
E (V 3° + 20') 24.09 Ch. ¼ stone W Oak 6 E 25 l + Poplar 4;
N 78 W 30 l: E 24.09 Ch. set centre stone, Ash 6 N 23
W 11 l + Beech 8 S 58 E 2½ l N (V 3° + 28') 40.32 Ch. ½ M.P.
W 08° + 37' - 24.76 Ch. ¼ stone, Beech 20 S 6½ l + Beech
8 N 68° W 20½ l: Nov. 13 1866 Samuel L. Anderson

19 — 9 — 10

N. E. 1/4

Beg. at N E cor. Sec. 19, S 20.81 to 2 1/4 stake Beech 8 S 48 E 27 lks, + Beech 8 S 29 W 4 4/4; S 20.31 1/2 to R; W 20.36 oak 9 N 5 1/2 E 15/4, Sycamore 18 S 85 W 19 1/2; W 20.36 to center stone; N 20.26 1/2 Beech 13 S 76 E 42 3/4; N 20.36 to 1/4 M.P.; E 20.405, Beech 16 S 6 E 22 3/4, Sycamore — N 20 E 20 1/2; E 20.405 to beg. Also beg at 1/4 stake on E line; W 20.38 + 20.38 to 1/4 stake on W line; Also beg at 1/4 stake on N. line; S 20.29 + 20.29 to 1/4 stake on S. line, each stake at intersection, Beech 20 N 1/2 E 15 1/2, Beech 20 N 3/4 W 23 1/4. N. E 1/4 = 41 39/100. N. W 1/4 41 37/100, S W 1/4 41 30/100 + S. E 1/4 = 41 35/100 Acres Sept 23 1870 S. L. A.

19 — 9 — 10

Beg at 1/4 stone on S line of N W 1/4 Sec 19. N — 54.09 — 20.93 stone in center of road Beech 7 N 46 E 50 1/2; N 19.43 to 1/4 stone, and from stone in road S 68 E 3.95 stone; S 81 E 15.67 stone; S 65 E 6.03 stone Hickory 16 N 59 1/4 E 20 + Elm 12 S 43 3/4 W 58; S 1.74 14.75 to 1/4 stone Nov 16 1871 S. L. A

Relocated lines of road May 29th 1900 J. M. C.

Beg at 1/2 M. P. E side; W — 20.35 — 17.23 to center of road, Beech 15 N 9 1/4 E 52 L; N 56 1/2 E (20.35) 3.68 Beech 18 S 41 1/2 E 51 L; N 28 3/4 E 1.88 Beech 20 S 18 E 35 L; N 84° 40' E 7.63 Beech 15 N 10 1/2 E 45 1/2 L; N 7 1/4 E 1.58 Elm 14 1/2 W + 6 1/2 L; S 51 E 4.15 to beg = 3 67/100 A

Aug 4 1873 S. L. A

Beg at the 1/2 M. P on W side 19 East 24.64 Stone E 24.19 Cls. North from Sta 1 20.67 to center road Stone 26 North N 76° W 16.10 N 61 3/4 W 10.40 to Sec line S 28.75 to beg = 5 86/100 A

Aug 31 1901 J. M. Craig

Sec 20 Tp 9 R 10

W ½

Beg at S. W. Cor Sec 20;
N 40.86 to ½ M. P.; N 40.58 to Sec
Cor; E 40.96 to ½ M. P. S 84.00
to ½ M. P.; W 40.25 to beg = 335 $\frac{84}{100}$
Dec 4 1838 D. M

Ot W ½

Beg at ½ M. P. W side sec 20;
N 15.62 Beech 28 N E 5 Beech 10 S 34 E 24;
E 12.40 " 11 N 17 W 12, " 10 S 51 E 17;
S 4° E 24.08; S 31½ W 6.00 Elm 4 N 44
W 16, Elm 16 N 44 E 30; S 83 W 12.75
Sassafras 4 N 13 E 12; Beech 18 S 6 E 17;
N 15.00 to beg = 40 A, June 23/40 D M

A S W ¼

Beg. at ½ M.P. S side Sec. 20:
W 11.17 Beech 10 S 24 E 2 Sw Gum 3 N 56 W 18
N 36.00 Poplar 40 N 15 W 22 Dogwood 3 N 27 E 14
E 11.07 Sassafras 8 S 39 E 1 W Oak 10 N 5 W 36
S 36.25 to beg. 40 A Aug 12, 1842 D. M.

S W ¼ S E ¼

Beg. at ½ M.P. (stone) S side sec 20:
N 20.21 Sassafras 10 N 47 E 58 Beech 18 S 29 E 60;
E 20.00 Beech 14 N 89 E 21 Beech 12 S 50 W 27;
S 20.00 Hickory 18 N 59 E 34 Beech 14 N 32 W 28;
W 20.36 to beg. 40 $\frac{58}{100}$ A. Oct. 25 1849 D. M.

20 — 9 — 18 —

Beg - at a stone 20.21 N of the ½ M.P. S side sec 20
Sassafras 10 N 47 E 58 Beech 18 S 29 E 60;
N 11.55 E 16.28 Ash 8 N 60 W 6
S 9.00 Beech 12 N 40 E 16 W 16.25 to beg 16 $\frac{65}{100}$ A.
June 13, 1857. D. M.

Beg - 36.00 W of ½ M.P. S side sec. 20;
S 4.67 - W 5.75 - S 1.55 - W 5.50
N 6.25 E 11.07 to beg - 5 $\frac{55}{100}$ A.
Jan. 13, 1857 D. M.

Beg - 11.07 W of ½ M.P. S side Sec. 20
Elm 14 N 78 E 26 N 6.75 Sugar 10 S 34 W 2 6;
" 11 S 89 E 21 E 2.75 - N 45 E 7.25
E 11.50 S 12.00 20 A Jan. 27, 1858. D. M.

Beg - 36.25 N + N 73° E - from ½ M.P.
S side Sec. 20 = S 5.94 - E 3.09 N 7.00
S 73 W 3.25 2 A. Aug. 30 1858. D. M.

Beg - 25 N 73 E from N. E. cor. N 8
N 73 E 1.45 S 7.40 W 1.40 N 7.05
to beg. 1 A. Aug. 30 1858 D. M.

Beg - at a stone N E of No 9
S (V 8½ E) 7.39 stone
E " 2.57 "
N " 8.19 "
S 66¾ W 2.62 to beg. 2 $\frac{4}{11}$ A.
May 14, 1860
Origen Thomson

Milhousen lot.

Milhousen lot.

Milhousen lot.

Milhousen lot.

Milhousen lot.

Milhousen lot.

20 — 9 — 18 —

Beg - 16 ft. N 18½ E from N E cor. of G. Egbert's lot
N 81½ E 1.15 = S 8.37 W 1.14 N 8.20 to beg $\frac{94}{100}$ A.
Nov. 7. 1862 O. T.

Beg - at N E cor. of No 11 -
N 85 E 1.50 S 65 E 90 S 8.47 W 2.37
N 8.37 to beg. 2 A Nov. 7 1862 O. T.

Beg - at N. E. cor. of No 12;
S 89 E 1.45 S 6 E 8.31 S 84½ W 1.40 N 6 W 8.47;
Magnetic Bearings 1 $\frac{17}{100}$ A.
July 21, 1865 O. T.

Beg - ft. S 89½ E from N. E. cor. No 13;
S 6 E 8.28 N 84½ E 5.00 N 6 W 7.72 N 89½ W 5.07 to
beg - (Magnetic bearings) 4 Acres July 21. 1865 O. T.

Beg - at N. E. cor. of Mill Lot in Milhousen.
E V 6½ 10.66 N V 2¾ 10.66 W 76½ 10.66 S V. 2¾ 11.66;
to beg - 10 $\frac{75}{100}$ Acres. July 19, 1865 O. T.

Beg - at N. E cor. of Mill lot in Milhousen
N V 2¾ 1.09 S 30½ W 1.37 E V 6½ 78 $\frac{4}{100}$ A.

Beg. N 69½ W 37 from E cor. lot No 45 in Milhousen
N 69½ W 6.75 N 30½ E 5.93 E V 6½ 2.46 S V 2¾ 8.85
to beg. 3 $\frac{88}{100}$ A. July 19, 1865 O. T.

E ½ Matt. Schneider's Estate.

20 9 10

Beg. at an old stone cor. 10.86 ch. S 85° + 55' W (m m) of ½ M.P. S side Sec 20 N 2° + 30' W (m m) 20.00 old stone cor. to Christian Ruhl; N 12.10 to intersection of S line of original plat of the Town of Millhousen; N 11.90 set stone; N 10.84 set stone on N line of Harderbeck's add. N 88° + 27' E (m m) with N line of said add. 10.70 to center line of Sec. set stake; N 2° + 45' W - 37.82 to ½ M.P.; S 79° + 38' W (m m) 20.5 - 9½ set ¼ stake, Beech 20 S 87 E 12 lks + S Gum 24 S 49½ W 33; N 20.3 - 9 to sec. cor. stone; S 93¾ E (m m) 25.00 ½ to stake cor. of church lot (found old stone incorrect) N 84½ E (m m) 13.40 N.E. cor. Church lot, S 8° + 45' E (m m) 10.60 ch. to intersection of N line of Harderbeeks add. extended West; S 13.05 to S W cor. stone of Original Plat; S 42½ links to old stone cor. to Ch. lot; S 27° W (m m) 6.00 Stone; S 74¾ W (m m) 12.75 stone on sec. line 15.00 ch. S of ½ M.P.; S 25.80 ch to Sec. cor. stone; N 85 - 0 + 55' E (m m) - 29.48 ch. to beg.

Oct. 14th/11 1870 S.L.A.

20 9 10

W ½ Sec. 20 - See plat Book.

E ½ NE ¼

Beg - at N E cor - Sec. 21 -
S 29.29 to B. line S 56 W 24.00 Beech 19 S 61
W 19; Beech 24 S 70 E 21 N 42.75 " 24 N 3 0 W 24
W Walnut 6 S 48 E 48 = E 19.58 to beg - 70 $\frac{72}{100}$ A
Sept 1, 1836 L. M.

W ½ NW ¼ & E ½ NW ¼

Beg - at ½ M.P. N side Sec 21 -
S 40.80 Cherry 8 N 80 E 30 Sugar 30 N 73 W 24
W 20.06 Beech 20 S 23 Beech 28 N 55 E 4
N 40.50 Sugar 24 S 7 W 17 " 6 N 6 E 8
E 19.69 to beg - 80 $\frac{47}{100}$ A Sept. 1 1846 L. M.

S ½ NW ¼

Beg - at S. W. cor. Sec. 21 -
N 59.09 Beech 16 S 88 E 16 Elm S 86 W 17;
E 19.62 " 18 N 87 W 20 " 24 N 74 E 11;
S 46.95 to Blm Cherry 8 N 58 W 34 Beech 18
S 69 E 16; S 56 W 26.00 to beg - 104 A.
June 27, 1840 L. M.

SW ¼ NW ¼

Beg - at S W cor. Sec 21 -
N 27.00 Beech 16 S 38 W 13 Poplar 12 N 71 E 21
E 19.62 Sugar 25 S 67 E 38 - S 13.83 to B line
Beech 21 S 72 W 55 - Beech 24 N 27 W 30
S 56 W 26 W to beg 40 A. Aug 3 1852 L. M.

22 9 10

Pt. N W fr. W Sec No. 8 p 251

29 - 9 - 10 -

NE ¼ NW ¼

Beg at ½ M.P. N side 29-
S 17.50 to B line Su Gum 44 S 9 W 32 Beech 18
S 81 E 23: S 56 W 21.75 to B line Beech 10 S 80
W 24 Beech 8 N 5 E 23; N 29.50 " 18 N 83
E 26 Elm 3 S 40. W 22; E 18.00 to beg-
42 8/10 A. June 26 1840 D. Mc.

SE ¼ NW ¼

Beg 9.87 E of N W cor. Sec. 29-
Elm 10 S 61 E 4 Cherry 11 S 75 W 13;
E 12.40 Elm 3 S 40 W 22 Beech 18 N 83 E 26;
S 29.50 to B line, Beech 10 S 80 W 24 Beech 8
N 5 E 23; S 56 W with B line Ash 36 S 5
E 22 Beech 18 N 42 E 26; N 37.36 to beg-
41 45/100 A June 26, 1840 D. Mc.

NE ¼ SW ¼

Beg. at N W cor Sec 29-
E 9.87 Elm 10 S 61 E 4 Cherry 11 S 75 W 13;
S 37.36 Ash 36 S 5 E 22 Beech 18 N 42 E 26;
S 56 W 11.60 to cor of Sec. Sec N 43.71 to beg-
40 A. June 26, 1840 D. Mc.

N ½

Beg. at ½ M.P. N Side Sec. 29-
E 39.67 Beech 18 S 46 W 13 Beech 18 N 28;
S 56 W 46.60 Su Gum 44 S 9 W 32 Beech 8
N 5 E 23; N 17.50 to beg. 84 71/100 A.
July 21-41 D. Mc.

29 - 9 - 10 -

Beg - at 9.87 E of N W cor. Sec. 29-
E 6.50 Beech 10 N 1 E 6 Su Gum 15 S 14 E 7;
S 33 3/4 W 16.50 Beech 21 S 36 W 5 Beech 22
E 17; S 11 E 3.68 " S 26 E 10.00, Buck 12 S 75
W 28: Buck 10 N 24 W 22; S 56 W 14.69
Ash 36 S 5 E 22, Buck 18 N 42 E 26;
N 37.37 to beg. = 36 A. Aug 18/45 D Mc

Beg at ½ M. P. N side Sec 29;
S 63 E 10,00 along Hickory 24 S 70 E 12;
N 56 E 6.15; S 63 E 6.60 to B Line
Elm 6 N 85 W 5, Buck 10 N 84 E 19;
S 56 W 24.35 to Sm Gum 4 S 9 W 32, Buck
8 N 5 E 23; N 17.50 to beg = 17 35/100 A
Aug 19 1845 D Mc

Beg on N. & S. line between
Ripley & Decatur Co. 13.85
S 56 E from cor. opposite ½
M. P. on N side of Sec 29;
S 56 W 7.65; N 26 W 10.00; N 11½
W 5.69; N 35½ E 4.33; S 34 E
16.68 to beg = 10 a.
Mar 26 1877 J. W. C

4.04

Beg - 14.26 Chains East - of
1/2 M.P. on North side 29-9-10
A 76 m/m East 25.04 chains Stone
S 56 W 22.36 Stone
N 63 W 6.56 Chs Stone
North 4.04 Chs -

Sec 30 Tp 9 R 10

1 Beg. at 1/2 M.P. E. side Sec. 30:
S. 3.35 to B. line: S 55° W 48.75 Beech 21 N 36 E 26:
Sugar 20 S 12 W 26: N. 33.25:
S. 20.08 Beech 10 S 81 W 18 - Beech 21 N 23 E 11:
N. 20.18 W. Oak 8 S 35 W - " 15 N 88 E 26
E. 20.13 Beech 28 S 78 W 16 " 12 N 11 E 10:
S 20.18 to beg. = 117 5/10 A. Dec. 8th 1838 D.M.

2 Beg. 20.54 S. of 1/2 M.P. N. side Sec. 30:
Ash 3 N 38 W 7 Maple 4 S 39 E 4:
E 20.13 W. Oak 8 S 35 W 7 Beech 15 N 88 E 26:
S. 20.18 Beech 10 S 81 W 18 " 21 N 23 E 11:
W. 20.08: N. 20.54 to beg. = 40 8/10 A. Apl 23/41 D.M.

3 Beg. at N.E. corner of Sec. 30:
S. 20.18 Beech 28 S 78 W 16 - Beech 12 N 11 E 10:
W. 20.13 W. Oak 8 S 35 W 7 " 15 N 88 E 6:
N. 20.18 Beech 10 S 55 W 11 " 8 N 14 E 6:
E. 20.19 to beg. = 40 68/100 A. July 22nd/41 D.M.

4 Beg. at 1/2 M.P. W. side Sec. 30:
S 19.95 W. Oak 10 N 45 E 37 - Ash 9 S 69 E 25:
E. 46.48 Beech 18 N 82 E 12 Sassafras 11 S 49 W 25:
N. 39.30 Sw Gum 5 S 7 E 1 Sw. Gum 5 N 17 W 19:
May 20 - 1850 - - - - D.M.

30 — — — 9 — — — 10 — —

(5)

S.E. S.W.

Beg. at last station of No. 4:
W. 23.50 W. Oak 12 S 78 W 10 - W. Oak 9 S 35 E 28:
S. 19.83 " 16 S 30 E 43 - Hickory 9 N 41 W 175:
W. 23.36 to beg. = 138 57/100 A. Nov. 4 1857 D.M.

S½. S.W.

Beg. at S.W. corner of Sec. 30:
N 19.85 W. Oak 10 N 45 E 37 - Ash 9 S 69 E 25:
E. 46.48 Beech 18 N 82 E 12 - Sassafras 11 S 49 W 25:
S 12.51 to B. line Beech 14 S 83 E 25 - Beech 21 N 18 W 7:
May 3rd 1850 — — — D.M.

N.E. N.W. & N½ N.W.

Beg. at N.W. corner of Sec. 30:
E. 47.81 to ½ M.P.: S 19.65 Maple 7 N 11 W 20:
R. Oak 13 S 24 E 13:
E. 23.50 W. " 13 S 78 W 10 - W. Oak 9 S. 35 E 28:
S. 19.82 " 16 S 30 E 43 - Hickory 9 N 41 W 175:
W. 23.36 to ½ M.P.: N 39.90 to beg. = 140 73/100 A.
Oct 4th 1857 D.M.

N½ S.W. gr.

Beg. at ½ M.P. W. side: E V 2° - 30' - 46.77 set - center stone: S V 3° - 37' - 19.20 stone Cherry 20 S 57 - E 8½: W to ¼ stone on W. line of ¼ Sec. - W. Oak 20 N 54: E 37½: Ash 6 N 87 E 27½: N V 4° - 07' - 19.97 to beg. # May 1/68 S.L.A.

~~30~~ — — — 9 — — — 10 — —

Beg. at center of Sec 30: W V 2° - 32' - 23.38½ ¼ stone: N. 20.04½ ¼ stone W. Oak 20 N 46½ W 41½: E 23.63¼ stone S. Gum 18 S 13 E 30 - Elm 20 N 33 W 13¼: E 20.06¾ stone Oak 20 N 50½ E 23 - Beech 30 S 58¼ E 31¼: S 20.12½ ¼ stone: W V 2° - 32' - 20.17½ to beg. # May 1 - 1868 — — — S.L.A.

Beg at N.E. Cor Sec 30: S 20.28 stone R. Oak 18 S 13½° E 19: W 20 chs. stone Beech 30 S 58° E 31 L: N 20.16 stone: E to beg. Above by J. C. Pulse for purpose of incorporating Melhousen.



March 12th 1858

D. Montague C.S.D.C.



March 12th 1858
D. Montagne C.S.D.C.

N.W. 13 V. N enc
24. J 10 R 8

J. Braden's hiz

3

RB

The West half of NE¼ 8-9-10
Ex 30 a off E side conv to Frank
Redclouse Aug 2 1898 = 50 a
NW¼ of SE¼ 8-9-10 = 40 a

Beg at the NE cor W½ NE¼ 8-9-10
West 30 R S 160 R E 30 N 160 R to
place of beg = 30 a

18.75
10.07
28.82

Rhule
To
Hessler

70
18.75
12.81
31.56
11.95

42.10

Beg 44 p 7 l N of ½ M.P. S side 20-9-10
W 70 links N 27 p; N 45° E 29 p; E 46 p
S 48 p to beg = 20

Beg at sur cor Sec 20-9-10 N 12 chs
E 12.81 S 12.00 W 12.81 to beg = 15 38/100 a

Holtzendorf
To
Kesterman

Beg 15.00 S of ½ M.P. W side 20-9-10
N 73 3/4° E with 8.75 to N W cor Brewery lot 8 with
N line of said lot 4.00; N 74 1/2° E 2d m
8.76 to W line Main St Smith with W line of
said St 11.88 to the N line Rhule St W 4.34
S 42 ½ links W 12.83 to the W line Sd
; N 13.80 to beg = 22 57/100

66
4½
132
264
33
28.05

12 p 303
21 " 284
01 " 59
00 48

Beg SW cor 20-7-10 N 12 chs : E 12.81 S 12
chs W 12.81 to beg = 15 31/100

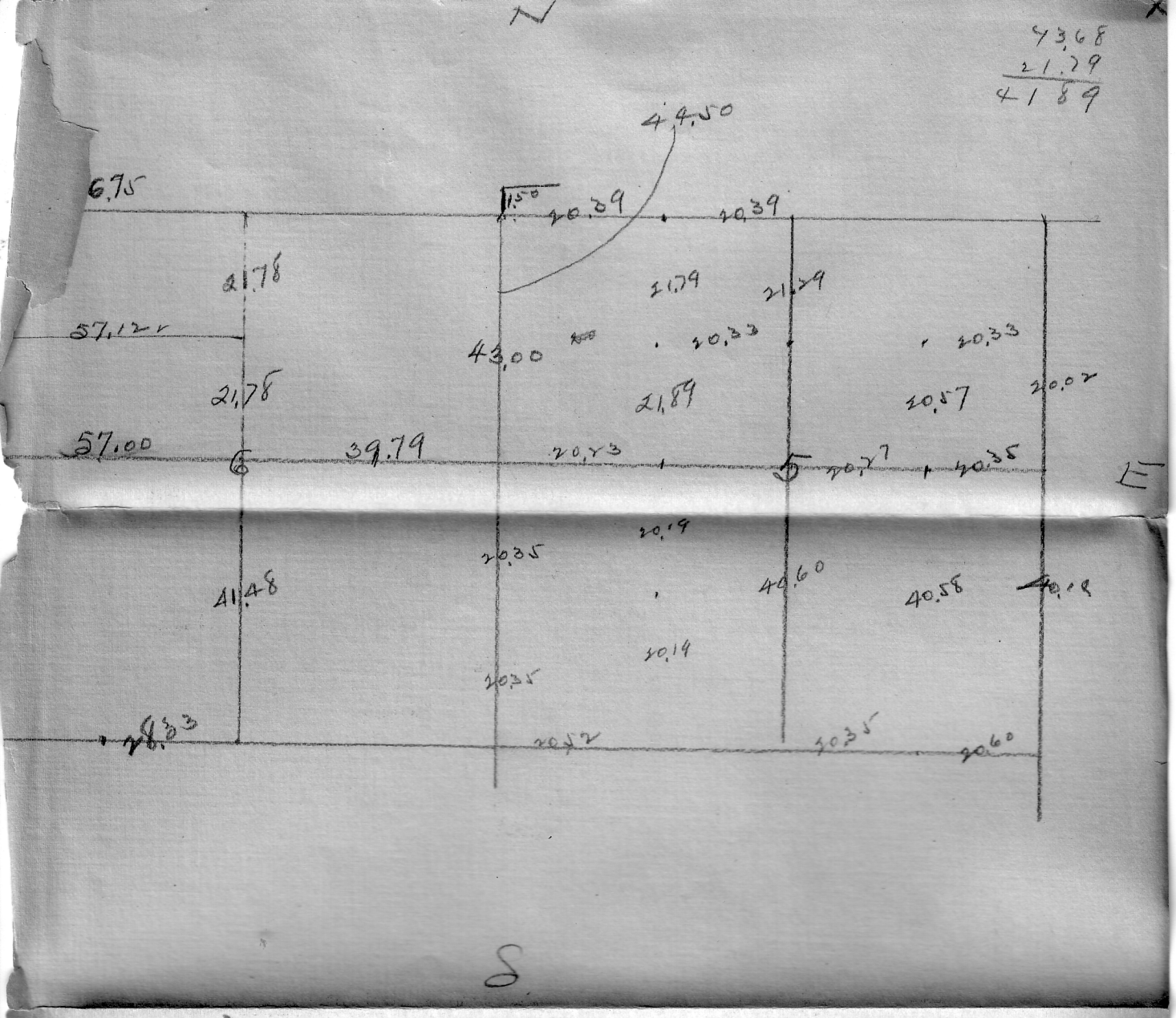
N
43.68
21.79
41.89
44.50
6.75
11.50
20.39
20.39
21.78
21.79
21.79
57.12
43.00
20.33
20.33
21.78
21.89
20.57
20.02
57.00
39.79
20.23
20.27
20.35
E
20.19
20.35
41.48
40.60
40.58
40.19
20.19
20.35
28.33
20.32
20.35
20.60
S


39.22

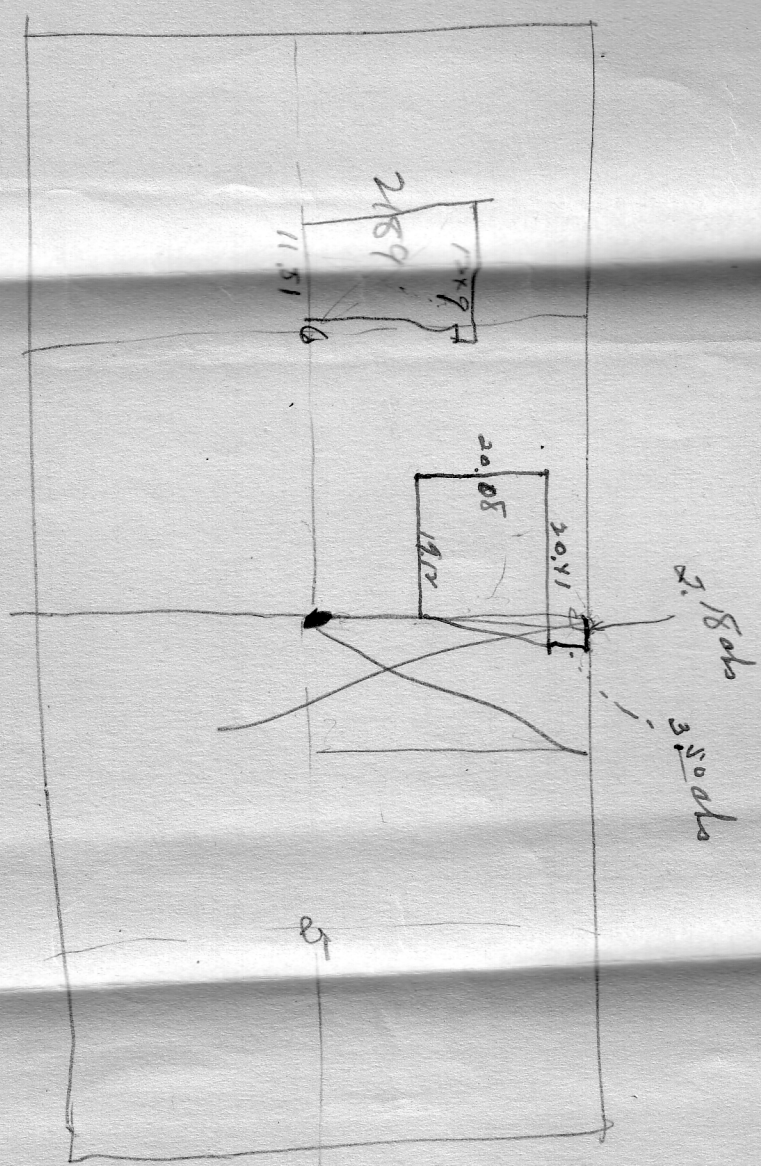

518
66
1308
1308
14388

INCORPORATED 1852

Milwaukee Mechanics' Insurance Company

Milwaukee, Wis.

CHAS. H. YUNKER, PRESIDENT
G. W. GROSSENBACH, VICE PRESIDENT
ROBE. BIRD, 2ND VICE PRESIDENT
R. H. WIEBEN, SECRETARY
EMIL TEICH, ASS'T. SECRETARY
CHARLES KLENK, ASS'T. SECRETARY
RENÉ STECKEL, ASS'T. SECRETARY
ERNEST G. EBERT, ASS'T. TREASURER

AGENCY SUPERINTENDENTS
C. O. SATRANG
H. E. BONING

HOME OFFICE

'ANTON GUTHRIE, AGENT
116 North Franklin Street
Phone - 1406
GREENSBURG, INDIANA

TIME-TEMPERED STRENGTH, SECURITY AND SERVICE

Begining at the half post on the east side of Sec 19
Township 9 range 10 thence South 20 32 Poles thence we
16 Poles thence north 20 32 Poles thence east 16 16 Poles to
place of begining containing two acres.

Begining at the half mile post on the east
side of Sec 19 town 9 range 10 running Sou
20 Poles thence west 16 Poles for a place of
begining. thence west 9 Poles and 13 ft
thence north 20 Poles thence east 9 Poles
and 13 ft thence South 20 Poles to the plac
of begining.

Joseph Quella

Joseph Kesterman



35.50
3.36
13.44

38.86
4
155.44

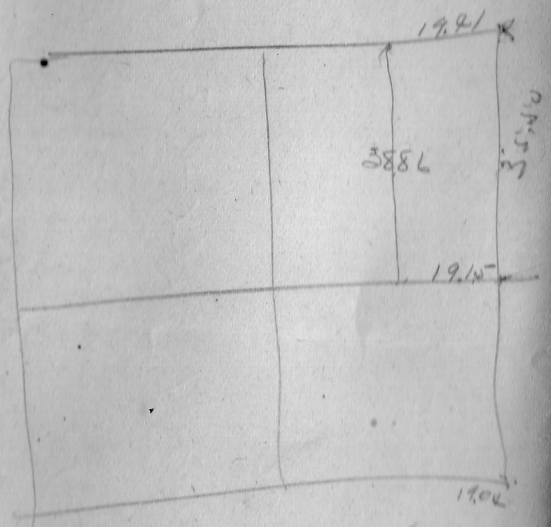

26

Record 26 - 37X. 63-63-9

W 1/2 NW 1/x 5-9-10 except --

[illegible] 77 feet E of NW. corner of said 1/2 - 1/x
Thence South to SW corner of said 1/2 quarter.
[illegible] a little E of N to place of beg. containing 80 + or -

[illegible] beg SE corner of SW 1/x of NE 1/x Sect 6-9-10

[illegible] W 11 chs 81 links, Thence N 21 chs 89 links.
[illegible] East 13 chs 49 links, Thence S 1 ch 54 links
[illegible]

[illegible] beging at SE corner of SW 1/x of NE 1/x Sect 6.
Thence East 80 rods;
S 1 rod
W 81 rods
N 1 rod
E 1 rod place of beg = 1/2 acre + or -

218
66
1308
1308
1 X 3.88
77
66

2.685
.805
3.490

1.337
.401
1.740

6



Main Cross
Center line 20-9-10
36,74 to S line of lots
Walnut St