

73.35
146.70
69.35
73.35
41.05
82.10
146.7
133.1
60 141.7
3) 7376.0
2462
3
4924

82.8
3) 4140.
4140

4924
380.
3544.
1772.

2467
1380.
1082.

April 28. 189[illegible]

On N North foundation of N Tank
Lower Step
On Rail of R.R.

Top of grade Center of St N & S

1.15

On St. North

1035
99.6
3.9
4.1
3

996
100.3

	103.68						
5			5.2	98.3	99.[illegible]	F .7	
6			5.7	98.6	99.4	F 1.0	
7			4.7	99.0	99.6	F .6	Centre St Top Clay
			3.8	99.9			
Bot			3.3	100.4	100.6		
B.M.			3.60	100.08			

			RR	St	Pond
B.M	104.40	4.40		100.	
0			4.5		
1			4.2		
2			4.2		
3			4.0		
4			3.8		
5			3.8		

104.4
96
4.8

T. 8 R 8

Va 6½ E.

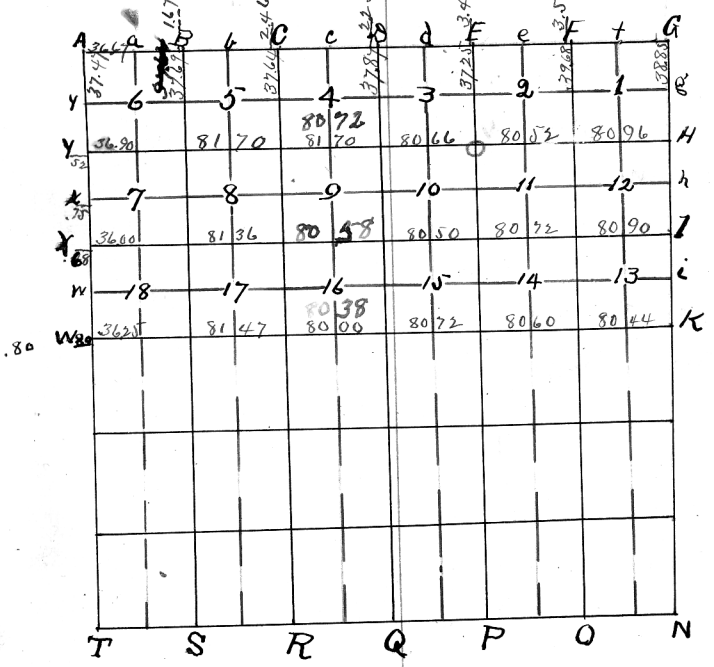

A	Elm	27	N 6 W	18	
	"	8	S 56 E	22	
a	Beech	18	N 15 E	144	
	Sw Ash	14	N 60 E	125	
B	W. Elm	12	N 87 E	8	
	Willow	5	S 88 W	20	
b	Beech	14	N 41 E	46	
	Hickory	18	N 43 W	54	
C	Walnut	14	N 52 E	72	Stone
	Lynn	15	S 14 E	44	
c	Stone	South		39	Cor fence
D	Beech	8	S 71 E	62	
	Stone		N 45 W	39	
	"	18	N 64 W	58	
d	Sugar	12	N 19 W	56	
E	Poplar	30	N 55 E	24	Stone
	Stone Post		S 44 E	8½	
e	Hickory	18	N 8 E	59	
	Beech	8	N 5 E	31	
F	Poplar	60	N 31 W	9	
	Beech	12	S 4 W	26	
f	"	18	S 56 E	13	Stone
	"	36	N 56 W	34	

G	Beech	15	N 81 W	14	Stone
	"	8	S 11 W	17	
g	Oak	16	N 52 W	59	
	Beech	9	N 58 E	7	
H	Hickory	16	N 69¼ E	53	
	Beech	18	S 35 E	31	
h	Gum	4	N 38½ E	24	
	"	6	S 25 E	12	
I	Stone past		S 60 W		
	Beech	14	N 65 E	38 24	
	Stone past		N 48½ E		
	Hickory	9	S 52 W	41 38	
i	Beech	14	S 86 E	38	
	"	9	S 88 W	23	
K	"	20	N 68 E	28	
	"	10	S 30 W	6	
k					
[illegible]	Sugar	16	North	2	
	"	12	S 24 W	33	
[illegible]	Elm	9	S 57 E	35	
	Beech	8	N 81 W	35	
X	W. Elm	18	N 57 E	15	
	Sycamore	36	S 77 E	2	
x	Elm	3	N 48 W	14	Stone
	Ash	22	S 48 E	19	

Y	Beech 16	N 87 W	33	Stone	
	" 14	N 12 E	36		
	Stone S. Cor	West	52		
y					
11-12	Stone "E" SE Side	N 45 W	37	Stone	
13-14	" "D" NW side	S 15° E	37		
13-14	Beech 12	S 23 W	6		
23-24	" 18	N 54 E	22		
1-2	Stone "M" W. side	East	30		
11-12	" "A" E. Side	West	30		
14-15	Dogwood 4	S 12 E	12		
22-23	Hornbeam 4	N 12 W	8		
10-11	Stone	N 45 W	36	Stone	
14-15	"	S 38 E	48		
2-3	Beech 15	S 62 W	55		
10-11	Stone	S 52 W	50		
15-16	Beech 4	S 30 E	19		
21-22	" 15	N 21 W	33		
9-10	~~Stone~~ 18	S 2 E	40	Stone	
15-16	"				
	Stone	N 52 1/4 W	41		
3-4	W. Ash 30	North	10		
9-10	Beech 18	S 7 W	30		
16-17	Hornbeam 6	S 36 W	14	Stone	
20-21	Beech 12	S 10 E	31		

8-9	Beech 16	S 60 E	25	
16-17	Poplar 40	N 2 E	51	
4-5	Beech 12	South	38	
8-9	R. Oak 50	N 30 E	15	
17-18	Poplar 60	West	5	
19-20	Beech 18	N 64 E	7	
7-8	" 30	S 39 E	55	
17-18	" 18	N 3 W	28	
5-6	B. Oak 16	S 62 E	11	
7-8	Beech 8	N 67 W	5	
K 6 W				
1	Beech 10	S 33 E	17	
	" 30	N 35 W	35	
2				
3	Hornbeam 4	North	3	
	Sugar 3	S 83 W	24	
4	Beech 15	N 8 W	18	
	Gum 30	S 83 W	24	
5	W. Oak 40	N 38 E	35	Stone
	Sugar 9	N 57 E	103	
6	Beech 8	S 35 W	31	
	" 6	N 23 E	16	

I–X					
1	Beech	4	S10E	40	
	Dogwood	4	N20E	11	
2	Stone "P.S. side		North	30	Stone
	" "I'N"		South	38	
3	Beech	10	S25W	24	Stone
	"	18	S18E	65	
4	" Stone	15	S30E	10	Stone
	" Stone	12	N74E	12	
5	"	18	S16W	35	
	"	17	S31E	80	
6	"	30	N40E	18	
	W. Oak	30	N84W	95	
H to Y					
1	Beech	10	N1¼W	31½	
	Hickory	14	S86W	19½	
2	Beech	36	N50E	14	
	Sugar	8	N45W	12	
3	Stone		S45W	50	
	Beech	20	N73W	28	
4	"	30	West	30	
	W. Elm	12	N70E	12	
5	W. Oak	60	N34E	67	
	Sw Gum	40	N-W	110	
6	Beech	12	N75W	73	
	"	"	S83W	61	

Q to F	Beech	18	N46E	14	
4	"	12	S69W	15	
5	Stone H to E side		S45W	25	Stone
	"		N45E	50	
6	Beech	24	S63E	22	
	"	30	N3W	15	
P to E					
4					
5	Beech	14	N65W	38	
	Stone		N45W	60	
6	Beech	20	S83E	41	Stone
	Stone		West	35	
Q to D					
4	Beech	30	N18E	16	
	"	6	S71W	11	
5	"	14	S43E	50	Stone
	"	10	N77W	14	
6	Poplar	60	S48W	11	
	Beech	10	N32E	14	
R to G	Beech	10	N42E	64	Stone
4	Sugar	14	S23E	23	
5	Stone		North	21	Stone
	Beech	18	N45E	71	
6	"	15	S55E	33	
	W. Oak	48	N7W	81	

8 — 8

S to B.

4	Poplar	48	South	22
	Beech	12	N 29 E	33
5	"	10	S 36 W	39
	"	10	N E	43
6	Ash	12	S 82 W	20
	Sugar	6	N 67 E	26

T. 9 R. 8

Va 6½ E.



9-8

A	Elm	24	N 5 E	12 (30)	
	Ash	12	S 51 W	24	
a	Stone	Marked	"¼ Sec"		
	Beech	18			
B	Beech	18	S 69 W	24	
	"	18	N 69 E	46	
b	"	21	S 38 E	76	Stone
	Ash	18	N 51 W	14	
C	"	6	S 85 W	6	Stone
	Sugar				
c	Sugar	12	S 40 E	16	
	)				
D	Sw Ash	12	S 74 E	61	
	Hickory	18	S 76 W	55	
d	Ash	14	N 77 W	20	Stone
	Sw Ash	18	S 3½ E	29	
E	Sugar	8	S 60 W	6	Stone
e					
F	Beech	17	S 67 E	46	Stone
	"	15	S 38 W	79	
f	"	5	N 48 W	54	Stone
	"	11	N 50 E	75	

9-8

G	Beech	20	N 37 E	9	Stone
	"	6	S 11 E	11	
g	Poplar	50	N 9 E	74	Stone
	Beech	12	N 53 W	64	
H	Ironwood	5	S 30 E	11	Stone
	Beech	36	N 66 E	34	
h	B. Walnut	10	N 89 W	5	Stone
	"	4	S 79 E	18	
	Sw. Gum	16	S 40 W	136	
I	Poplar	8	N 10 W	152	Stone
	Apple		N 86½ E	74	
	Elm	5	N 62 E	59	
i	Beech	14	N 18 W	81	Stone
	Poplar	46	S 75 E	51	
K	Beech	8	S 70 W	20	Stone
	Sugar	18	N 70 W	20	
k	Beech	6	N 55 -	11	Stone
L	"	8	S 1 E	21	"
L	"	12	S 21 W	21	
	"	18	N 78 E	12	
l	Sugar	10	N 46 E	7	Stone
	"	18	S 51½ W	23	
M	"	14	S 29 W	13	
	Beech	12	S 75 E	9	
m	"	12	N 21 W	13	
	Sugar	5	S 21 E	25	
N	Beech	15	N 81 W	14	Stone
	"	9	S 11 W	17	

9 – 8

n	Ash	24	S 23 E	9	
	Beech	12	S 60 W	16	
O	Elm	24	N 22 E	32	
	Beech	12	S 73 E	20	
o	"	15	N 43 E	6	
	"	20	S 13 E	14	
P	Sugar	12	N 22 E	3	Stone
	Beech	27	S 41 W	33	
	Stone		S 21 E	23	
p	"	18	N 31 E	119	
	"	18	N 17 W	63	
Q	"	16	S 64 W	20	Stone
	"	18	N E	148	
q	"	21	S 26 E	58	
	Hackberry	12	N 35 W	58	
R	Beech	15	N 28 E	58	Stone
	"	14	S 14 W	52	
r	Maple	24	N 8 W	52	
	Beech	14	S 30 E	60	
S	Ash	16	N 31 W	62	
	Maple	6	South	10	
s	Beech	18	N 18 E	25	
	"	30	S 14 W	40	
T	Elm	27	N 6 W	18	
	"	8	S 56 E	22	
t	Beech	10	N 88 W	27	
	"	40	S 26 W	18	

9 – 8

U	Beech	24	N 10 W	16	
	Elm	15	S 80 E	18	
u					
V					
v	Sw Gum	20	S 59 W	26	Stone
	Beech	8	N 56 E	58	
W	Oak	8	S 81 E	52	
	Hickory	10	N 39 E	56	
w	"	24	S 81 E	58	Stone
X	Beech	24	S 45 E	16	Stone
	Stone Side hill		S 32 W	45	
	Beech	24	N 3 W	10	
x	Sugar	15	S 45 W	90	Stone
	Beech	20	S 56 E	96	
Y	"	30	South	1	
	"	6	N 5 E	12	
y	"	16	S 85 W	11	Stone
	"	14	N 68 E	39	
24–25	Beech	12	N 27 E	43	Stone
35–36	Sugar	14	S 63 E	56	
23–24	Beech	15	S 84 E	18	Stone
25–26	"	16	N 16 E	35	

9 — 8

13-14	Beech	10	N25E	16		
23-24	Poplar	22	S38E	60		
	Stone		N60½E	68½		
11-12	Beech	"	N76W	18	Stone	
13-14	Elm	20	S23W	91		
1-2	Beech	12	N35W	10		
11-12	W.Ash	12	S	12		
26-27	Wash	12	S31W	17		
34-35	" "	18	N10E	6		
22-23	" "	24	N10E	25	Stone	
26-27	B "	12	S72W	22		
14-15	Stone		N55E	48	Stone	
22-23	B Walnut	8	N81W	452		
10-11	Locust	12	N64W	624	Stone	
14-15	Stone		S47E	50		
2-3	W.Oak	60	N20W	100	Stone	
10-11	SW cor	Meeting House	N52E	175		
27-28	Beech	15	S53E	65		
33-34	"	14	N66E	63		
21-22	"	36	S56W	25	Stone	
27-28	"	20	S28E	20		
15-16	B Ash	24	N21E	18		
21-22	Beech	15	S50W	13		
	"	6	North	24		
9-10	"	12	N26W	11	Stone	
15-16	W.Oak	40	S9E	86		

9 — 8

3-4	Beech	15	S83W	16	Stone	
9-10	R.Oak	30	N79E	87	(Stone N Sock)	
28-29	Beech	36	S45W	13 (33)	Stone	
32-33						
20-21	Sugar	10	N75E	31	Stone	
28-29		9	N46W	46		
	anchor post		West	19		
16-17	R.Oak	30	S41W	37	Stone	
20-21	Stone East			23	J.W. May 11/98	
	W.Elm	48	East	31		
8-9	Beech	18	S59W	86	Stone	
16-17	W Elm	12	N58E	38		
4-5	Sugar	8	S45W	8		
8-9	Beech	36	S86E	25		
29-30	B. Oak	42	N35E	22		
31-32	" "	5	N85W	27		
19-20	W Elm	20	N32E	18		
29-30	Stone		East	25	Stone	
	Beech	8	North	12		
17-18	Beech	20	S79W	33	Stone	
19-20	Elm	8	S71E	68		
	Stone		West	4744	Craig Mdy 11/98	
	Beech	12	N80E	23		
7-8	Beech	16	N81E	60	Stone	
17-18	Ash	10	S20W	55		
5-6	Beech	12	S22W	19		
7-8	Sugar	20	S42E	4		

9-8

M to V						
1	Beech	9	S21E	29		
	Ironwood	8	S75E	14		
2	Poplar	60	S55W	17		
	Beech	9	S26E	29		
3	Sugar	16	S38E	43		Stone
	Lynn	16	N77W	20		
4	Beech	18	S9½W	46½		Stone
	Stone		South	36.		
5	Beech	18	N46E	18		
	"	18	S47W	50		
6	Ash	30	S73W	45		
	"	40	N73W	34		
L to V						
1	Beech	20	N25W	24		
	"	30	S80E	37		
2	W. Oak	8	S72E	109		Stone
	Beech	12	N35W	16		
3	Hackberry	6	N23W	29		Stone
	"	16	N8W	57		
4	Ash	18	N80E	10		
	"	18	S50W	21		
5	Sycamore	10	N37W	40		
	Elm	10	N71E	46		
6	Apple	3	S24E	59		Stone

9-8

L to W						
1	Lynn	36	N65W	25		Stone
	Beech	12	S52E	6		
2	"	15	N38W	124		Stone
	Sycamore	5	N19E	50		
3	Sugar	20	N68E	6		Stone
	Beech	12	S79W	12		
4	"	24	N5W	12		Stone
	"	20	S36E	24		
5	Poplar	50	S12E	50		
	Stone		South	12		Stone
	R. Oak		S88W,	70		
	Ash	6	S53W	39		Stone
	Stone		S87¼E	34½		
6	Beech	6	N33E	69		Stone
	"	8	S61E	65		
7	"	8	S46W	118		Stone
	"	15	N33W	45		
8	B. Oak	30	N2W	3.89		Stone
	Stone		S46E	49		
9	Beech	18	S88E	24		Stone
	"	10	N6W	109		
10	Elm	10	S47W	58		Stone
	Sugar	20	N20E	100		
11	Beech	10	N12W.	54		Stone
	Beech	15	S39W	9		¼ s Per.

9 — 8

H to W	Beech	15	S 32 W	12	Stone	
1	"	10	N 65 E	73		
2	Poplar	40	N 14 W	44	Stone	
	R Oak	50	S 19 W	74		
3	"	36	N 22 W	33		
	~~Elm~~	~~30~~	~~N 16 W~~	~~31~~	Stone	
	Beech	12	South	8		
4	"	12	N 77 W	16	Stone	
	"	15	N 71 E	18		
5	"	15	West	30	Stone	
	Sugar	8	S 73 E	28		
6	Beech	12	S 6 W	10	Stone	
	"	15	N 15 W	15		
O to F	Sugar	14	N 64 E	16	Stone	
1	Beech	36	N 36 E	27		
2	"	16	N 63 E	23		
	W. Ash	20	East	34		
3	Beech	15	S 83 E	17		
	"	10	N 65 W	20		
4	Stone	12	East	25		
	Stone	8	West	50	Stone	
	"		N 82 E	23		
5	Ash	36	S 63 E	11	Stone	
	Beech	8	N 33 W	56		
6	anchor post		N 41½ E	30		
	"	8	S 80 E	30	Stone	
	"	36	West	1	Stone mar 18/10 B.E.	
	anchor post		N 54½ W	39½		

9 — 8

5 W	Ash	10	S 65 E	25	
1	Sugar	12	N 85 W	17	
2	Beech	14	S 41 W	65	
	"	16	N 68 W	42	
3	"	18	S 71 E	50	Stone
	Hickory	19	S 61 W	57	
4	Ash	5	N 81 E	59	Stone
	Ash	15	N 61 W	81	
5	Beech	14	S 72 W	173	Stone
	Stone		East	50	
	Ash	18	S 70 W	12	Stone
	" "	36	South	9	
1 W	Sw. Ash	14	N 81 W	49	Stone
1	Beech	9	S 74 E	69	
2	Sw Ash	16	N 73 E	44	
	B. Oak	20	S 55 W	60	
3	Beech	8	S 63 E	57	Stone
	Sugar	14	N 24 W	184	
4	Beech	32	S 30 W	18	Stone
	Sw Gum	24	S 39 W	99	
5	Beech	14	N 62 W	58	Stone
	Ironwood	6	S 57 E	29	
6	Beech	30	N 73 E	20	Stone
	Gum	18	N 81 W	25	

9-8

Rt to	Walnut	8	N31E	25	Stone
1	Beech	6	N88W	3	
2	Poplar	18	S51E	80	
	Beech	15	N75E		Stone
3	"	20	N40E	20	Stone
	Poplar	50	N88W	44	Stone
4	Sw Gum	30	S76W	96	Stone
	Beech	10	N74E	82	
5	"	36	N18E	21	
	"	12	S16E	16	
	"	8	North	4	
6	"	8	South	30	
	Sugar	8	N65W	26	
St to B					
1	Ash	8	N83E	10	
	Elm	15	S82W	17	
2	Beech	10	N37W	37	
	Mulberry	4	S21W	67	
3	W. Ash	20	S72W	22	Stone
	" "	18	S30E	9	
4	Beech	8	N13W	27	Stone
	"	12	S12E	38	
5	"	18	N43E	62	
	R. Elm	15	N45E	4	
6	Walnut	4	N46E	53	
	Beech	18	S46W	37	

T 10 R 8

Va 6¼ East



10 – 8

A	Beech	30	N 23 W	24	Stone
	"	15	S 4 W	15	
a	Mulberry	15	S 46 E	281	Stone Per
B	W Oak	27	N 9 E	212	Per
	Walnut	9	S 31 E	87	Stone
b	Beech	5	N 4 E	29	
	Hickory	40	South	4	
C	Ash	30	S 11 E	15	
	Beech	4	N 79 W	4	
C	"	24	N 27 W	34	
	"	30	S 61 E	20	
D	"	24	S 53 W	15	
	"	6	N 8 W	8	
d	W. Table Philips House N.W. Cor S 76 E 5				
E	Beech	15	S 78 E	14	
	"	22	N 30 W	4	
e	W Oak	60	S 11 E	63	
F	Beech	30	S 5 E	13	
	Maple	10	N 3 1/4 E	8	59
	"	20	N 43 E		
f	S				Stone

10 – 8

B Oak	12	N 67 W	219	Stone
Ash	18	S 45 W	25	
Beech	20	S 15 W	32	
"	22	S 84 1/2 E	4	
Stone		South	17	Stone
"		N 65 E	31	
Beech	6	S 4 1/2 E	2	
"	6	N 58 W	14	
Beech	22	N 58 W	14	
"	24	N 62 E	29	
"	27	S 23 E	15	
B Ash	6	N 77 1/2 W	9	
Beech	12	S 67 W	12	
"	15	S 22 E	27	
"	20	N 26 1/2 W	9	
Ash	12	S 54 E	32	
Beech	9	N 47 W	13	
"	30	S 59 E	16	
"	9	N 18 E	2	Stone
Maple	18	S 54 E	4	
ash	18	S 7 E	22	Stone
Hickory	18	N 32 E	28	
Beech	16	S 62 E	58 1/4	Stone
"	15	N 45 E	91	

10 - 8

N	Beech	20	8	N37E	9	Stone	
	"	6		S11E	11		
n	"	14	2	N85W	14		
	"	20	6	S43E	29		
C	"	22	2	S27W	7		
	"	4		N30E	8		
o	"	13	3	S13W	9		
	"	20	0	S61E	29		
P	Cherry	4	4	S63W	32		
	Walnut	5	5	S88E	77		
p	Sw Gum	5	5	N80W	10		
	Ash	3	3	S77E	11		
Q	Ash	18	8	N79E	34	Stone	
	Beech	8	8	N39W	5		
q	"	9	9	N70E	25		
	Sugar	9	9	N67W	17		
R	Sycamore	50	50	N81E	23		
	Blackberry	14	14	N55W	16		
r	Beech			N2W	13		
	Sugar	30	30	S25W	17		
S	Beech	20	20	N80E	10	Per.	
	"	15	15	S60W	27		
s	"	18	18	S44W	3	Per.	
	"	12	12	N52E	20		

10 - 8

Elm	24	N5E	30	
Ash	12	S21W	24	
Beech	7	N6W	21	
"	19	S16W	26	
"	6	S5W	5	Stone
Sugar	4	N5E	5	
Beech	18	S46W	8	
"	5	N12W	13	
Stone cor		North	50½	Stone
Ironwood	9	North	4	
W Oak	20	S36E	38	
Hickory	15	S45E	10	
Beech	3	N7W	8	
"	14	S28E	21	
R. Oak	7	N37W	16	
Beech	34	N32W	4	
"	3	S34W	12	
Beech	4	N56E	71	
Ash	8	S1W	5	
Ash	20	East	2	
Sugar	5	N84W	28	

25-26	Beech	10	N 5 W	10	Stone
35-36	"	8	S 40 W	7	
23-24	Ash	24	N 23 W	17	Stone
25-26	H Beech	3	S 46 E	29	
13-14	Beech	27	S 27 E	5	Stone
23-24	Stone		N 36½ W	34½	
11-12	Ash	10	S 19 E	44	
13-14	Beech	16	S 50 W	44	
1-2	Walnut	7	S 17½ W	104	Stone
11-12	Stone		N 45 W	47½	
26-27	Beech	12	S 17 E	55	
34-35	Sugar	7	N 23 E	2	
22-23	Ash	7	S 20 W	4	
26-27	Sugar	3	N 81 E	7	
14-15	Stone		S 33½ E	49	Stone
22-23	"		N 21½ E	51½	
10-11	Beech	5	S 72 E	4	
14-15	"	3	N 64 W	11	
2-3	Stone	14	S. 40° E	44½	
10-11	Elm	30	N 56 W	180	Stone
27-28	Sugar	7	S 85 W	127	
33-34	"	10	S 75 E	6	
21-22	Beech	10	N 88 W	15 (25)	
27-28	Sugar	34	N 63 E	5	Set Part Stone
				25	

	Beech	19	S 10 W	5	
	"	4	N 5 W	12	
	"	16	S 28 W	40	Stone
	"	10	N 63 W	63	
	Walnut	20	S 5 E	25	Stone
	Beech	22	N 18 W	58	
	"	12	N 65½ E	50	Stone
	"	12	S 20½ E	37½	
	"	7	N 81 W	10	
	"	15	S 67 E	12	
	Oak	5	N 25 W	17	
	Beech	30	S 26 E	30	
	"	16	S 6 E	74	Stone
	"	28	S 85 E	75	
	"	30	N 80 E	12	
	"	6	S 81 W	20	
	"	4	N 79 E	11	
	"	14	N 60 W	12	
	"	12	N 18 E	76	Stone
	"	16	S 45 W	63	
	Poplar	60	N 22 E	4	
	Beech	4	S 72 E	5	
	"	5	N 37 E	5	
	"	6	S 45 W	15	

10 - 8

5-6	Beech	11	N58E	6	
7-8	Oak	21	S12E	48	
	Stone		N45E	30	
Mto V	Beech	5	S28E	15	
1	"	2	N9W	4	
2	"	24	S14E	10	
	"	6	N2W	17 (27)	
3	"	11	N53E	27	
	Buckeye	6	N68W	54	
4	Sugar	8	S76E	20	
	"	6	S86W	12	
5	Beech	18	S62E	5	
	Ash	24	N3W	14	
6	Gum	14	N16W	16	Stone
	Beech	21	S2E	30	
L to V	"	12	S61W	15	
1	"	18	N70E	8	
2	"	14	N10W	67	
	"	12	S27E	99	
3	Sugar	14	N67E	27	
	Beech	14	S25W	18	
4	Maple	6	N5E	5	
	B. Oak	40	S37E	77	
5	Elm	18	N18W	105	
	W Beech	3	N61E	5	

10 - 8

	Ash	14	S73E	111	Stone
	W Ash	11	N50W	118	
W	Beech	24	S68E	32	
	Sugar	24	N77W	38	
	Stone		N65½E	31½	Stone
	"		N56W	20	
	Beech	15	N18W	72	
	"	16	N18W	45	
	"	20	S4E	6	
	"	12	N27E	10	
	Sugar	5	N60W	10	
	Beech	12	S9E	14	
	Niggerhead		S10W	78	Stone
	Sugar	5	S10W	10	
	W Beech	3	N24E	3	
N to W					
1	Beech	15	N31W	12	
	"	15	S41E	11	
2	"	40	N56E	3	
	"	12	S60W	16	
3	"	6	N35E	10	Stone
	"	12	S36W	40 27-9"	
	Maple	2"	N-W	111	Stone
	Maple	14"	N32E	30'	
	"	10	N60W	36	

5	Hickory	7	S50W	2	
	Beech	6	N36E	25	
6	"	20	S26E	15	
	Sugar	28	N17W	18	
H&Y					
1	Beech	20	S81W	25	
	"	10	N76E	20	
2	"	30	N38E	61	
	"	7	N6E	7	
3	"	18	S8E	54	Stone
	"	30	S69W	83	
4	"	6	S68W	6	
	"	20	S55E	20	
5	Cherry	12	S54E	54	Stone
	Ash	22	N19E	63	
6	Beech	30	N88W	5	
	"	5	S77E	5	
O&F	Beech	3	N3W	25	Stone
1	Mulberry	10	N39E	115	
2	Beech	21	S73W	62	Stone
	"	18	N63E	62	
3	Hickry	4	N88W	4	
	Beech	15	S39E	21	
4	"	12	N36W	21	
	"	10	S31W	18	

10-8

	Hick 14		S61W	10	Stone
	" 6		S37E	20	
	" 30		S67W	15	
	" 24		N40E	18	
	Ash 30		N86W	82	Stone
	Stone		S52E	59	
	Beech 14		S76E	31	
	" 30		N7E	30	
	Sugar 10		S70E	8	Stone
	" 7		N80W	25	
	Beech 10		S78W	28	
	" 20		N69E	23	
	" 36		S33W	61	
	" 30		N77W	10	
	" 15		S36E	15	Stone
	" 20		N5E	3	
	Sugar 6		S74E	5	
	" 3		S55W	5	
	Oak 11		N74E	47	Stone
	Hackberry 18		S19E	65	Stone
	Oak 50		N86E	45	Craig
	Beech 12		S23W	20	
	" 3		S36W	4	Stone
	Sugar 6		N8E	3	

10 — 8

5	Beech	5	S 18 E	11	
	Elm	22	S 88 E	47	
6	Sugar	13	N 10 W	40	
	Beech	12	S 2 W	46	
R to C	"	4	S 30 W	8	
1	"	18	N 78 E	6	
2	"	20	N 81 W	4	Stone
	Poplar	40	S 12 W	4	
3	Beech	35	S 83 E	8	
	"	5	S 70 W	20	
4	Elm	24	S 42 W	66	
	Hickory	6	N 39 W	5	
5	Beech	10	S 31 W	52	Stone
	Hickory	12	N 18½ E	67½	
6	Beech	5	S 43 W	14	Stone
	Locust	20	N 17¼ W	28	
Sta B	Beech	16	S 46 W	26	Per.
1	"	5	N 34 E	25	
2	"	30	N 51 W	10	
	Sugar	14	S 1 W	32	
3	Beech	24	S 75 E	4	Stone
	"	30	N 23 W	6	
4	"	5	S 49 E	3	
	"	3	N 59 W	10	

Stone		East	22	
Sugar	10	N 56 E	72	
Spud	Niggerhead	N 6 W	176	Per

		11	—	8	
D	Ash	6	S83E	8	
	Beech	5	N46W	4	
d	"	22	S38E	20	Stone
	Stone		N89¼W	21½	
E	Beech	20	S34E	12	Stone
	"	24	N74E	12	
e	Stone		N42½W	44	Stone
F	Beech	10	S60E	12	
	"	24	N24E	6	
X	Stone South 14				Stake
G	Stone "S" E. Side		North	27	Stone
	" "B" W side		South	46	S.31
g	Cherry	10	S11E	14(S)	
	"	5	N62W	14	
H	Beech	20	S11W	106	Stone
	Stone		N55½W	12	
h	Coffeenut	5	N24½W	13	Stone
	Beech	10	N78E	15	
I	"	18	N79W	14	
	"	10	S71E	36	
i	Elm	18	N47W	18	
	Beech	4	N81E	14	

	11	—	8	
Beech	12	S64W	5	
"	8	N40E	10	
"		N50E	16	
"			8	
Ash	24	S44W	16	Stone
Beech	18	S54W	8	
"	12	N54E	12	
Elm	20	N15E	34	
Beech	18	West	8	
"	12	N78W	17	
"	15	S15E	20	
Chestnut	5	N76W	18	
Beech	6	N35E	219	Stone
W.Oak	12	N67W	25	
Ash	18	S45W	41	
"	10	S27W	95	
Beech	14	N21E	23	
"	20	S20W	27	
"	20	N89W	39	
Stone		North	26	Spike
Stone		South		
[illegible]	24	[illegible]	11	
Beech	10	S81E	4	
"		N1E	22	
"	24	S25E	8	
Sugar	8	N14W	24	

11 — 8

	Beech	24	N17E	8	
	"	15	N25W	24	
35-26	Beech	10	S80E	5	
35-36	"	6	N63W	12	
23-24	"	16	N35W	88	Stone
25-26	"	18	N50E	54	
13-14	"	24	S78E	3	Stone
23-24	Ash	6	N74W	3	
11-12	Sugar	14	S73W	52	Stone
13-14	Walnut	3	N10¾W	21½	
1-2	Buckeye	15	S16E	6	
11-12	Box Elder	14	S58W	30	
26-27	Beech	24	S58W	15	Stone
34-35	"	12	N45E	20	
22-23	"	6	S31E	20	
26-27	Ash	12	S84W	6	
14-15	Beech	4	S8E	25	
22-23	"	24	N40E	18	Stone
10-11	"	18	N18½W	49¾	
14-15	"	8	N12E	50¾	
2-3	"	11	S52E	45	
10-11	"	7	N64W	25	
27-28	"	12	S4E	6	
33-34	"	28	N53E	8	

11 — 8

ash 12 N87E 5
Beech 3 S72W 30 } Stone

	Ash	12	N87E	5	Stone
	Beech	3	S72W	30	
	"	15	S43W	20	Stone
	"	4	N21W	22	End Post
	Stone		Cast	24	
	"	30	S75E	15	Stone
	Buckeye	4	N73W	21	
	Sugar	11	N66W	125	
	"	7	N51E	30	
	Beech	20	S69E	12	
	"	24	N10E	15	
	"	34	S6W	4	
	Ash	3	N7E	27	
	Sw Gum	16	South	43	
	Ash	24	N3W	6	
	Beech	10	North	8	
	Hickory	8	S1W	44	
	Beech	10	S19E	6	
	"	30	N83E	2	
	Ash	10	N35W	22	Stone
	Oak	30	S22W	31	
	Beech	10	S84W	37	Stone
	"	6	N80E	77	
	"	18	N65E	47	
	"	15	S39W	8	

Armin 7 1910

		11		8	
I to X	Beech	30	N 64 W	25	Stone
1	Sugar	24	N 1 E	113	
2	Beech	12	N 43 E	8	Stone
	"	18	S 24 W	44	
3	"	40	S 48 W	5	
	"	10	S 78 E	25	
H to 4	"	15	S 16 E	20	Stone
1	"	20	N 31 W	10	
2	"	12	N 40 W	6	
	Ironwood	4	S 45 E	5	
3	Beech	12	N 13 W	20	Stone
	" Cherry	20	S 79 W	61½	
	"	15	South	25	
O to F	"	12	N 46 W	15	
1	"	30	S 31 E	15	
2	"	15	S 57 E	15	
	Cherry	16	N 23 W	5	
3	Beech	Stone	S 13½ E	21	
	Ash	Stone	S 24½ W	37	Stone
			S 13½ W	20	
			S 30 W	52	
4	Beech	10	N 33 E	28	Stone
	"	12	S 60 E	37	
5	"	4	S 17 E	5	
	"	18	N 20 W	25	
6	"	32	S 14 W	5	Stone
	"	7	N 20 W	6	

		11		8	
	Beech	8	S 5 E	25	
	"	15	N 65 W	15	
	"	28	N 27 E	5	
	"	24	S 54 W	8	
	"	22	S 84 E	33	
	Elm	30	N 78 W	48	
	Beech	10	N 15 W	3	Stone
	"	14	S 49 E	73	
	"	8	S 68 E	5	
	Ash	30	S 26 W	25	
	Beech	6	S 27 W	8	Stone
	"	10	N 78 E	12	
	"	10	S 52 E	15	Stone
	"	30	N 10 E	6	
	"	6	S 82 E	16	
	Ash	24	S 50 W	57	
	"	6	N 84 E	3	
	Beech	26	S 68 W	25	
	"	4	S 39 W	3	
	"	30	East	20	
	"	15	S 10 E	28	
	Ash	30	S 65 E	16	
	Beech	5	S 26 W	4	
	"	18	N 72 W	10	

T 12 R 8

Variation 7°-30' E

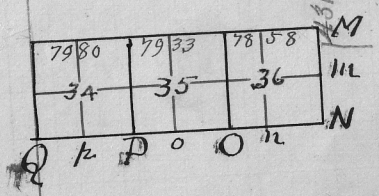

		12	—	8	
M	Beech	10	N57W	13	
	"	12	N78E	19	
m	"	14	South	37	
	"	7	N66W	22	
N	Stone	"S" E. side	North	27	Stone
	"	"B" W. "	South	46	S. 31
n	Buckeye	5	N9E	8	
	Beech	7	S9W	32	
O	"	12	S59E	57	
	Sugar	9	N5E	12	
o	Ash	26	S56W	11	
	Beech	10	N58E	30	
P	"	20	N69E	12	
	"	7	S6W	33	
p	"	7	S68W	18	
	"	17	N50E	34	
Q	Stone	Gate post	East	2	Stone
	Beech	14	S50W	16	
	"	12	N32E	32	
35-36	"	12	S19W	15	
	"	10	East	12	
34-35	Buckeye	10	N84W	31	
	Box Elder	3	N24E	8	Stone
33-34	Beech	30	S61W	27	
	"	13	N16E	15	

12 — 8

	Beech 18	S70E	6	
	" 20	S80W	29	
	Ash 36	N31W	5	
	Buckeye 10	S42E	14	
	Beech 6	S20E	15	
	W Oak 29	N58W	5	
	Beech 15	S22E	86	
	" 14	N15W	8	
	Beech 10	S7E	12	
	" 18	N68W	25	Stone
	Hickory 10	West	12	Stone
	Beech 13	N49E	15	
	Stone	West	41	

Hamlin Anderson

Nov. 27th 1894 No 1

BM	14.70	4.70		10.00		
29			11.2	2.5	11.5	
26			6.7	8.0	3.0	5.0
25			5.6	9.1	4.0	5.1
24			5.2	9.5	5.0	4.5
23			4.4	10.3	5.2	5.1
22			4.5	10.2	5.4	4.8
21			4.9	9.8	5.6	4.2
20			4.7	10.0	5.8	4.2
19			4.7	10.0	6.0	4.0
18			4.3	10.4	6.2	4.2
17			4.6	10.1	6.4	3.7
16			3.8	10.9	6.6	4.3
15			3.2	11.5	6.8	4.7
4			3.0	11.7	7.0	4.7
3			3.0	11.7	7.2	4.5
2	17.43	5.50	2.77	11.93	7.4	4.5
1			5.60	11.8	7.6	4.2
10			5.3	12.1	7.8	4.3
9			5.0	12.4	8.0	4.4
8			4.8	12.6	8.2	4.4
7			4.6	12.8	8.4	4.4
6			4.6	12.8	8.6	4.2
5			4.8	12.6	8.8	3.8
4			4.7	12.7	9.0	3.7

Mr Top ash Stump at outlet
Mr Top 10 in tile

5.0
1.5
3.5

	1743					
3			4,5	12,9	9,2	3,1
2			4,4	13,0	9,4	3,6
1			4,3	13,1	9,6	3,7
0			4,3	13,1	9,8	3,3

3,3 dup

9,8
9,6
3,0

	Hamlin		Anderson		
52	21.30	11.30		10.00	10.00	0.0
1			8.1	13.2	10.05	3.1
50			8.0	13.3	10.1	3.2
49			7.1	14.2	10.5	3.7
8			6.4	14.9	10.9	4.0
7			5.9	15.4	11.2	4.2
6			5.4	15.9	11.6	4.3
5			5.2	16.1	12.0	4.1
4			4.7	16.6	12.4	4.2
3			3.8	17.5	12.8	4.7
2			3.8	17.5	13.1	4.4
1			3.3	18.0	13.5	4.5
40	26.50	7.85	2.65	18.65	13.9	4.8
39			3.2	19.3	14.3	5.0
8			7.0	19.5	14.7	4.8
7			6.5	20.0	15.0	5.0
6			6.2	20.3	15.4	4.9
5			5.8	20.7	15.8	4.9
4			5.3	21.2	16.2	5.0
3			4.9	21.6	16.6	5.0
2			4.5	22.0	16.9	5.1
1			4.0	22.5	17.3	5.2
30			3.7	22.8	17.7	5.1
Reg	29.25	6.25	3.50	23.00		
29			6.1	23.2	18.0	5.2

Bottom of ditch

	29,25⁻					
28			6,1	23.2	18.4	-4.8
7			5.9	23.4	18.7	4.7
6			5.6	23.7	19.0	4.7
5⁻			5.2	24.1	19,35⁻	4.7
4			5,3	24,0	19,4	4,6
3			5.0	24.3	19,43⁻	4.8
2			4,8	24,5⁻	19,5	5.0
1			4,8	24.5⁻	19,55⁻	4.9
20			4,8	24,5⁻	19,6	4.9
9			4,7	24.6	19,65⁻	4.9
8			5⁻,1	24.2	19,7	4.6
7			4,4	20 9	19,75⁻	5.1
6			4,7	24.6	19,8	4.8
Segs⁻	28.90	4,40	4.75⁻	24.50	19,85⁻	4.6
4			4,5⁻	24.4	19,9⁻	4.5⁻
3			4,6	24.3	19,95⁻	4,3
2			4,6	24 3	20.0	4,3
1			4,5	24,4	20.05⁻	4,3
10			4,3	24.6	20,1	4,5
9			4,5⁻	24,2	20,15⁻	4,3
8			4,7	24,2	20,2	4.0
7			4,5⁻	24,4	20,25⁻	4,1
6			4,6	24 3	20,3	4,0
5⁻			4,8	24,1	20,35⁻	4,7
4			4,8	24,1	20.4	3.7

20,6
1,25
19,35⁻

19,3⁻
17,6
5⁻ 1,75⁻
,33

	28.90					
3			4.7	24.2	20.45	3.75
2			4.8	24.1	20.5	3.6
1			4.9	24.0	20.55	3.45
0			5.0	23.9	20.6	3.3

Mill E. Jackson

BM	15.05-	5.05-		10.00		
0			7.9	7.2	6.7	.5
1			5.6	9.5-	6.7 Level	2.8
2			4.9	10.2	6.7 X	3.5
3			4.7	10.4	6.8	3.6
4			4.9	10.2	6.9	3.3
5			4.5-	10.6	7.0	3.6
6			4.4	10.7	7.1	3.6
7			4.3	10.8	7.2	3.6
8			4.2	10.9	7.3	3.6
9			4.4	10.7	7.4	3.3
10			4.1	11.0	7.5	3.5
1			3.9	11.2	7.6	3.6
Peg 2	16.25	5.25-	4.05-	11.00	7.7	3.3
3			5.0	11.3	7.8	3.5
4			5.0	11.3	7.9	3.4
5			4.9	11.4	8.0	3.4
6			4.9	11.4	8.1	3.3
7			4.8	11.5-	8.2	3.3
8			4.8	11.5	8.3	3.2
9			4.8	11.5	8.4	3.1
26			4.5-	11.8	8.5	3.3
1			4.4	11.9	8.6	3.3
2			4.1	12.2	8.7	3.5
3			3.9	12.4	8.8	3.6

Ditch Dec 4 1894

on S & ex Bridge

2.3
5-
2.8

6.3
1.8
4.5

	16.25					
24			3.9	12.4	8.9	3.5
5			3.8	12.5	9.0	3.5
Beg 6	18.15	5.70	3.80	12.45	9.1	3.4
7			5.5	12.7	9.2	3.5
8			5.2	13.0	9.3	3.7
9			5.1	13.1	9.4	3.7
30			4.9	13.3	9.5	3.8
1			4.8	13.4	9.6	3.8
2			4.7	13.5	9.7	3.8
3			4.3	13.9	9.9	4.0
4			4.1	14.1	10.1	4.0
5			3.9	14.3	10.2	4.1
6			3.6	14.6	10.4	4.2
7			3.4	14.8	10.6	4.2
8			3.3	14.9	10.8	4.1
9	20.65	5.40	2.90	15.25	11.0	4.3
40			5.3	15.4	11.1	4.3
1			5.3	15.4	11.3	4.1
2			4.9	15.8	11.5	4.3
3			4.9	15.8	11.7	4.1
4			4.9	15.8	11.9	3.9
5			4.8	15.9	12.0	3.9
6			4.8	15.9	12.2	3.7
7			4.7	16.0	12.4	3.6
8			4.8	15.9	12.6	3.5

	20.65		4,4	16,3	12,8		3,0
49			4,3	16,4	12,9		3,5
50			3,8	16,9	13,1		3,8
1							
Reg 2	24,40	7,15	3,40	17,25	13,3	×	4,0
3			6,8	17,6	13,35		4,2
4			6,6	17,8	13,4		4,4
5			6,4	18,0	13,40		4,5
6			6,3	18,1	13,5		4,6
7			5,2	19,2	13,55		5,6
8			5,1	19,3	13,6		5,7
9			5,4	19,0	13,65		5,3
60			5,7	18,7	13,7		5,0
Reg	23,05	4,55	5,90	18,50			
			5,1	18,0	14,0	4,0	

in Low Palace 300 ft from 60

Adam L. Stewart — Ditch Jan 22 1895

22	21.90	1.90		20.0	16.5	3.5
1			1.80	20.1	15.9	4.2
20			2.7	19.2	15.2	4.0
9			3.6	18.3	14.6	3.7
8			4.7	17.2	13.9	3.3
7			5.5	16.4	13.3	3.1
6			6.2	15.7	12.6	3.1
Sept 5	17.70	2.55	6.75	15.15	12.0	3.2
4			3.4	14.3	11.3	3.0
3			3.9	13.8	10.7	3.1
2			4.2	13.5	10.0	3.5
1			4.5	13.2	9.8	3.4
10			5.0	12.7	9.6	3.1
9			5.7	12.0	9.5	2.5
Aug 8	16.55	4.30	5.45	12.25	9.3	3.0
7			4.2	12.4	9.2	3.2
6			5.1	11.5	9.0	2.5
5			4.5	12.1	8.8	3.3
4			4.6	12.0	8.7	3.3
3			5.6	11.0	8.5	2.5
2			5.9	10.7	8.3	2.4
1			5.2	11.4	8.2	3.2
0			5.6	11.0	8.0	3.0

Adam L. Stewart

Detroit Jan 22 1895

17	25.70	5.70		20,00	17.5	2.5
6			5.6	20.1	17.4	2.7
5			5.6	20.1	17.3	2.8
4			5.6	20.1	17.2	2.9
+25			5.4	20.2	17.2	3.0
3			5.0	20.7	17.1	3.6
1			5.5	20.2	17.3	2.9
2			5.5	20.2	17.4	2.8
3			5.3	20.4	17.5	2.9
4			5.4	20.3	17.6	2.7
			4.8	20.9	17.0	3.9
12			4.6	21.1	16.9	4.2
1			4.6	21.1	16.8	4.3
10			4.7	21.0	16.7	4.3
9						
8			5.2	20.5	16.6	3.9
7			5.3	20.4	16.5	3.9
6			5.7	20.0	16.4	3.6
5			6.2	19.5	16.3	3.2
4			5.6	20.1	16.2	3.9
3			7.2	18.5	16.1	2.4
Reg 2	25.05	5.05	5.70	20.00	16.0	4.0
1			5.3	19.8	15.9	3.9
0			5.5	19.6	15.8	3.8
			9.0	16.1	water	

Fork Dance Island 4/13 2.5

Water in Detroit

Quinn, Shaw & Co. Ditch

Missoula 1895

Beg at a point 4700 E ash and S 50 E 165 from the ½ M.C. on W side 26-9-8

= N 89° 50' W 330 ft

+65 ½ Sec line

Defl R 29° 20'

9 Defl L 2 4°

16+6 Defl R 37° 20'

31+45 " L 62° 15'

37 " L 40° 10'

43 " R 4 35

50+26 " L 7 35

58 R 40 20

73+30 L 20 10

83+20 L 16 55

94+17 R 35 25

104+6 R 3 40

113 +45 R 6 00

119+31 L 3 15

126+30 L 11 10

130+20 L 21

A 79° 30 W

138 open ditch

Quinn Shaw

B.M.	53.65	3.65		50.00			Walnut Dr. mouth
+5			8.9	44.8	44.8		
138			4.9	48.8	45.0		
7			5.2	48.5	45.2	3.3	
6			5.7	48.0	45.3	2.7	
5			5.1	48.6	45.5	3.1	
4			4.7	49.0	45.6	3.4	
3			4.4	49.3	45.8	3.5	
2			4.2	49.5	45.9	3.6	
1			4.2	49.5	46.1	3.4	
130			4.9	48.8	46.2	2.6	
Reg 9	55.35	5.65	3.95	49.70	46.4	3.3	
8			6.2	49.2	46.5	2.7	
7			5.0	50.4	46.7	3.7	
6			4.8	50.6	46.8	3.8	
5			5.6	49.8	47.0	2.8	
4			5.5	49.9	47.2	2.7	
3			4.7	50.7	47.3	3.4	
Reg 2	55.40	4.25	4.20	51.15	47.4	3.8	
1			4.0	51.4	47.6	3.8	
120			3.5	51.9	47.7	4.2	
9			3.3	52.1	47.9	4.2	
8			4.2	51.2	48.0	3.2	
7			4.2	51.2	48.2	3.0	
6			3.8	51.6	48.3	3.3	

15 ft

Skunk Burrow

+20

Skunk

	Quinn Shaw Trial						Shrink
~~110~~	55.40						
110			3.7	51.7	48.5	3.2	
4			3.5	51.9	48.6	3.3	
Reg 3	57.90	5-55	3.05	52.85	48.8	3.0	
2			5.7	52.2	48.9	3.3	
1			5.0	52.9	49.1	3.8	
110			4.8	53.1	49.2	3.9	
9			4.9	53.0	49.4	4.6	
8			5.0	52.9	49.5	3.4	
7			4.5	53.4	49.7	3.7	
6			4.5	53.4	49.8	3.6	
5			4.3	53.6	50.0	3.6	
4			4.5	53.4	50.1	3.3	
3			4.8	53.1	50.3	2.8	
2			4.7	53.2	50.4	2.8	
Reg1	59.90	6.30	4.30	53.60	50.6	3.0	
100			5.8	54.1	50.7	3.4	
9			5.6	54.3	50.9	3.4	
8			5.3	54.6	51.0	3.6	
7			5.2	54.7	51.2	3.5	
6			5.2	54.7	51.3	3.4	
5			5.0	54.9	51.5	3.4	+1.7
4			4.6	55.3	51.6	3.7	
3			4.5	55.4	51.8	3.6	
2			4.4	55.5	51.9	3.6	

	59.90		Quinn Et Al.			
91			3.9	56.0	52.1	3.9
Beg 90	61.15	5.85	4.60	55.30	52.2	3.1
9			5.40	55.8	52.3	3.5
8			5.1	56.1	52.5	3.6
7			4.9	56.3	52.6	3.7
6			4.9	56.3	52.8	3.5
5			4.8	56.4	52.9	3.5
4			4.6	56.6	53.1	3.5
3			4.7	56.5	53.2	3.3
2			4.4	56.8	53.4	3.4
1			4.3	56.9	53.5	3.4
80			4.1	57.1	53.7	3.4
8	79 out		3.9	57.3	53.8	3.5
Beg 77	62.95	5.40	3.60	57.55	54.0	3.6
6			5.0	58.0	54.1	3.9
5			4.8	58.2	54.3	3.9
4			4.7	58.3	54.4	3.9
3			4.7	58.3	54.6	3.7
2			4.3	58.7	54.7	4.0
1			3.9	59.1	54.9	4.2
70			3.8	59.2	55.0	4.2
9			3.5	59.5	55.2	4.3
8			3.1	59.9	55.3	4.6
7			3.0	60.0	55.5	4.5
Beg 6	65.15	6.15	3.95	59.00	55.6	3.4

			Quinn Et al.			
	65.15					
65			6,2	59.0	55.8	3.2
4			6.4	58.8	55.9	2.9
3			5,4	59.8	56.1	3.7
2			5,1	60.1	56.2	3.9
1			5,1	60.1	56.4	3.7
60			4,8	60.4	56.5	3.9
9			4,6	60.6	56.7	3.9
8			4,5	60.7	56,8	3.9
7			4,1	61.1	57.0	4.1
6			3.9	61.3	57.1	4.2
5			3,7	61.5	57.3	4.2
4			3,7	61.5	57.4	4.1
3			3,9	61.3	57.6	3.7
Pkg 2	67.60	6.45	4,00	61.15	57.7	3.5
1			5,9	61.7	57.9	3.8
50			5.5	62.1	58.0	4.1
9			5,1	62.5	58.2	4.3
8			4,9	62.7	58.3	4.4
7			4,6	63.0	58.5	4.5
6			4,1	63.5	58.6	4.9
5			3,7	63.9	58.8	5.1
4			4,2	63.4	58.9	4.5
3			4,5	63.1	59.0	4.1
Pkg 2	69.30	6.20	4,50	63.10	59.1	4.0
1			5,9	63.4	59.2	4.2

	69.30		Quinn et al.			
40			5.2	64.1	59.3	4.8
9			5.4	63.9	59.4	4.5
8			5.6	63.7	59.5	4.2
7			5.6	63.7	59.6	4.1
6			5.4	63.9	59.7	4.2
5			5.7	63.6	59.8	3.8
4			5.7	63.6	59.9	3.7
3			5.5	63.8	60.0	3.8
2			5.4	63.9	60.1	3.7
1			5.3	64.0	60.2	3.8
30	69.55	5.40	5.15	64.15	60.3	3.9
9			5.1	64.5	60.4	4.1
8			5.0	64.6	60.5	4.1
7			4.8	64.8	60.6	4.2
6			4.6	65.0	60.7	4.3
5			4.7	64.9	60.8	4.1
4			4.5	65.1	60.9	4.2
3			4.3	65.3	61.0	4.3
2			4.0	65.6	61.1	4.5
1			4.3	65.3	61.2	4.1
20			4.2	65.4	61.3	4.1
Rep 9	69.30	3.95	4.20	65.35	61.4	4.0
8			4.2	65.1	61.5	3.6
7			4.6	64.7	61.6	3.1
6			4.9	64.4	61.7	2.7

+15 Road
+15

Quinn

	69.30		Quinn Blvd.			
15			5.1	64.2	61.8	2.4
4			4.8	64.5	61.9	2.6
3			4.5	64.8	62.0	2.8
2			4.2	65.1	62.1	3.0
1			3.9	65.4	62.2	3.2
10			3.8	65.5	62.3	3.2
9			3.6	65.7	62.4	3.3
8			3.6	65.7	62.5	3.2
7			3.3	66.0	62.6	3.4
6	71.80	5.70	3.20	66.10	62.7	3.4
5			5.4	66.4	62.8	3.6
4			5.5	66.3	62.9	3.4
3			5.3	66.5	63.0	3.5
2			4.9	66.9	631	3.8
1			4.9	66.9	632	3.7
0			5.2	66.6	63.3	3.3
Sta. beyond			5.6	66.2	6334	2.8

+30 Road
+45 Road

Estimate Drum Flat

Digging	415	Rods	44 in av, 35-8		14
1600	feet	8 in	tile, diam 45-8		72.
5250	feet	30"	4 " 70		367.
Masonry at mouth			3 yds 300		9.
Surveying &c.					25.
					41

Frank Eubanks

Utah March 18th 1895

0	23.65	3.65		20.00	17.0	3.0
1			3.6	20.1	16.9	3.2
2			3.7	20.0	16.8	3.2
3			3.8	19.9	16.7	3.2
4			3.8	19.9	16.6	3.3
5			4.3	19.4	16.5	2.9
6			4.1	19.6	16.4	3.2
7			4.0	19.7	16.3	3.4
8			4.8	18.9	16.2	2.7
9			4.9	18.8	16.1	2.7
10			4.6	19.1	16.0	3.1
1			4.7	19.0	15.9	3.1
2			5.2	18.5	15.8	2.7
3			4.5	19.2	15.7	3.5
4			4.8	18.9	15.6	3.3
5			5.4	18.3	15.5	2.8
6			5.5	18.2	15.4	2.8
Reg 7	21.85	3.50	5.30	18.35	15.3	3.1
8			5.7	18.2	15.2	3.0
9			3.2	18.7	15.1	3.6
20			3.3	18.6	15.0	3.6
1			3.3	18.6	14.9	3.7
2			4.5	17.4	14.8	2.6
3			4.6	17.3	14.7	2.6
4			4.8	17.1	14.6	2.5

			Elbank			
	21.85					
25			4.2	17.7	14.5	3.2
6			3.9	18.0	14.5	3.5
7			4.4	17.5	14.4	3.1
8			4.7	17.2	14.4	2.8
9			5.3	16.6	14.3	2.3
Sep 30	21.65	4.10	4.30	17.50	14.3	3.2
1			4.7	17.0	14.2	2.8
2			4.4	17.3	14.2	3.1
3			4.9	16.8	14.2	2.6
4			5.3	16.4	14.2	2.2
5			4.7	17.0	14.2	2.8
6			4.7	17.0	14.2	2.8
7			4.7	17.0	14.2	2.8
8			6.0	15.7	14.2	1.5
			6.8	14.9	14.2	0.7
about	100 below		7.5	14.2		
11	11	11 get	7.8	13.9		

Elbank Branch

		Hill	Byrnes		Ditch	
BW	22.60	2.60		20.00		
0			6.4	16.2	13.7	2.5
1			6.4	16.2	13.6	2.6
2			5.5	17.1	13.6	3.5
3			5.4	17.2	13.5	3.7
4			5.4	17.2	13.5	3.7
5			5.5	17.1	13.4	3.7
6			5.5	17.1	13.4	3.7
7			5.6	17.0	13.3	3.7
8			5.6	17.0	13.3	3.7
Beg 9	21.80	4.70	5.50	17.10	13.2	3.9
10			5.1	16.7	13.2	3.5
1			5.2	16.6	13.1	3.5
2			5.4	16.4	13.1	3.3
3			5.2	16.6	13.0	3.6
4			5.1	16.7	13.0	3.7
5			4.8	17.0	12.9	4.1
6			4.9	17.1	12.9	4.2
7			4.8	17.0	12.8	4.2
8			5.0	16.3	12.8	3.5
9			5.4	16.2	12.7	3.5
20			5.0	16.8	12.7	4.1
1			5.1	16.7	12.6	4.1
2			5.2	16.6	12.6	4.0
3			5.1	16.7	12.5	4.2

50' Stations

March 21st 1895

Ash Stump N 2 + 25

Branch 35 East of Con. Ed shields

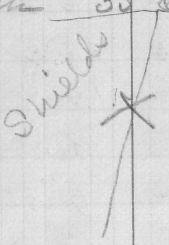

Wicket

			Byrnes					
	21.80							
Peg 4	20.65	4.15	5.20	16.50	12.5	4.0		
5			4.1	16.6	12.4	4.0		
6			4.6	16.1	12.4	3.9		
+25			5.3	15.4	12.3	3.9	Branch	
+7			4.3	16.4	12.3	4.0		
8			4.6	16.1	12.3	3.9		
9			4.1	16.6	12.2	4.4		
30			4.7	16.0	12.2	3.8		
1			4.9	15.8	12.1	3.9	× Knicked	
2			5.3	15.4	12.1	3.8		
3			5.2	15.5	12.0	3.8		
4			5.4	15.3	12.0	3.8	Branch	
5			4.3	16.4	11.9	4.0		
6			4.4	16.3	11.9	4.0		
7			5.1	15.6	11.8	3.8		
Peg	19.90	3.45	4.20	16.45				
8			4.6	15.3	11.8	3.8	Angle	
9			4.6	15.3	11.7	3.8		
40			4.1	15.8	11.7	4.1		
1			3.9	16.0	11.6	4.0		
2			5.0	14.9	11.6	3.8		
3			4.4	15.5	11.5	4.0		
4			5.1	14.8	11.5	3.7	Branch	
5			5.2	14.7	11.4	3.8	Branch	
Peg	21.70	6.00	4.20	15.70				

Of saw

	21.70						
6			6.40	15.3	11.4		Peacock
7			6.60	15.1	11.3		
8			6.55	15.2	11.3		
9			5.20	16.0	11.2		
30			5.70	16.0	11.2		+10 Co Road
1			6.0	15.7	11.1		
2			6.2	15.5	11.0		Hynes
3			6.9	14.8	10.9		
4			7.0	14.7	10.8		
+25			8.1	13.6	10.8		
5			6.9	14.8	10.7		
Aug 6	18.20	3.80	7.30	14.40	10.6		
7			3.88	14.4	10.5		
8			3.88	14.4	10.4		
9			3.20	15.0	10.3		
60			4.N	14.1	9.3		
+25			6.N	12.1	9.2		Peacock
1			6.N	12.1	9.0		
2			6.33	11.9	8.8		
3			6.20	12.0	8.5		
4	15 out		6.60	11.6	8.3		
6			3.14	15.1	8.0		
7			3.20	15.0	7.8		
8			4.55	13.7	7.5		
9			6.03	11.9	7.9		

	18,20					
Reg 50	15,70	5.50	8,60	10,20	7,0	3,4
51		~~6.2~~	6,2	9,5	6,8	3,1
2			6,2	9,5	6,5	3,0
3			6,4	9,3	6,3	3,0
4			6,8	8,9	6,0	2,9
5			6,6	9,1	5,8	3,1
6			7,2	8,5	5,5	3,0
7			7,3	8,4	5,3	3,1
8			7,7	8,0	5,0	3,0
9			7,5	8,2	4,8	3,4
60			7,9	7,8	4,5	3,3
1			8,1	7,6	4,3	3,3
2			8,5	7,2	4,0	3,2
3			8,7	7,0	3,8	3,2
4			9,1	6,6	3,5	3,1
5			9,5	6,2	3,3	2,9
6			9,8	5,9	3,0	2,9

14,7
5,9
9,8

Hunter et. al.

March 26th 1895

0	54.65	4.65		50.00	45.0	4.0	
1			6.3	48.4	45.9	2.5	
2			6.3	48.4	45.8	2.6	
3			6.4	48.3	45.7	2.6	
4			6.4	48.3	45.70	2.6	
5			6.4	48.3	45.6	2.7	
6			6.4	48.3	45.6	2.7	
7			6.3	48.4	45.5	2.9	
8			6.1	48.6	45.4	3.2	
			7.2	(47.5)			in ditch 8
9			6.4	48.3	45.3	3.0	
10			6.5	48.2	45.3	2.9	
1			6.1	48.6	45.2	3.4	
2			6.1	48.6	45.1	3.5	
3			6.1	48.6	45.0	3.6	
4			6.2	485	45.0	3.5	
Reg 5	52.50	4.10	6.25	48.40	44.9	3.5	
			4.9	(47.6)			in ditch 10
6			4.0	48.5	44.8	3.5	Small
7			4.2	483	44.5	3.6	
8			3.4	49.1	44.7	4.4	
9			3.3	49.2	44.6	4.6	
20			4.0	48.5	44.6	4.0	
			4.8	(47.7)			
1			4.0	48.5	44.4	4.1	

	52.50						
22			4.0	48.5	44.4	4.1	
3			4.0	48.5	44.3		
4			4.0	48.5	44.2		
5			3.9	48.6	44.1		
1			5.0	47.5		3.4	branch
Reg 6	53.05	5.30	4.75	47.75	44.1		
7			5.1	47.9	44.0		
8			4.8	48.3	43.9		
9			4.4	48.7	43.8		
30			4.6	48.5	43.8		
1			4.6	48.9	43.7		
2			4.6	48.5	43.6		
3			4.5	48.6	43.5		
4			4.8	48.3	43.5		
5			5.1	48.0	43.4		
6			5.3	47.8	43.3		
Reg 7	51.45	3.75	5.35	47.70	43.2		
8			4.0	47.5	43.2		
9			4.3	47.3	43.1		
40			4.3	47.2	43.0		
1			4.5	47.0	42.9		
2			4.6	46.9	42.9		
3			4.8	46.7	42.8		
4			4.8	46.7	42.7		small water
5			4.9	46.6	42.6		

ORANGE LOGAN FARM

WEST ½ SECTION 1, TOWN 10, RANGE 8.



	51.45							
46			4.9	46.6	42.6	4.0	4.0	
7			5.0	46.5	42.5	4.0	4.0	
Reg 8	51.60	4.85	4.70	46.70	42.7	4.4	4.5	
9			5.3	46.3	42.3	4.0	4.0	
50			7.2	44.4	42.2	2.2	2.2 T.6 in Box Car	44.0
1			4.9	46.7	42.1	4.6	4.7	
2			4.52	47.08	42.0	5.1	5.1 Connection	
3			4.6	47.0	41.9	5.1	5.1	
4			4.5	47.1	41.8	5.3	5.4	
5			4.4	47.2	41.7	5.5	5.6 Hunter	
6			4.6	47.0	41.6	5.4	5.5	
7			4.8	46.8	41.5	5.3	5.4 Craig	
8			5.5	46.1	41.4	4.7	4.8	
Reg 9	51.35	5.05	5.30	46.35	41.3	5.0	5.0	
+58			8.1	43.8				
60			5.6	45.8	41.2	4.6	4.7	
1			5.0	46.2	41.2	5.0	5.1	
2			5.2	46.2	41.2	5.0	5.2	
3			5.6	45.8	41.2	4.6	4.7	
+2			8.2	43.2				
4			7.5	43.9	41.2	3.7	3.8	
5			5.0	46.4	41.2	5.2	5.3	
6			7.4	44.0	41.2	3.4	3.5	
7			6.0	45.4	41.2	4.2	4.3	
+25			8.4	43.0				

Branch

+34	51.40		5.2	46.3			
33			4.9	46.6			
4			5.1	46.4			
+35			7.1	44.4			
3			4.9	46.6			
2			4.6	46.9			
1			4.5	47.0			
30			4.2	47.3			
9			4.2	47.3			
8			4.2	47.3			
Reg 7	52.75	5.20	3.90	47.55			
6			5.0	47.8			
5			5.1	47.7			
4			4.9	47.9			
3			4.4	48.4	43.6	4.8	
2			4.8	48.0	43.7	4.3	
1			6.3	46.5	43.8	2.7	
40			4.4	48.4	43.9	4.5	
9			4.4	48.4	44.0	4.4	
8			4.9	47.9	44.1	3.8	
Reg 7	51.20	3.85	5.40	47.35	44.2	3.1	
6			3.6	47.6			
5			3.6	47.6			
4			3.8	47.4			
3			3.9	47.3			

Bottom of ditch

Run line to Con. Rod at +2+40 here

in Branch 20

+20 from here

Dam

	57.20						
2			3.7	47.5			
1			3.8	47.4			
30			2.9	48.3			
9	53.30	4.95	2.85	48.35			
8			5.0	48.3			
7			5.8	47.5			
6			5.55	47.8			
		Branch					
Reg	51.15	4.40		46.75			Con. Main line at 52
1			4.5	46.7	42.2		
2			4.5	46.7	42.3		
3			4.6	46.6	42.4		
4			4.7	46.8	42.5		
5			4.7	46.5	42.6		
6			4.5	46.7	42.7		
7			4.2	47.0	42.8		
8			4.1	47.1	42.9		
9			3.4	47.8	43.0		
10			3.3	47.9	43.1		
1			4.6	46.6	43.2		in Branch
2			4.7	46.5	43.3		
3			3.2	48.0	43.4		
4			4.5	46.7	43.5		
5-			2.9	48.3	43.6		
+10			2.8	46.4	43.6		Same 43 on old line

	51.35						
68			4.9	46.5	40.4	6.1	
Reg 9	49.05	2.90	5.20	46.15	40.3	5.9	
70			4.8	44.3	40.2	4.1	
1			4.5	44.6	40.1	4.5	
2			2.9	46.2	40.0	6.2	
3			4.6	44.5	39.9	4.6	
4			4.4	44.7	39.8	4.9	
+40			6.8	42.3			
5			3.7	45.4	39.7	5.7	
6			5.0	44.1	39.6	4.5	
7			4.8	44.3	39.5	4.8	
			7.4	41.7			
8			5.5	43.6	39.4	4.2	
9			4.7	44.4	39.3	5.1	
Reg 80	47.40	4.35	6.00	43.05	39.2	3.9	
1			3.7	43.7	39.1	4.6	
2			4.5	42.9	38.0	3.9	
+25			6.9	40.5			
3			4.6	42.8	38.9	3.9	
4			4.8	42.6	38.8	3.8	
5			2.4	45.0	38.7	6.3	
6			4.9	42.5	38.6	3.9	
7			5.4	42.0	38.5	3.5	
+10			7.1	40.3			
8			4.9	42.5	38.4	4.1	

	47.40						
89			6.1	41.3	38.3	3.0	1-0
90			5.5⁻	39.9			
Reg 90	44.75	3.55⁻	6.20	41.20	38.2	3.0	1-0
1			3.8	41.0	38.0	3.0	1-0
2			3.0	41.8	37.7	4.1	1-1
3			3.8	41.0	37.5⁻	3.5⁻	0-6
4			4.3	40.5⁻	37.2	3.3	1-4
5			4.8	40.0	37.1	2.9	1-11
6			5.0	39.8	37.0	2.8	1-10 McCoy
7			4.9	39.9	36.9	3.0	1-0
8			5.3	39.5⁻	36.8	2.7	1-6
Reg 9	42.80	3.50	5.45⁻	39.3	36.7	2.6	1-7
100			4.1	38.7	36.6	2.1	1-1
1			5.3	37.5⁻	36.5⁻	1.0	1-0
			5.6	37.2			
2			5.5⁻	37.3	36.5	0.8	1-10
3			6.3	36.5⁻	36.5⁻		

5.3 / 6.0 — 49.4 / 47.6 / 1.8 — H M Maudlin — Ditch — May 7th 1895

0	55.40	5.40		50.00	47.3	2.7
1			5.7	49.7	47.2	2.5
2			5.3	50.1	47.1	3.0
3			4.9	50.5	47.1	3.4
4			4.7	50.7	47.0	3.7
5			4.8	50.6	47.0	3.6
6			4.4	51.0	46.9	4.1
7			4.5	50.9	46.9	4.0
8			5.1	50.3	46.8	3.5
9			4.7	50.7	46.8	3.9
10			4.1	51.3	46.7	4.6
1			4.3	51.1	46.7	4.4
2			4.3	51.1	46.6	4.5
Reg 3	55.50	4.60	4.50	50.90	46.6	4.3
4			5.1	50.4	46.5	3.9
5			5.0	50.5	46.5	4.0
6			4.8	50.7	46.4	4.3
7			5.1	50.4	46.4	4.0
Reg 8	56.70	6.30	5.10	50.40	46.3	4.1
9			6.20	50.5	46.3	4.2
20			6.5	50.2	46.2	4.0
1			6.1	50.6	46.2	4.4
2			5.9	50.8	46.1	4.7
3			5.4	51.3	46.1	5.2
4			5.10	51.7	46.0	5.7

	56.70					
25			5.2	51.5	46.0	5.0
B.M.	55.48	1.20	2.42	54.28		
6			4.4	51.1	45.9	5.2
27			4.6	50.9	45.8	5.1
8			4.9	50.6	45.8	4.8
9			5.0	50.5	45.7	4.8
30			4.9	50.6	45.7	4.9
1			5.0	50.5	45.6	4.9
2			5.2	50.3	45.6	4.7
3			5.2	50.3	45.5	4.8
Reg 4	54.08	4.00	5.40	50.08	45.5	4.6
5			4.2	49.9	45.4	4.5
6			4.5	49.6	45.4	4.2
7			4.7	49.4	45.3	4.1
8			5.0	49.1	45.3	3.8
40			4.7	49.4	45.2	4.2
2			4.9	49.2	45.2	4.0
4			5.4	48.7	45.1	3.6
Reg 6	52.10	4.00	6.10	47.98	44.5	3.5
8			4.5	47.5	43.9	3.6
50			4.9	47.1	43.3	3.8
2			5.5	46.5	42.7	3.8
4			6.0	46.0	42.1	3.9
6			6.3	45.7	41.5	4.2
8			6.7	45.3	40.2	4.1
60			11.1	40.9		0.0

rail in Oak Stump in Barn Lot Road

Clover

at 49

Wheat

Meadow

asm Wm Macdiv Ditch

+59	55.50				46.4		
13			4.6	50.9	46.5		
12			4.4	51.1	46.5		
11			4.3	51.2	46.6		
10			4.2	51.3	46.6		
9			4.5	51.0	46.7		
8			4.2	51.3	46.7		
7			4.4	51.1	46.8		
6			4.8	50.7	46.8		
5			5.4	50.1	46.9		
4			5.6	49.9	46.9		
3			5.7	49.8	47.0		
2			5.6	49.9	47.0		
1			5.7	49.8	47.1		
0			5.5	50.0	47.1		

R. J. Riley — Cellar Drain

0	10.7	20.7		10.00	10,00		Mouth of Drain
1			8.5	10.3	12.2	1.9	
2			8.1	10.6	12.6	2.0	
3			7.9	10.8	12.8	2.0	
4			7.4	11.0	13.3	2.3	
5			7.0	11.3	13.7	2.4	
6			6.5	11.6	14.2	2.6	
7			6.4	11.8	14.3	2.5	
8			4.5	12.0	16.2	4.2	
9			2.1	12.5	18.6	6.1	
			0.5	13.7	20.2	6.5	Nail in Foundation
10			1.1	13.5	19.6	6.1	

L. B. Peery Jan 20 18 Ditch

25	4.20	24.20		20.00	17.2	2.8
4			4.3	19.9	17.1	2.8
3			4.4	19.8	17.0	2.8
2			4.7	19.5	16.9	2.6
1			4.8	19.4	16.8	2.6
20			4.7	19.5	16.7	2.8
9			4.8	19.4	16.6	2.8
8			4.8	19.4	16.5	2.9
7			4.9	19.3	16.4	2.9
6			4.8	19.4	16.3	3.1
5			4.8	19.4	16.2	3.2
4	4.55	23.55	5.25	18.95	16.1	2.7
3			4.3	19.2	16.0	3.2
2			4.5	19.0	15.9	3.1
1			4.5	19.0	15.8	3.2
10			4.4	19.1	15.7	3.4
9			4.4	19.1	15.6	3.5
8			4.4	19.1	15.5	3.6
7			4.5	19.0	15.4	3.6
6			4.7	18.8	15.3	3.5
5			4.8	18.7	15.2	3.5
4			5.0	18.5	15.1	3.4
3			5.3	18.2	15.0	3.2
2			5.5	18.0	14.9	3.1
1		6.3	5.8	17.7	14.8	2.9

50 ft Standing Peg

17.5/8
16.7
20.00
17.2
2.8

Annie Kennedy — March

	16.00	6.00		10.00	10.00	Bottom of Tile
0			3.3	12.7	10.00	2.7
1			4.4	12.6	9.95	1.6
2			4.3	11.7	9.90	1.8
3			4.2	11.8	9.85	2.0
4			4.6	11.4	9.80	1.6
5			4.3	11.7	9.75	2.0
Reg 6	14.80	5.45	4.65	11.35	9.70	1.7
7			5.5	11.3	9.65	1.6
8			5.4	11.4	9.60	1.8
9			5.1	11.7	9.55	2.1
10			5.2	11.6	9.50	2.1
1			4.8	12.0	9.45	2.5
2			5.2	11.6	9.40	2.2
			7.6	9.2	(9.37)	Bottom Tile
3			5.4	11.4	9.35	2.0
4			5.5	11.3	9.30	2.0
5			5.7	11.1	9.25	1.8
6			5.8	11.0	9.20	1.8
7			5.8	11.0	9.15	1.8
8			5.7	11.1	9.10	2.0
Reg 9	16.50	5.70	6.00	10.80	9.05	1.7
20			5.7	10.8	9.00	1.8
1			5.7	10.8	9.00	1.6
2			5.8	10.7	9.00	1.7
3			5.4	11.0	9.00	2.0

6.8
8
7.6

17.15
10.65
6.50

7.1
8
7.9

8.6

G. I. Peak ditch

B.M.	24.84	4.84		20.00			On top of stone Dam
+12.5			8.0	16.84	16.8	0.0	Bottom of ditch
16			4.7	20.1	16.6	3.5	16.7 3.4
15			4.2	20.6	16.4	4.2	16.6 4.0
14			4.3	20.5	16.2	4.3	16.5 4.0
+25			5.7	19.1	16.1		
13			4.0	20.8	16.0	4.8	16.4 4.4
12			3.8	21.0	15.8	5.2	16.3 4.7
11			5.1	19.7	15.6	4.1	16.2 3.5
10			4.8	20.0	15.4	4.6	16.1 3.9
Pig 9	24.73	3.96	4.07	20.77	15.2	5.6	16.0 4.8
8			4.4	20.3	15.0	5.3	15.9 4.4
7			4.9	19.8	14.8	5.0	15.8 4.0
6			5.3	19.4	14.6	4.8	15.7 3.7
5			5.2	19.5	14.4	5.1	15.6 3.9
4			6.2	18.5	14.2	4.8	15.5 3.0
3			5.1	19.6	14.1	5.5	15.4 4.2
2			6.6	18.1	14.0	4.1	15.3 2.8
1			5.1	19.6	13.9	5.7	15.2 4.7
0			8.0	16.73	13.7	3.0	15.1 1.6
			11.0	13.7			Level of water

Hamlin Anderson

Ditch Sept 3. 1897

0	18.8	8.8		10.00	10.0	
1			6.0	12.8	10.08	2.9
2			6.0	12.8	10.16	2.6
3			5.1	13.7	10.24	3.0
4			4.5	14.3	10.32	4.0
5			4.6	14.2	10.4	3.8
6			5.2	13.6	10.48	3.1
7			5.5	13.3	10.56	2.7
8			4.7	14.1	10.64	3.3
9			4.2	14.6	10.72	3.9
10			4.4	14.4	10.8	3.6
1			3.7	15.1	10.88	4.2
2			3.2	15.6	10.96	4.6
3			2.2	16.6	11.04	5.6
4			4.0	14.8	11.12	3.7
5			4.4	14.4	11.2	3.2
6			4.4	14.4	11.28	3.1
7			4.6	14.2	11.36	2.8
8			3.6	15.2	11.44	3.8
9			3.8	15.0	11.52	3.5
20			4.2	14.6	11.6	3.0
1			4.2	14.6		

Burns Peery ditch).

BM.	25.45	5.45		20.00		
0			5.5 8.7	20.00 16.8	16.8	3.2
1			5.1	20.4	17.1	3.3
2			4.9	20.6	17.4	3.2
3			3.8	21.7	17.6	4.1
4			3.6	21.9	18.0	3.9
5	25.93	4.48	4.0	21.45	18.1	3.4
6			4.4	21.5	18.2	3.3
7			4.6	21.3	18.4	2.9
8			4.7	21.2	18.5	2.7
9			4.5	21.4	18.6	2.8
10			4.8	21.1	18.8	2.3
1			4.8	21.1	18.9	2.2
2			4.9	21.0	19.0	2.1
+45			4.8	21.1	19.1	2.0

In Bottom of ditch

26	52.75						43.6
25	51.45	3.80	5.10	47.65	44.1	3.6	43.6
4			3.9	47.6	44.2	3.4	
3			3.9	47.6	44.3	3.3	
2			3.9	47.6	44.4	3.2	
21	51.45	3.55	3.85	47.60	44.4	3.2	
20			3.6	47.6	44.5	3.1	
9			3.0	48.2	44.6	3.6	
8			3.1	48.1	44.7	3.4	
7			3.8	47.2	44.7		
6			4.0	47.2	44.8	.4	
5			3.8	47.4	44.9		
			3.7	47.5	45.0		
26	52.75	5.00		47.75			
27			4.9	47.9			
28			4.5	48.3			
9			4.2	48.6			
30			4.3	48.5			
1			4.3	48.5			
2			4.3	48.5			

Beg 13.47 chs West of ¼ M.P. on N. Side
Sec 4-10-8 for N. Side
at stake at 8.23 chs West for
South to center Road 49.44 chs for E. Side

N. 73 W 1.98 ; N. 78 W 3.42 ; N. 8
Stone S. 8 E 2.25 → 8 Links
North 47.65 chs for West Side of

for East South Road

Beg 13.47 chs West of ¼ M.P. N. Side
E. 49.44 chs ; N. 73 W. 1.98 ; N. 78 W. 3.42
N. 81 W 3.12 ; N 81 W 8.30 ; W
Stone N. 81 W. 32½ ; South 16.8 to center
7 Post 4"-2" ; N 33 E 5.60 ; N 62 E 4.0
S 89 E 3.40½ ; S 65 E 6.20 ; N 74 E 9.6
North 7.24 to Beg =

20.28
20.23
20.23
60.74
60.41
33

60.41
20.28
40.13
20.06
20.28
40.34

19.45

20.28
20.17
20.12
40.29

79.75
39.87
19.93
20.25
40.18
20
40.38

60.41
120.85
40.29
80.58
81.00
20.25
39.87
60.12
29
10

39.87
20.25
60.12

80.37

58

.01745 | .15700 | 8.65

13960
11400
10470
9300
8320
1150