Beg at N.E. Cor. Sec: W (V 5° 09') 36.50½
½ M.P.: W 4.02½ to ½ M.P. S side 36-10-10
S 89° 29' W 32.50 sec. Cor: S 1° 27' 41.24 ½ M
S 4.21 W 40.15 sec. Cor: N 86° 39' E 18.03¾
stake Hickory 18 N 56½ W 19 l & Elm 6 S 74 E 30
N 86° 39' E 18.03¾ ½ M.P.: N 86° 13' E 37.17½ sec
Beg at ½ M.P. S side Sec: N (V + 13' E 40.37
stake, Beech 10 N 1¼° E 21¼ l & Beech 10 S 55° E 20
Beg at ½ M.P. W side sec: N 86° 30' E 18.205
Beech 12 N 24½ E 7½ l & Elm 13 N 89 W 33½ l
30' E 18.205 to center stake. May 31 1867 S. L.

Beg at N.E. Cor of Sec: S (V 4° 37') 21.85 sta
W (V 5° 09') 36.76 to stake on W line of ¼ sec
4 S 57½ E 19 & W Oak 5 N 64¾ W 18½ l: N - V 5° 56'
21.85 to ½ M.P.: E - V 5° 09' - 36.50½ to beg = 80 a
Oct 15 1867 S. L. A.

Beg ½ M.P. N side sec: S - V 3° 56' - 19.74
Beech 20 S 73 E 20½ & Beech 7 N 26½ W 16 l: W
09' - 18.22¾ stake. Beech 20 S 45¾ E 22¾ l & Beech
S 61¾ W 6¾: N - V 3° 49' - 20.25 to ¼ stake on
N W ¼. Paplar 12 N 15½ W 49½ l & Beech 13 S 3½ W
E - V 5° 40' - 18.25¾ l to beg. Oct 15 1867 S. L.

Beg ½ M.P. E side sec: W - V 8° 39' - 37
to center of Sec: Beech 10 N 9¼ E 21¼ l &
10 S 55 E 20 l: N - 3° 56' - 17.63 stake. Maple
E 19 l & W Oak 5 N 64¾ W 18½ l: E - 5° 09' - 36
over

N 6 of W

Rh S ½
N E ¼

Sec 1 Tp 9 R 10

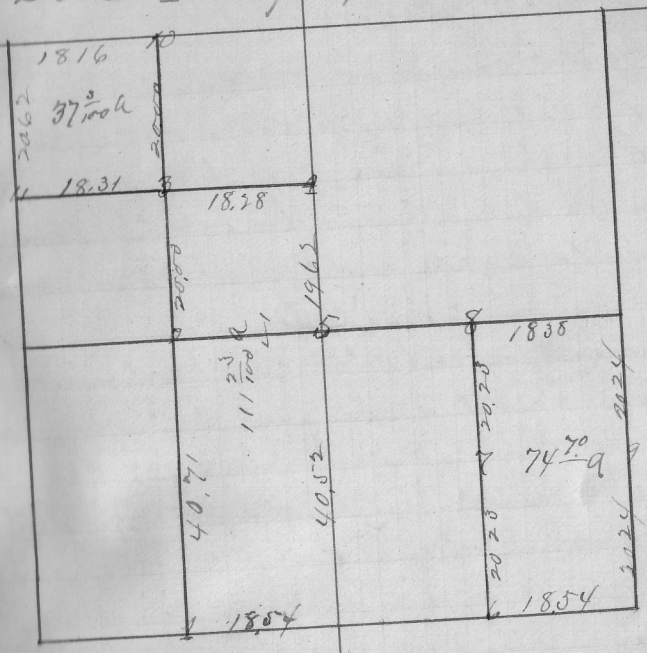

Beech 24 S 33 E 14
Ash 3 N 47 E 12
Beech 9 N 63 W 12
" 5 S 50 E 13
Hickory 22 N 54 W 24
Beech 16 S 9 E 28
" 24 N 25 W 7
" 16 S 15 E 18
" 15 S 37 E 15
" 16 N 10 W 16
" 15 S 37 E 75
" 8 N 18 E 87
May 31 1837 D.M.

7 { Beech 14 S 85 E 51
Sycamore 50 S 4 W 81

8 { R Oak 12 S 52 W 4
Hickory 14 N 3 W 23

9 { Elm 30 S 56 E 32
Stone W on line 76

10 { Hickory E 17
Beech 15 S 4 W 42

11 { Maple 16 S 84 E 23
Beech 11 N 2 W 33

July 30. 41 D.M.

1 – 9 – 10

chs. stone on E line N E 1/4 : S – V 4° 37'
15.37 to beg = Oct 15 – 1867 S L A

Ph N W¼

Beg 4.33 W of ½ M.P. N side sec; Elm 18 [illegible]
E 3. Elm 15 N 24 W 3; S 43 W 5.13. Elm 16 corner [illegible]
Mich road; N 55 W 6.30 Beech 14 N 48 [illegible]
9.07 to beg = 1 68/100 a Aug 12 1837 [illegible]

Ph W½ of N E¼

Beg at S.W. cor. N E¼ Sec (stone); N [illegible]
9.00 to stake on Mich. road; S 41°30° E [illegible]
W (v 4°30° E) 10 24 to beg = 4 61/100 a Sept 7 [illegible]

For ph N W¼ See Sec 3-9-10

Ph S E of N E¼

Beg at a stone N.W. cor. S E¼ of N E¼ [illegible]
E (v 3°48') 4.47 stone; S-v 3°48'-13.17 [illegible]
in center of Mich road: N 48½ W 5.97 [illegible]
N-v 3°48'-9.22 to beg = 5 a Feb 5-68 [illegible]

Sline of N W¼

Beg at S.W. cor sec; E-v 2°25' [illegible]
set ¼ stone; E 20 40 to ½ M.P. stone
Dec 1873 [illegible]

Sec 2 Tp 9 R 10

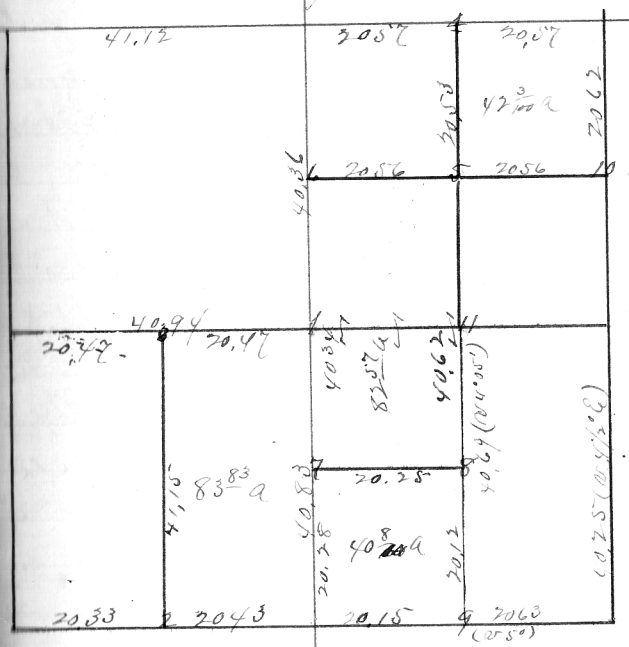

Hickory 10 N 2¼ E 20 Jack oak 8 N 30 W 12

Beech 18 S 65 W 4
" 7 N 6 E 10
Sugar 11 N 60 W 20
Beech 30 N 38 E 11
" 16 N 6 E 11
" 21 S 72 W 12
" 15 N 20 W 8
" 16 S 26 W 8
Gum 12 N 25 W 29
Elm 20 S 14 E 38
Poplar 4 N 5 E 37
Hickory 3 S 3 E 17
Aug 30-37 DM

7 - Sugar 22 N 26 W 58
8 { Hickory 36 S 59 W 28
" 20 N 25 W 47
#9 { Ash 15 S 56 E 43
Elm 12 N 10 W 28
10 { Maple 16 S 84 E 23
Beech 11 N 2 W 33
July 30 1841 DM

11 { Poplar 36 N 50¾ E 49½
R Oak 12 N 80 E 59
Sept 3 1860 O.T.

Beg at N. W. Cor, W½ S E¼ Sec; Beech [illegible]
23. Beech 18 N 10 W 84: S 12.00 stow; N 63 E 0.2[illegible]
Poplar stump: N 36 E 5.20; Sugar E 15 [illegible]
5.44: W 8.45 to beg = 7 34/100 a Apr 3 1844 [illegible]

NW¼ ⌐ W½ NE — Beg at N. W. Cor. Sec: E 47.50 Beech 11 N 1 [illegible]
Elm 11 S 46 E 47: S 37.75: W 47.95 to ½ [illegible]
to beg = 175 18/100 a Sept 3 1857

E½ of N E of S E¼ N W¼ — Beg at S. W. Cor E½ N W¼ Sec: N 3[illegible]
to sec, cor; E 12.20 Beech 18 N 3¼ [illegible]
S 39.79 Beech 24 S 27¼ E 26: W 37.[illegible]
a Feb 10 1862

Sec 3 Tp 9 R 10

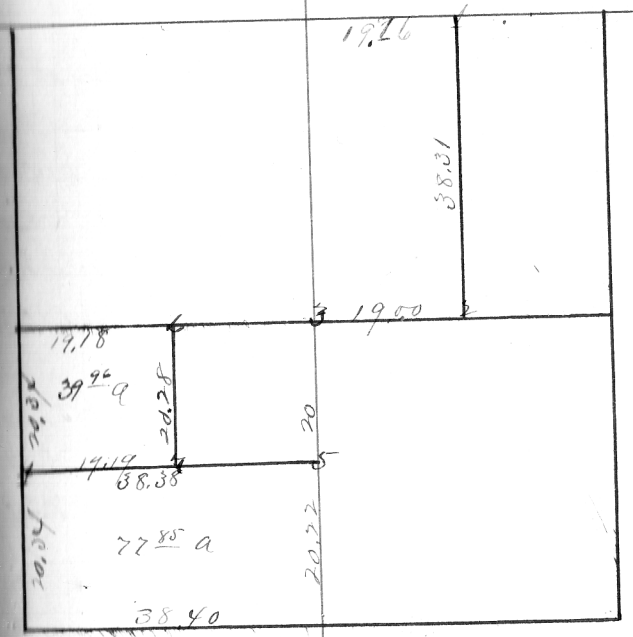

Beech 10 S 85 E 4
Sugar 17 N 61 W 28

1 { Sassafras 6 N 53 E 12
Dogwood 5 N 75 W 6

2 { Beech 9 N 26 W 10
" 24 S 16 W 23

3 { " 16 N 51 W 23
" 18 N 10 W 84

4 { " 10 N 74 E 8
" 18 N 24 W 10

5 { " 15 N 8 E 78
" 7 S 41 W 113

6 { " 10 N 18 W 9
" 11 S 3 E 34

May 30. 36 D M

E 1/2 S E 1/4

Beg 1/2 M. P. Each side Sec; W 7.81 chs. to notch on Beech root; W 11.11 chs set [illegible] S 40.49 chs to stone; E 11.11 chs to stone; E 8.29 chs to sec. cor. Aug 1877 J. W. C.

Beg at NE cor. 4-9-10: S 36.88 chs Set Stone at 9.22 chs. W. Oak 10 W 38 Also Beg at NE cor. 4-9-10; W 37.16 1/2 M. P. S 38.45. Also cen. sec Stone. Set Stone 9.61 1/4 chs. W. Oak 20 N 24 E 10.

Mar. 14-89

W. W. L.

J. W. C. [illegible]

Sec 4 Tp 9 R 10

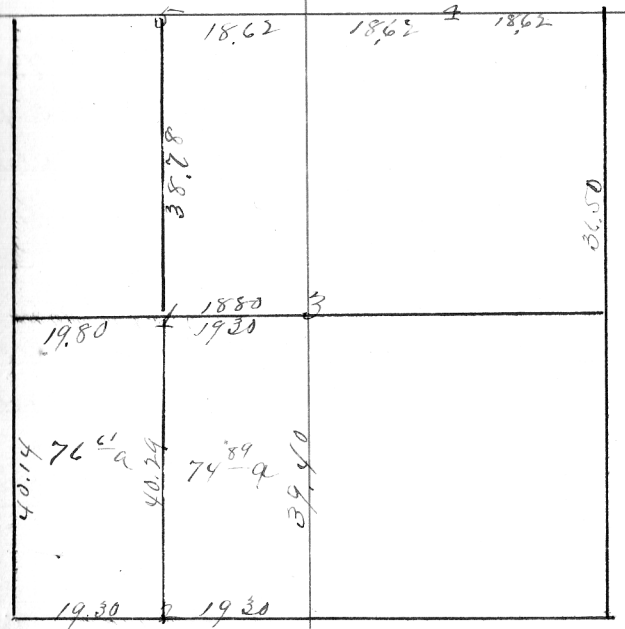

1 Paplar 12 S 20 E 14
W Oak 30 N 14 E 16

2 Beech 15 S 47 W 10
" 11 N 27 E 32

3 Sw. Gum 10 S 83 W 34
Elm 28 N 29 E 36

4 Beech 8 N 19 E 22
" 12 S 3 W 45

5 Paplar 26 S 72 E 52

July 17. 1842 D. [illegible]

Beg ½ M.P. N side sec; S V 3° 12' - 21.20 stone
ash 16 N 72 W 23½ l & Elm 20 N 47½ E 74 l;
S 21.20 stone (Center) Beech 15 N 81¼ E 26 & Beech
15 S 2 W 36 l; S 40.76 to ½ M.P. S side sec; E
V 9° 23' - 20 38½ stone, Beech 24 N 73 W 24 l & Beech
20 N 79¼ E 26 l; N 40.50 stone Beech 10 S 60 W
N 20.40 stone Elm 6 N 79¾ W 1 l & Paplar 4 S 64 E
Mar 13 1867 S. L. A.

W ½ S E & S W of N E

Beg at N.E. Cor sec; S 40.18 to ½ M.P. set
stone at ½ Way 20.09 Elm 8 N 68 W 30 & Oak
N 62 E 59½ l. Also beg at N.E. Cor sec; S 5.48
stone; W 5.48 stone; N 5.48 stone; E 5.48 to beg
Mar 13 1867 S. L. A.

Ch N E ¼

Beg at ½ M.P. W side Sec; E - V 8° 41' 40.15
to center sec; set stone at ½ Way 20.07½ Beech
24 N 30 E 58½ l & Beech 6 N 45½ E 58 l;
Also beg at S.W. Cor, Sec; E - V 8° 46' - 40.02 to
½ M.P. set stone at ½ Way, Beech 6 S 85 W 54½
& Beech 22 N 53¼ W 33 l; N from last Cor
20.40 stone Beech 18 N 14 E 18½ l & Beech
20 N 53½ W 21 l. Mar 14 1867 S. L. A

Lines of S W ¼

Beg at ½ M.P. E side sec 6-9-10;
N on a direct line to a point 77 feet E
of the N.E. Cor of said sec. 19.96 chs; W 20
chs to a stake; S to ¼ stake 19.96 chs; E
chs to beg = 40.50 a. Mar 22 1870 S. L. A

Ch E ½ N E 6 & pt W ½ N W 5

Sec 5 Tp 9 R 10

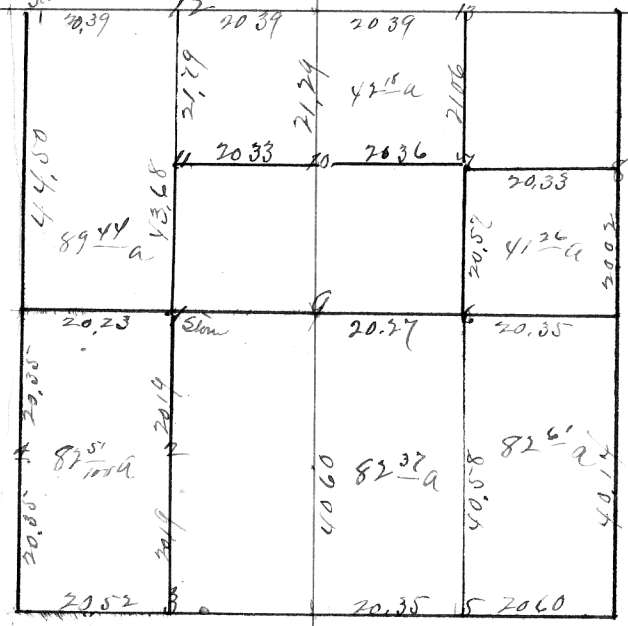

1 { Dogwood 5 N 54 W 23
" 5 N 62 W 24
Beech 10 S 69 E 22
" 12 S 58 E 16

2 { " 18 N 82 W 1
Sugar 14 S 63 E 27

3 { Beech S 31 W 25
Paplar 54 N 2 E 43

4 { Beech 11 S 84 E 20
" 19 N 65 E 46

" 22 N 15 W 24
" 20 S 22 E 10

" 30 S 16 E 14

" 36 N 48 W 30

Nov 20-39 D M

7 { Beech 8 N 58 W 37
" 15 S 10 W 36

8 { Maple 8 N 60 E 60
Elm 30 S 17 W 70

9 { Hickory 16 N 27 E 22
Beech 12 N 60 W 13

10 { Elm 18 S 64 E 25
" 20 N 82 W 37

Feb 11 42 D M

11 { Beech 12 S 33 E 14
" 18 N 10 W 18

12 " 18 N 75 E 128

13 { Paplar 12 N 17 E 30
Gum 18 S 48 E 42

Apr 5 51 D M

Sec 6 Tp 9 R 10

Ch S½ of N W¼

Beg. at N.E. Cor S½ N W¼ Sec; S 10.00 Beech 8 S 60 E 15 Beech 20 N 5 W 21; W 37.75 Ash 16 N 14 E 38 " 14 S 13 W 27; N 84 W 8.16; S 15 E 82; N 84 W 2.62; S 31 W 2.10; N 84 W 5.00 Center Sand-Creek Beech 15 S 75 W 61. Beech 15 N 62 W 8.83; N 13 E 6.12½; N 70 E 4.50; N 86 E 3.75; N 45 E 2.00; N 5 W 2.50 Center Sand-Creek. Sycamore 15 E 56; Beech 14 S 29 W 77; E 41.00 to beg = 47 41/100 a Aug 13-42 DM

Ch S½ of N W¼

Beg at N.W. Cor. S½ N W¼ Sec; E 12.56 Center Sand-Creek. Sycamore 15 E 56, Beech 14 S 29 W 77; S 5 E 2.50; S 45 W 2.00; S 86 W 3.75; S 70 W 4.50; S 13 W 6.12. Beech 15 S 75 W 61. Walnut 2 S 66 E 13; N 11.65 to beg = 11 95/100 a Aug 13 1842 DM

SE¼ of N W¼

Beg. at N W Cor (stone) Sec; E 28.50 stone B Walnut 6 S 31 E — ; S 21.25 Beech 16 N 34 E 32. R Oak 15 N 15 W 46; W 28.25 stone " 20 S 67 W 37 Beech 24 N 52 E 14; N 20.67 to beg = 59 23/100 a

NW of NW

Beg at N.E. Cor. S½ N.W.¼ Sec; W Oak 30 S 22 W 15; Beech 15 N 6 W 10; S 21.75 Paplar 4 S 88 W 13 Sycamore 6 S 71 E 17; W 28.00 stone. Maple 8 S 51 W 9 B. Gum 2 N 61 E 12; N 21.25 Beech 16 N 34 E 32. R Oak 15 N 15 W 46; E 28.00 to beg = 61 3/10 a Feb 10-51 DM

over

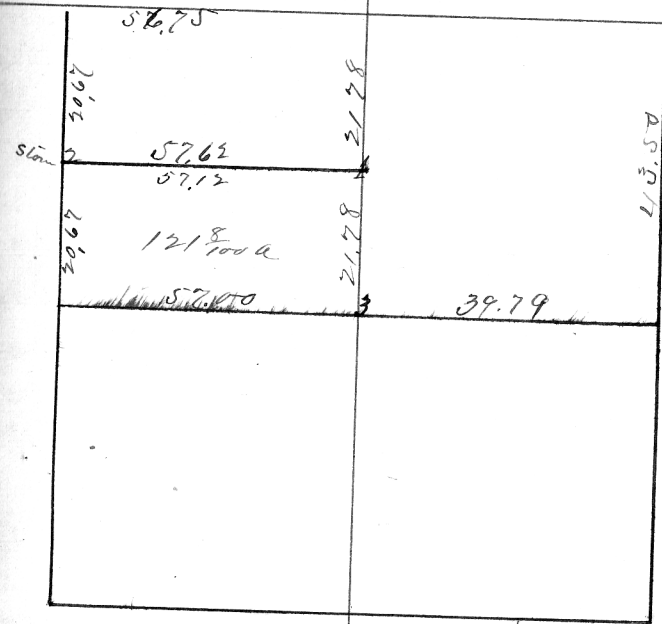

Paplar 4 S 88 W 13. Sycamore 3 S 71 E 17. Aug 10-44 DLH

1 { W. Oak 30 S 22 W 15
Beech 15 N 6 W 10

2 { " 20 S 67 W 37
" 24 N 52 E 14

#3 { " 10 N 4 E 18
" 12 S 33 W 21

Feb 19-36 DM

Beg at stake N.W. Cor S E 1/4 Sec: old bearing 1840. Poplar 4 S 88 W 13 & Sycamore 3 S 71 E 17 l: S 41.48 to 1/2 M.P. set stake at 1/2 Way 20.74. Buch 20 S 19 W 46 & Buch 12 S 79 W 20: Also beg. at S.W. Cor E 1/2 S E 1/4: N 41.13 stake Buch 20 S 41 1/4 W 62 l & Buch 20 S 45 E 40 l: set stake at 1/2 Way 20.56 1/2. Buch 15 N 43 1/4 E 20 l & Buch 24 N 22 W 36 l. Also beg at S.E. Cor. sec: N 40.8 1/2 to 1/2 M.P. E. side. set stone at 1/2 Way 20.40.

Apr 9 1866 Saml L. A.

Ever W & Center lines S E 1/4

Beg at N.W. Cor. Sec 8-9-10; E 20.62

E½ N E 7 & W½ N W 8

Beech — S 31 W 25. Poplar 54 N 2 E 48; S 40.59.
Poplar 14 S 48 W 14. " 15 N 4 W 15; W 20.00
to ½ M P; W 20.06 Sugar 16 N 77 E 18. Beech 12
S 60 W 18; N 40.30. Ash 36 S 26 W 19 Beech 18 S 61 E 7;
E 20.00 to beg = 162 93/100 a. Dec 7 1838 D M

Beg 20.09 N of ½ M.P. S side Sec 7;
Poplar 11 S 34 W 10. Beech 13 N 79 E 19; E 20.12 Sugar
10 N 77 E 18. Beech 12 S 60 W 18; S 20.15 Elm 18 S 40 E
12. Beech 12 S 71 W 34; W 20.25 to beg = 40 53 a. Mar 15-39 D M

Pt of SW & Pt NW

Beg 20.16 N of S.W. Cor Sec; Beech 18 S 83 W 16
Beech 8 S 87 E 8; N 40.32 Ash 24 S 36 E 50. Maple
N 86 E 74; E 27.36 Beech 22 N 76 E 27. Beech 26
N 75 W 14; S 40.25 " 9 N 72 E 7 " 16
S 35 W 28; W 26.73 to beg = 108 94/100 a Mar 16-39 D M

S E¼ S E¼ 7 & S W of S W 8

Beg at S.E. Cor Sec; W 20.15 stone
Sw Gum 2 N 81 E 16 W Oak 2 N 5 W 20;
N 20.15 Maple 8 S 73 E 6. Beech 12 S 70 W 34;
E 20.08 Hickory 16 S 21 W 11. " 14 N 23 E 42;
E 20.12 Beech 24 S 44 W 60. S 20.25 Beech 21
S 33 E 55 " 14 S 29 W 23; W 20.00 to beg
= 81 15/100 a Sept 1 1858 D M

S. Line SE¼

Beg at SE cor Sec 7-9-10 Stone
W. 40.52 Ch's to ½ M.P. Stone! Set
Stone at 20.26 Chs
Feb. 9th 1897 J.W.C.

Sec 7 Tp 9 R 10

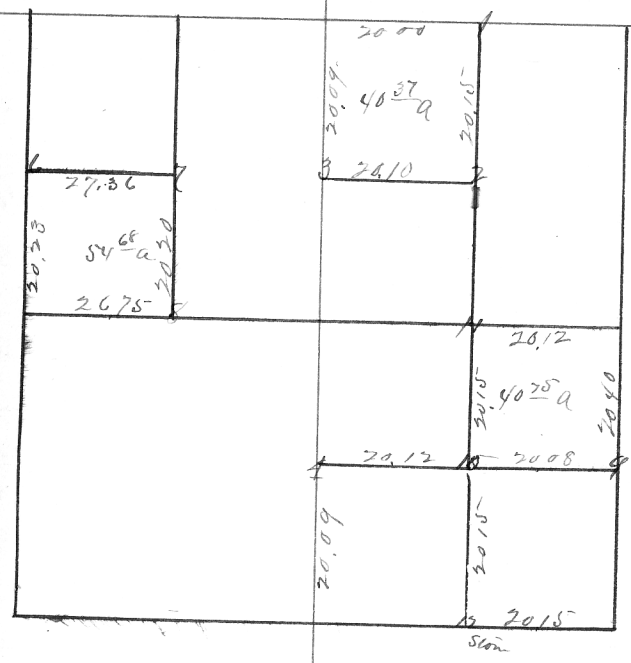

7 { Beech 22 N 76 E 27
" 24 N 75 W 14

8 { " 12 S 37 W 19
Poplar 8 N 14 — 28

9 { Hickory 16 S 21 W 11
Beech 14 N 23 E 44

10 { Maple 8 S 73 E 6
Beech 12 S 70 W 34

11 { Sugar 11 N 77 E 18
Beech 12 S 60 W 18

12 { S Gum 2 N 81 E 16
W Oak 2 N 5 W 20
Sept 1-58

Oct 30-40 D M

1 { Ash 36 S 26 W 19
Beech 18 S 61 E 7

2 { " 15 S 75 W 15
" 7 N 17 E 31

3 { " 9 S 61 W 16
" 7 N 18 E 29

4 { Poplar 11 S 34 W 10
Beech 13 N 79 E 19

5 { Sugar 10 N 77 E 18
Beech 12 S 60 W 18

6 { Ash 24 S 36 E 50
Maple — N 86 E 74
Mar 15-39 D M

Beg at NW cor. E ½ NE¼ sec 7 old stone & 40.45 old stone. Set stone at ½ way. Beg at NE cor. sec 7, N 84.65 to NE cor. Set stone at 61.24.

Sept 21 - 81

JWS

For W½ N W¼. See Sec 7
" SW of SW " " 7

W½ of NW¼ — Beg ½ M.P. W side sec. tracing old survey, found ¼ stake 20.00 ch E, Poplar 14 S 48 W 14 & Poplar 15 N 4 W 15: N 40.59 chs Poplar 54 N 2 E 43. Beech ~ S 31 W 25 l: W 20.52 chs, sec. cor: S 40.75 to beg. Apr 9 1866 S. L. A.

E½ NW¼ — Beg ½ M.P. N side sec: S ~ 3° 36' – 40.18 stone, Beech 18 N 6 W 38½ l & Beech 23 S 61½° E 25 l: W ~ 9° 16' – 20.00 stone Beech 13 N 56 E 64 l & Beech 12 N 79 W 39½ l. Mar 14 1867 S. L. A.

SE¼ NW¼ — Beg. (stone) center 8-9-10: N 20.19½. stone: Maple 14 S 63¾ & Jack Oak 28 S 48 W 63: W. 20.07 stone: S. 20.19½ stone: E 20.06 to beg = 40.42 Acres
Apr. 17, 1905. J. A. S.

Sec 8 Tp 9 R 10

7 { Beech 14 S 24 W 23
" 27 S 33 E 55

8 { Poplar 14 S 48 W 14
" 15 N 4 W 15

9 { " 24 S 57 E 5
Dogwood 3 N 4
Sec 7. 38 – S.W.

1 { Beech 20 N 6 E 18
" 18 S 6 W 44

2 { " 14 N 52 W 44
" 17 S 78 E 44

3 { " 16 S 35 E 8
" 12 N 42 W 38

4 { " 22 N 15 W 24
" 20 S 22 E 10

5 { " 16 N 28 W 11
" 11 S 36 E 13

6 { Maple 18 N 47 E 20
Beech 18 S 73 W 13
Sec 7 – 38 S.W.

S 1/2 S W 1/4

Beg at S. W. Cor. Sec: N - V 2° 34' - 20.21 1/2 stone: W Beech 4 N 77 1/2 W 17 1/2 lks: N 20.21 1/2 to 1/2 M. P. set from old bearings: E - V 3° 13' - 19.26 to old 1/4 stake, set stone: S - V 2° 34' - 20 30 1/2 stone S Gum 8 N 18 1/2 W 15 and Beech 18 S 18 1/2 E 2 1/2 l: S 20.30 1/2 1/4 stone: W - V - 19.25 to beg. Mar 17 1871 S. L. A.

N E of N E 1/4

Beg at N. E. Cor. Sec: W 18.40 chs to stone: S 20.34 chs. set stone, Also South from place of beg 20.40 1/2 chs. set stone Aug 1877 J. W. C.

Sec 9 Tp 9 R 10

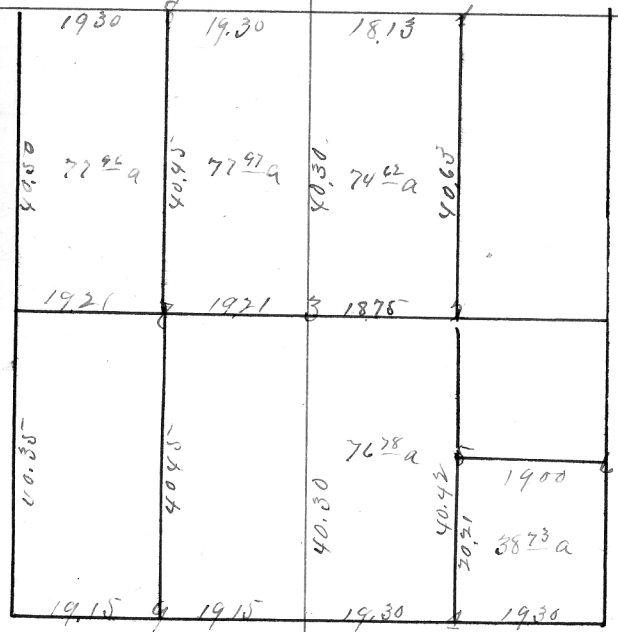

7 { Poplar 12 N 29 E 4
" 6 S 52 W 3

8 { Beech 15 S 47 W 10
" 11 N 27 E 32

9 { Sw Gum 18 N 78 W 34
Poplar 33 N 37 E 44

Feb 12 - 41. D M

1 { Beech 14 S 53 W 10
Sugar 26 N 31 E 17

2 { W Oak 48 E 42
Poplar 8 N 81 W 50

3 { Hickory 18 N 12 W 16
" 16 S 23 E 22

4 { Beech 15 N 71 W 6
" 20 N 69 E 31

5 - Poplar 60 S 57 W 72

6 { Beech 11 N 76 E 27
" 16 S 42 W 37

Feb 12 - 41 D M

Ph N W 1/4 — Beg 1/2 M. P. W side sec; N 10.41 B Walnut 3 N 79 E 25; E 38.46. Beech 15 N 71 W 5. Beech 17 N 74 E 13; S 10.41. Beech 9 N 39 E 18 Beech 12 N 51 W 36; W 38.43 to beg = 40 a June 1-50 D. M.

Ph E 1/2 N W 1/4 — Beg 10.41 N of S. E. Cor of E 1/2 N W 1/4; W 19.25; N 10.17 W Walnut 2 N 15 W 6; E 19.21 stone Beech 15 N 50 E 10; S 10.17 to beg = 19.52 a Sept 9-46 D. M.

See Plat Book for N E of N E & ph W 1/2 N W 1/4

N 1/2 of N E of N E — Beg at N. E. Cor. stone; S 9.87 stone Beech 18 S 26 E 48; W 19.39 stone; N 9.29 stone; E 19.51 to beg = 17.46 a Nov 18-58 D. M.

Ph N W 1/4 — Beg at N. W. Cor. Sec; E 4.63 chs. set stone on sec line. Also S from sec. Cor. 30.25 chs set stone by wah of willow tree; E 4.63 chs. set stone. Aug 1877 J. W. C.

Sec 10 Tp 9 R 10

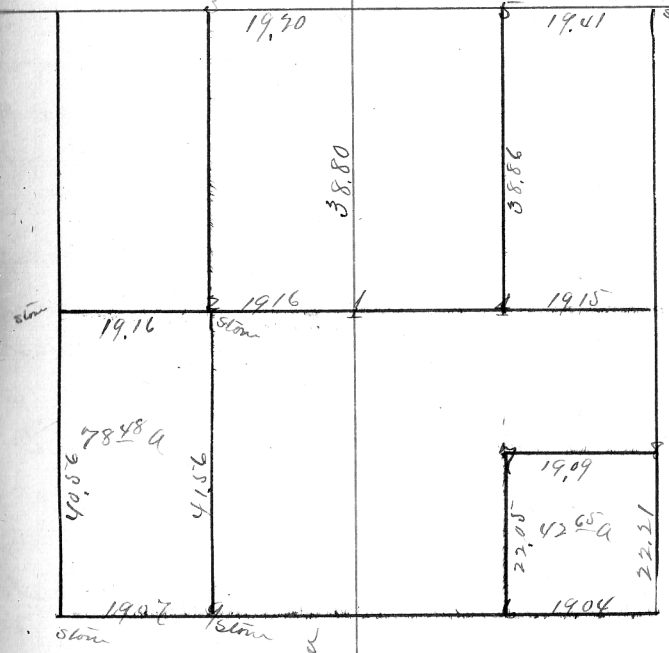

7 { Poplar 48 N 66 E 35 / Beech 18 S 66 W 7 }
8 { Ironwood 10 N 32 W 40 / Beech 12 S 84 E 60 } Oct 3-45 D. M.
9 B Ash 8 S 65 E 34

1. { Beech 9 N 39 E 18 / " 12 N 51 W 36 }
2 { " 11 N 59 E 15 / Sugar 21 N 71 W 36 }
3 { Beech 4 S 52 E 2 / Sugar 11 S 46 W 28 } Nov 11-35 D. M.
4 { Beech 14 S 36 E 32 / Elm 24 N 30 W 36 } Nov 1 1841 D. M.
5 Poplar 50 N 3 W 98
6 { Elm 10 S 6 W 56 / Beech 14 N 25 E 20 }

Sec 11 Tp 9 R 10

N ½ of Sec

Beg at N W Cor Sec: S 35.50 to ½ M.P. set stake at ½ way on line; Beg at ½ M.P. on N side: S-V 0° 46'-35.98 set center stone by old bearings, also set stone at ½ way on line. Elm 15 N 45¼ E 53½ l and 12 S 40° E 82 l, also found old bearing about one Ch N W of the Center of Sec. having been changed from the 1st establishment. it is agreed by all the parties to change this on the present line, also found this point west V 20.05'-20.15½ chs set stone, Gum 5 N 48¼ W 13½ l and Gum 10 S 23¾ E 9¼: W 20.15½ to ¼ stake on Sec. line, also beg at N.E. Cor Sec; S-V 0° 38' W 19.05½ set stake, Beech 10 S 47 E 23¼ l and Beech N 84 W 32 l S 19.05½ Ch to ½ M.P. and found ¼ stake; W-V 2° 26'- to ¼ stone on W line of ¼ Sec, also beg at ¼ stone on N line ¼ Sec. S (V 0° 10' E) 18.31 Chs set ¼ stake, set ¼ stone on intersection S Gum 10 S 14 E 25 and Gum N 22 E 18½ l; W-(V 2° 26') 20.32 chs to ¼ stone

Over

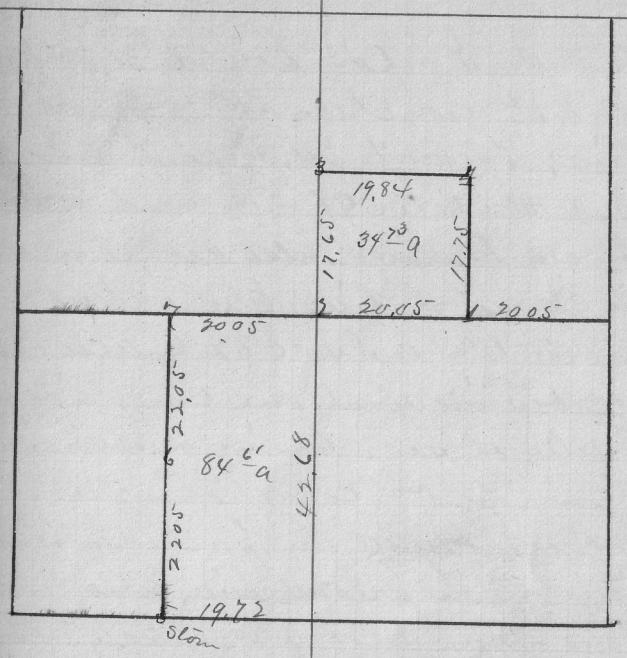

7 { Beech 12 N 5 W 37
S Gum 4 S 31 W 5

1 { S Gum 5 S 42 W 28
" " 8 N 67 E 43

2 { Beech 14 S 57 W 56
" 14 S 82 E 13

3 { W Oak 28 N 53 W 9
Hickory 24 N 15 E 13

4 { " 18 N 52 W 21
Beech 15 S 26 E 31

Feb 13-40 D M

5 { Ironwood 6 S 73 W 7
W Oak 18 N 67 E 67

6 { Beech 16 S 2 E 8
" 16 N 11 E 62

Jan 1 50 D M

11—9—10

book open

Also laid off 13 a of S end N W of N. E. 20.32 ch length of S line running North 6.38 chs. and length of N line 20.38 chs. N W Cor a stone, N. E. Cor stone, Birch 6 N 19¼ E 43 l. and Elm 6 N 8½ W 33 l. Mar 28 1874 S L N

Sec 12 Tp 9 R 10

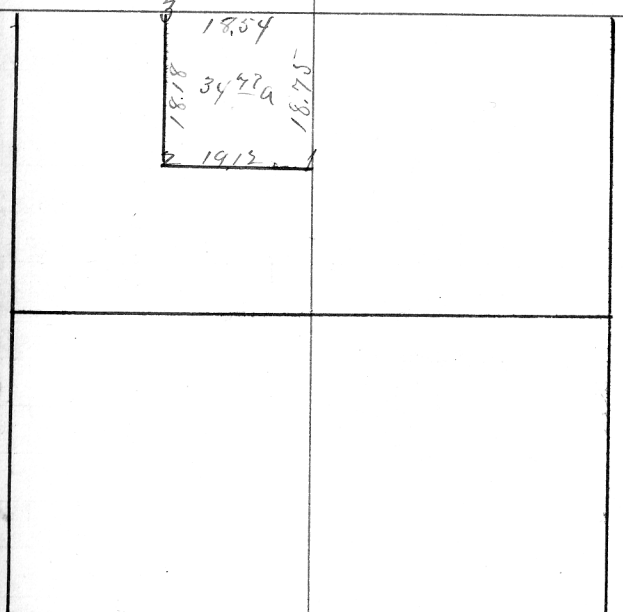

N W of N E

Beg at N. E. Cor Sec; S (V 5° E) 41.10 Stone 1/2 way - 43.89 to Co. line. From N. E. Cor. W (V 9°) 18.75 Beech 16 S 42 1/2 M M E 75. Beech 8 N 32 1/2 M M E 87; W 18.75; S (V 5°) 20.55 Elm 5 S 19 1/2. E 22 1/2 R Oak 5 N 46 M M W 23; E (V 9°) 18.75; N (V 5°) 20.55 = 38 53/100 a

Seph 7 - 60 O.T.

Beg at N. E. Cor Lot 45 in Mullhousen. N 59 1/2 W 37; S 0.2 3/4 - 61; N 30 1/2 E 72 to beg. July 1865 O.T.

this is 20-9-

Beg at W. Cor. Lot 34 Mullhousen; S 88 W 62; N 9 W 3.01; N 60 E 2.42; S 30 W 2.00. Magnetic bearings 33/100 a cus. July 1865 O.T.

Beg. N. W. cor. 12-9-10 - S. 19.05 1/2 stone S. 19.05 1/2 to 1/2 M. P.; E 19.23 Pin Oak 22 S 45 W 1 1/2 & Hickory 7 W 13; N 38.60 stone, Red Oak 18 W 15 1/2 & E 45 & W. Oak 16 S 10 W 15; W 10.[illegible] to stone at beg.

Over

1 { Beech 11 S 50 W -
" 11 N 13 W 32

2 { Poplar 10 N 40 W 5
Ash 7 S 81 E 14

3 { Beech 24 S 83 E 14
Ash 3 N 47 E 12

Aug 1 1837 D M

12-9-10

Legal Notice having been given I proceeded to Survey as follows.

Beg. at the N & cor. 12-9-10
South 40.51 chs Set ½ M.P.
South 43.21 chs D.B. line Set Stone
Also Beg. at the N & cor 12-9-10.
West 18.56 chs Stone + Stone South
37 links West 88.22 chs to old
Stone N & Cor W½ NW¼ 12-9-10 Stone Stone S 79° E 16½
Thence South 38.66 chs Set Stone
at ½ way + Stone S 79° E 16½
Thence East 19.31 chs Stone, Stone
South 9° West 22 l.; East 38.62 chs
Stone Hickory 24 N 4° W 42 links
East 57.93 chs. to ½ M.P
Also Beg. at the N & cor W½ NE¼
12-9-10 South 40.29 chs. Set stone
at ½ way Stone S 85 W 17 links
Also Beg at the SW cor Sec-12-9-10
East 21.06 D.B. line Stone + Stone
N 20° W 22½ links; Thence N 56° E
22.35 chs Stone + Stone N 21½ W 27½
N 56° E 47.33 chs to Sec line
Sept 8th 1890 W. W. Lowe

Ch E½ N E¼

Beg at N.E. Cor Sec: W 19.62. Beech 16 S 80 E 23. Beech 18 S 27 W 10: S 25.81 to B. line. Beech 15 N 82 E 23. Beech 22 N 25 W 91: N 56° E 24.07 to old Cor on B line. Aug 11 1837 D M

Ch W½ N E¼

Beg ½ M.P. N side Sec: E 19.72. Beech 12 S 59 E 46. B Gum 9 N 42 E 32: S 25.81 to B. line Beech 15 S 82 E 23. Beech 22 N 25 W 91: S 56° W 24.07 with B line. Elm 10 N 20 E 14. Ash 10 S 27 E 13: N 37.79 to beg = 62 7/10 a. Aug 11-37 D M

E½ N W¼

Beg at ½ M.P. N side sec: S 37.79 to B line. Elm 10 N 20 E 14 Ash 10 S 27 E 13: S. 56° W 24.07. with B line. Beech 20 N 56 W 10. Sassafras 9 S 49 E 19: N 5000 stone Ironwood 6 S 73 W 7. Beech 20 S 88 E 27: S 19.72 to beg 86 64/100 a Aug 11-37 D M

Ch SW¼

Beg ½ M.P. W side Sec: E 19.72 Paplar 30 S 64 E 94: S 5.09 Ash 6 S 50 E 3. Ash 5 N 26 W 16: W 19.72 Beech 18 N 18 W 15. Paplar 4 S 35 E 17: N 5.09 to beg = 10 a Aug 12-37 D M

Beg at ½ M.P. (stone) N side sec: E 19.60 B Gum 9 N 42 E 32. Beech 12 S 59 E 46: S 19.62 Sugar 11 N 80 E 22; Sugar 15 S 10 W 18: W 19.61 Beech - N 55 E 44

Over

Sec 14 Tp 9 R 10

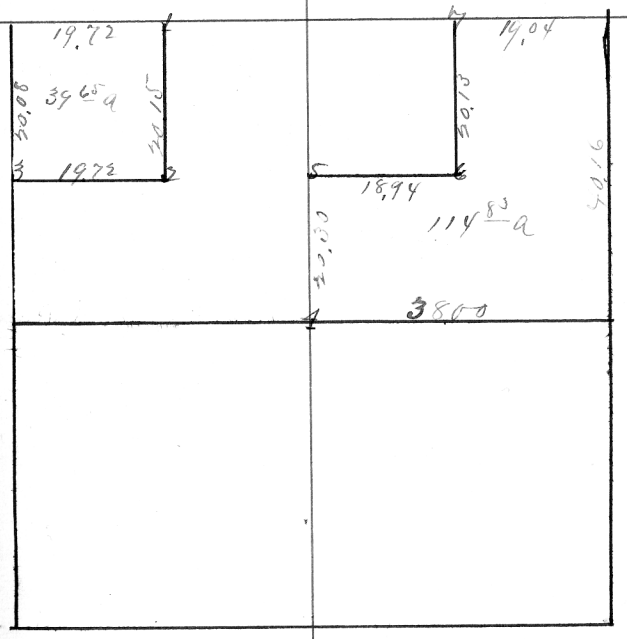

7 { Elm 10 S 6 W 56
Beech 14 N 25 E 20

1 { Ironwood 6 S 73 W 7
Beech 20 S 88 E 27

2 { " 10 S 59 E 17
W oak 50 N 32 W 37

3 { Beech 18 N 41 W 12
Ironwood 11 S 60 E 26

4 { Paplar 23 S 51 E 11
W Beech 5 N 37 E 9

5 { " 10 S 16 W 11
" 18 N 30 E 12

6 { Sugar 14 N 82 W 25
Sassafras 5 N 8 E 27

Oct 3-45. D M

broh over

Ch N W of N W

W oak 15 S 50 E 14: N 19.62 to beg
= 38 46/100 a Sept 8 52 D M

Beg at N. E. Cor. N W 1/4 N W 1/4 Sec. 15:
S 20.15 Beech 10 S 59 E 17. W Oak 50
N 32 W 57: W 12.42 1/2 R Oak 48 N 47
W 66, Beech 21 N. 71 E 31: N 20.11 Ash
22 S 20 E 54: E 12.42 1/2 to beg = 25 a
Sept 28 1852 D M

Ch S E 1/4

Beg at S.E. Cor. Sec; W 25.57 B Walnut 12 N 3 W 58 (06 too far west); N 21.96, W. Walnut 10 N 41 W 117; E 25.70 R. Oak 16 S 55 W 65; S 20.19 to beg = 52 67/100 a. Sept 28 1852 D M

Ch S E 1/4

Beg 1/2 M.P. S side Sec; S 19.94 R. Oak 16 S 55 W 65; W 25.70 W. Walnut 10 N 41 W 117; N 19.94 Beech 18 S 38 E 23; Dogwood 8 N 74 W 4; E 25.84 to beg = 51 37/100 a Sept 28 185- D M

W 1/2 S W 15 & ph E 1/2 S E 16 & ph N W 22

Beg at S.W. Cor. Sec; W 2.37 to Muscatatuck; N 30° E 4.80 to sec. line; N 37.36 to 1/2 M.P.; N 5.00 to Rocky Branch; S 67° E 8.75; S 10 E 2.60 to N. line W 1/2 S W 1/4; E 10.65; S 21.00; E 2.00; S 32.35 to Road; N 62 W 10.00; N 75 W 7.30; S 9 W 2.25; N 88 W 6.00 to sec line; N 7.58 to beg = 105 11/100 a Aug 31 58 D M

Beg at the Stone Center of Section; E 4.95 chs. stone B 16 N 9 E 20 lks. B 24 S 86 E 48 lks; N 20.20 chs stone B 22 N 52 1/2 E 8 l. ash 12 S 88 E 67 lks; W 4.95 chs stake; S 20.20 chs to beg = 10 a

Also beg at stone center of Sec;

Over

Sec 15 Tp 9 R 10

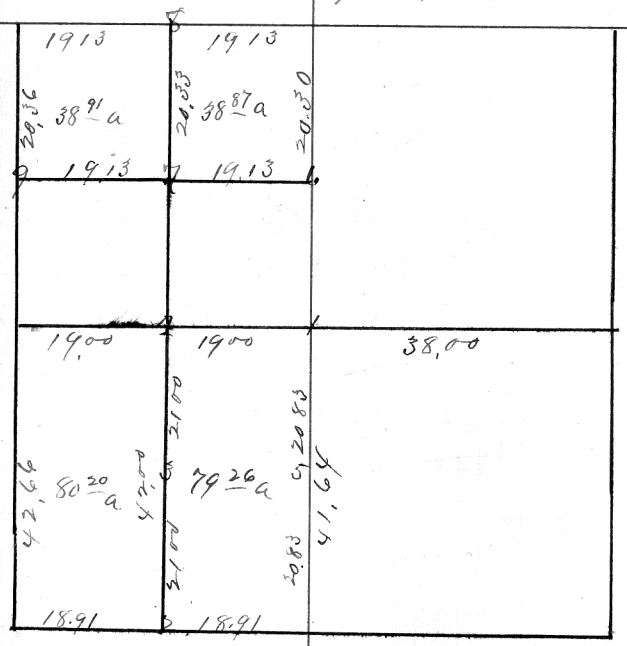

7 { Sugar 22 N 85 E 31
Ironwood 6 N 13 W 19

8 { Sugar 15 N 73 E 14
Lynn 16 S 29 W 21

Feb 14 - 40 D M

9 { Beech 24 corner
Dogwood 23 N 70 W 11

1 { Poplar 22 S 51 E 11
W Beech 5 N 37 E 9

2 { Elm 9 S 27 E 10
Lynn 3 N 35 E 7

3 { Beech 12 S 9 W 21
Elm 9 N 7 E 15

4 { Beech 20 S 25 W 24
Sugar 16 N 5 E 22

5 { Cherry 4 S 13 E 13
Sassafras 7 N 33 E 24

6 { Beech 10 S 16 W 11
" 18 N 30 E 12

Sept 2 36 D M

brok over

N 20.20 chs: W 28.53 ch to Muscatatoc
Creek, set stone, Elm 24 W 17 N 76 lks.
Ash 12 S 13 E 70 lks: S 15.50 ch: S 35 W
5.60 ch following meanderings of
Creek, set stone, Hickory 10 N 35 W 12 l,
Sycamore 42 S 28 E 38½ l; E 31.93 chs
to beg = 67 8/10 a. Nov 24 1881 J. C. P.

For Sh E½ S.E¼ See Sec 15

Lines N W¼

Beg at N.W. Cor Sec: E 38.50 to ½ M.P. N side. Set Stake at ½ way 19.25. White oak 5 S34 E42 & W Oak 4 S29 l. Also beg: at ½ M.P. W side sec; E 39.00. Maple 28 N5 E4. Hickory 24 S74 W15. Set stake at ½ way 19.50. W Oak 5 N46½ E43 l. W Oak 6 S21 E30 l. Apr 10.56 S.L.A.

Lines of N E¼

Beg ½ M.P. N side: E - v 8°05' - 19.20 set ¼ stone; E 19.20 sec. Cor. Beg at old Center stone; E - v 8°51' - 19.32 set ¼ stone; E 19.32 to ½ M.P. stone, Also from ¼ stone N on line 10.40 set stone; and from ½ M.P. N on sec, line 10.40 set stone, Cor to 20 a off S end Mar 18. 1871 S.L.A.

Beg ½ M.P. N side

Sec 16 Tp 9 R 10

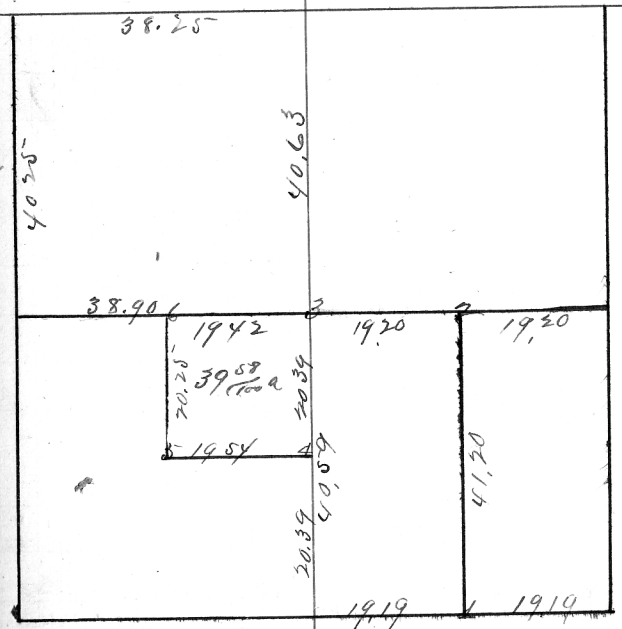

1 { Beech 24 N 50 W 34
Walnut 6 S48 E 40

2 { Beech 18 N 19
" 9 S27 W 30

3 { Maple 28 N5 E 4
Hickory 24 S74 W15

4 { Beech 20 N 12 W 21
R. Oak 10 S1 W 54

Feb 28-39 D M

5 { Beech 10 S53 W 24
" 12 N65 E 50

6 { Maple 36 N31 E59
S Gum 12 S27 W 70

May 31-50 D M

Ph N E 1/4

Beg 1/2 M.P. E side Sec: W 25.00 Beech 15 N 41 W 48, Sugar 20 N 78 E 67: N 20.00 Beech 18 N 48 W 23 Beech 18 S 56 E 12: E 25.00 " 24 N 76 E 54 " 20 S 56 E 25; S 20.00 to beg = 50 a. May 3 1840 D M

See Sec 18 for W 1/2 S W 1/4 & Ph 1/2 S W 1/4 -

S 1/2 N W 1/4

Beg at N.W. cor. E 1/2 S W 1/4 E 60.25 chs to 1/2 M.P. E side Set Stone for Center Sec. at 20.34 chs.
Beg at 1/2 M.P. N side. S 40.48 chs Set Stone at 20.24 chs
Beg at NW cor Sec. S 40.17 chs to 1/2 M.P. Set Stone at 20.08 1/2 chs.

Feb 9th 1897 J.W.C

Sec 17 Tp 9 R 10

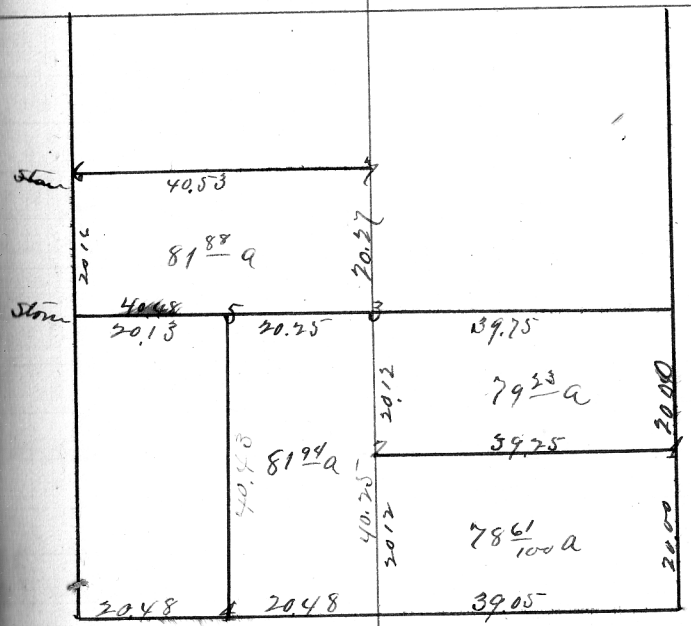

Beech 14 N 46 W — Beech — S 58 W 40

6 { Sor Gum 10 N 52 E 68
Ash 9 S 38 E 54

7 { Raplan 21 N 67 W 42
Beech 18 S 38 W 69

1 { Beech 14 N 72 W 13
" 10 N 51 E 6

2 { " 18 S 13 E 26
" 16 N 72 E 14

#3 { " 11 S 17 W 4
" 18 N 17 E 10

4 { Sor Gum 18 S 73 W 30
Beech 16 N 53 E 12

5 { " 10 S 84 E 9
" 12 S 73 W 25

Dec 5 38 D M

E½ S W¼

Beg at ½ M. P. S. side sec: W – v 2½° E – 24.87: N – v 3¾ E. 40 36: E – v 3¼° E 25.32 Beech 10 S 10° E mm 39. Beech 15 S 32 mm W 64: S – v 3° – 40.86 to beg = 101.99 a
Sept 24 1862

See Plat Book for N E¼

Pt W½ S W¼ 17
" E½ S E¼ 17

Beg at ½ M. P. W side Sec 17: E 20 13 Beech 15 S 6 W 23. Beech 10 S 84 E 9: S 13.00 Sugar 21 S 35 E 14. Ash 6 N 37 W 43: W 20.15 Beech 17 N 36 W 29: Beech 9 S 73 E 18: S 4.00 Beech 21 S 82 W 52. Ash 4 N 17 W 49: W 20.10 stone Beech 16 S 50 W 40. Beech 10 N 67 E 24: N 17.00 Beech 15 S 52 E 81: E 20.00 to beg. = 60¼ Aug 14 1852 D M

W½ S W¼

Beg at S. W. Cor Sec: N (v 4° 34') 40.50 chs to ½ M. P.: E (v 3° 17) 25.24 chs ¼ stone. Beech 12 S 18° E (v 5° 54') 46½ l: S (v 3° 54') to ¼ stone on S line Sec. Beech 20 S 6½ l & Beech 8 N 63 W 20½ l: W 24.76½ ch to beg. Nov 30 1866 S. L. A.

Pt E½ S E¼

Beg 12.97 chs S ½ M. P. E side (stone): S (v 2° 08') 8 ch to Cor of 46 a off S end of 80. a: W 89½° N (v 2° 08') 7.50 chs stone. Cont in triangle 1½ a
Apr 5 1872 S. L. A.

Sec 18 Tp 9 R 10

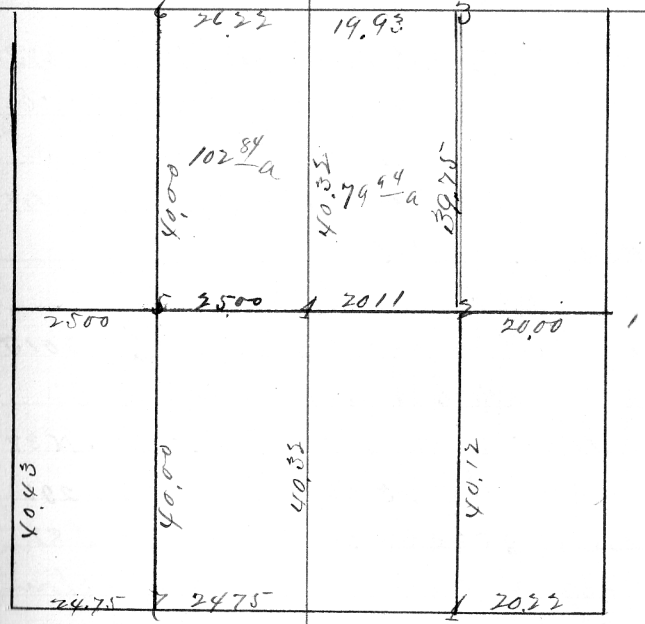

7 { Beech 9 S 54 W 16
" 10 N 38 E 35

1 { Beech 14 S 3 E 20
" 18 N 6 E 70

2 { Sugar 18 N 6 E 24
Beech 17 S 60 W 70-26

3 { " 8 N 10 E 19
" 30 S 58 W 20

4 { Elm 21 S 74 E 27
Beech 18 S 33 W 26

5 { " 18 S 35 E 22
S Gum 6 N 39 W 22

6 { " 3 S 16½ E –
Maple 3 W 5
Apr 22-41 D M

Beg ½ M.P. S side sec 19: W 19.81.
Maple 15 S 52 W 9 – See Plat for this 80.

See Plat Book for W½ N W¼.

Ch E½ S E¼

Beg ½ M.P. E side Sec: S 5.00 Beech 8
N 50 W 15 Beech 14 (or 4) S 32 W 25: W 4.00 " 15
N 67 E 12 " 17 S 75 W 16: N 5 Ironwood 6
N 22 W 10 " 20 S 58 E 8: E 4.00 to beg = 2 a
Aug 30 – 58 D M

Ch E½ N E¼

Beg ½ M.P. E side sec 16: S 86½° mm W
3.98 Ironwood 6 N 30 W 8, Beech 24 S 70 E 10: N 12° E
(mm) 2.70. Butter Elm 12 N 16 W 58, Dogwood 4
S 61 W 71: S 50½ E mm 4.12 to beg = 51/100 a Aug 18 – 60 O.T.

Beg at N.W. Cor of Lot No 50 in Snyder
Add. to Williamstown: S 2½° E mm 2.00 to
S.W. Cor Lot No 51: No 70¾ W mm 1.17 to
S.E. Cor Lot No 48: N 30 E mm 2.00 to
N E Cor " No 49: S 12 E mm 12½ to
beg = 127/100 a Aug 18, 60. O.T.

E½ N W¼

Beg ½ M.P. W side Sec 19: E (V 3° 20')
24.09 ch ¼ stone. W Oak 6 E 25 l & Papla
4 N 78 W 30: E 24.09 chs set center stone,
Ash 6 N 23 W 11 & Beech 8 S 58 E 2½: N (V 3°
28') 40.32 ch ½ M.P.: W (V 3° 37') 24.76 chs
¼ stone Beech 20 S 6½ & Beech 8 N 63 W 30½.
Nov 13, 1866 S.L.A.

over

Sec 19 Tp 9 R 10

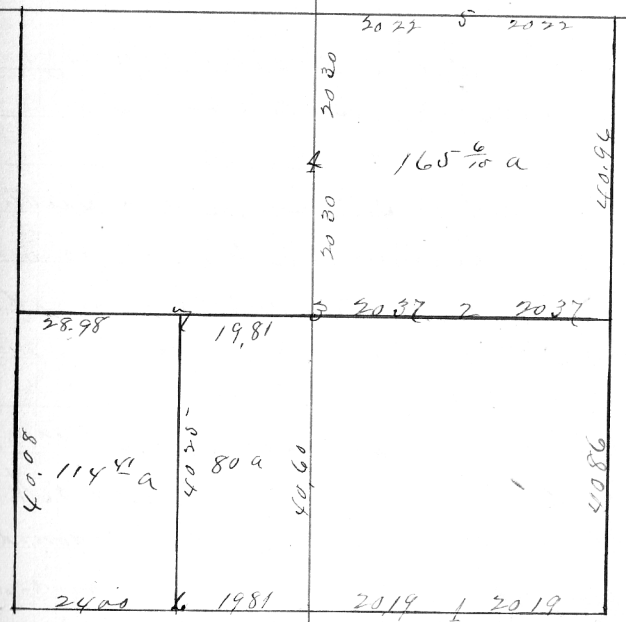

7 { W Oak 44 S 66 E 24
Beech 14 N 69 W 35
June 25 – 40. D M

1 { Beech 10 S 55 W 11
" 8 N 14 E 16
2 { Sycamore 15 S 86 W 20
W Oak 7 N 47 E 16
3 { " " 60 S 10 E 17
Beech 4 N 36 W 7
4 { Beech 6 N 46 E 7
" 10 S 18 W 20
5 { " 14 S 3 E 20
" 18 N 6 E 70
6 { Maple 15 S 52 W 9
Paplan 10 N 40 E 11

Aug 30 36 D M

19-9-10

N E 1/4

Beg at N.E. Cor. Sec: S 20.315 chs 1/4 stake Beech 8 S 48 E 27 lks & Beech 8 S 79 W 44 1/4 l; S 20.315 1/2 M.P.; W 20.36 Oak 9 N 52 E 15 1/4 l; & Sycamore 18 W 19 1/2 l; W 20.36 to center stone; N 20.26 1/2 Beech 13 S 76 E 42 3/4 l; N 20.36 to 1/2 M.P.; E 20.405 — 16 S 6 E 22 3/4 l & Sycamore — N 30 E 30 1/2 l; E 20.405 to beg.
Also beg. at 1/4 stake on E line; W 20.38 & 20.38 to 1/4 stake on W line. Also beg at 1/4 stake on N line: S 20.29 & 20.29 to 1/4 stake on S line, set stake at intersection Beech 20 N 12 E 15 1/2 l & Beech 20 N 74 W 23 1/4 containing in N.E 1/4 41.39. N W 41.39. S W 41.30 & S.E 1/4 41.35 acres.
Sept 23 1870 S.L.A.

Pt. E 1/2 N W 1/4

Beg at 1/4 stone on S. line N W 1/4 Sec 19; N (V 4° 09') 20.93 stone in center of Road. Beach 7 N 46 E 50 1/2 l; N 19.43 chs to 1/4 stone, and from stone in Road. S 68 E 8.95 stone S 81 E 15.67 chs stone S 60 3/4 E 6.03 chs, stone Hickory 16 N 59 1/4 E 36 & Elm 12 S 43 3/4 W 58 l; S 1° W 14.75 to 1/4 stone. Nov 16, 71 S.L.A.

over

19-9-10

Beg. at 1/2 M.P. W. side 19-9-10; E. 29.01, set stone; stone W. 4.34 1/2; E 19.83 to center stone.
Also beg. at S.W. cor. Sec: E. 28.02 set stone: W. Oak 10 N. 1° E 103 & Beech 12 N. 45 E 90; E. 19.82 1/3 to 1/2 M.P. S. side sec.
Apr. 4, 1906. J.A.S.

Ch S E¼

Beg at ½ M.P. E side; W (v 2° 35') 17.23 chs to center of Road, Buch 15 N 9¼ E 52 l; N 56½ E (v 2° 35') 3.68 chs Buch 18 S 41½ E 51 l; N 78¾ E 1.88 Buch 20 S 18 E 35 l; N 84° 40' E 7.63 chs, Buch 15 N 10½ E 45½ l; N 71 E 1.58 chs Elm 14½ W 46½ l; S 51 E 4.15 to beg = 3.67 ch

Aug 4 1873 S. L. A.

Sec 20 Tp 9 R 10

Ph W 1/2

Beg 1/2 M.P. W side sec: N 15.62
Buch 28 N. E. 5 Buch 10 S 34 E 24; E 12.40
" 11 N 17 W 12 " 10 S 51 E 17: S 4° E
24.08; S 31 1/2 W 6.00 Elm 4 N 44 W 16 & Elm
16 N 44 E 30; S 83 W 12.75 Sassafras 4 N
13 E 12, Buch 18 S 6 E 17: N 15.00 to beg
= 40, a June 23, 40 DM

Ph S W 1/4

Beg 1/2 M.P. S side Sec: W 11.07
Buch 10 S 24 E 2 Sn Gum 3 N 56 W 18: N 36.00
Poplar 40 N 75 W 22 Dogwood 3 N 27 E 14: E 11.07
Sassafras 8 S 39 E 1. Woak 10 N 5 W 36: S 36.25
to beg = 40 a Aug 12. 42 DM

Ph 1/2 S E 1/4

Beg at stone 20.21 N 1/2 M.P. S side Sec
Sassafras 10 N 47 E 58, Buch 18 S 29 E 60;
N 11.55; E 16.28, Ash 8 N 60 W 6. S 9.00
Buch 12 N 40 E 16; W 16.25 to beg = 16.65 a
June 3 - 1857 D

Ph E 1/2 S W 1/4

Beg 36.00 N 1/2 M.P. S side Sec: S 4.67
W 5.75: S 1.55: W 5.50: N 6.25; E 11.07 to
beg = 5.55 a Jan 13. 57 DM

Ph S W 1/4

Beg 11.07 W 1/2 M.P. S side Sec: Buch
15 N 29 W 73: W 18.75. Elm 15 N 58 W 20, Elm
14 N 78 E 26; N 6.75. Sugar 10 S 34 W 26'
Elm 11 S 59 E 21: E 2.75: N 45 E 7.25: E 11.50:
S 12.00 = 20 a Jan 27.58 DM

Over

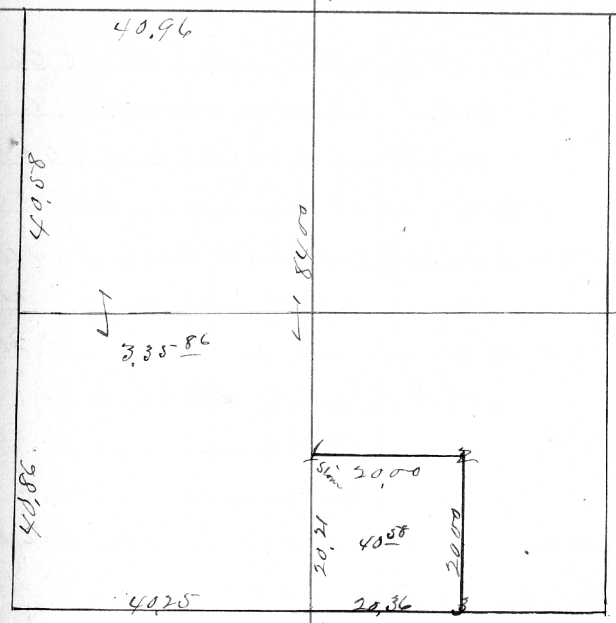

1 { Sassafras 10 N 47 E 58
Beech 18 S 29 E 60

2 { " 14 N 89 E 21
" 12 S 50 W 27

3 { Hickory 18 N 59 E 34
Buch 14 N 32 W 28

June 23-40 DM

Sec 12-9-10

Beg 36.25 N + N 73 E from 1/2 M.P.
S side sec; S 5.94 E 3.09; N 7.00;
S 73 W 3.25 = 2 a Aug 30. 58 DM

Beg 25 N 73 E from N. E. Cor. last
above described track; N 73 E 1.45;
S 7.40; W 1.40; N 7.05 to beg = 1 a
Aug 30 58. DM

Beg at a stone N E of last des-
cribed track; S (V 5¼° E 7.39 stone;
E 2.57 stone; N 8.19 stone; S 66¾ W
2.62 to beg = 2 4/10 a May 14-60 O.T.

Beg 16 ft N 181½ E from N E Cor. of
L Egberts Cor; N 81½° E 1.15; S 8.37;
W 1.14; N 8.20 to beg = 94/100 a Nov 7-62 O.T.

Beg at N E Cor of last described track;
N 85 E 1.50; S 85 E .90; S 8.47; W 2.37; N 8.3[illegible]
to beg = 2 a Nov 7 62 O.T.

Beg at N E Cor last described track;
S 89 E 1.45; S 60 E 8.31; S 84½ W 1.40; N 6 W
8.47 (Magnetic bearings = 1 17/100 a. July 21-65 O.T.

Beg [illegible] feet S 89½° E from N. E. Cor of la-
des. track; S 6 E 8.28; N 84½ E 5.00; N [illegible]
W 7.72; N 89½ W 5.07 to beg (Magnetic bea[illegible]
= 4 a July 21 1865 O.T.

over

Beg at N. E. Cor of Mill Lot in Millhousen; E (V 6½) 10.66; N (V 2¾) 10.66; W 26½ 10.66; S (V 2¾ 10.66 to beg = 10.76 a July 19 1865 O.T.

Beg. same as last above; N (V 2¾ 1.09; S 30½ W (mm) 1.37; E (V 6½) .78 = 4/100 a

Beg 69½ W (mm) .37 from E Cor Lot No 45 Millhousen; N 69½ W mm 6.75; N 30½ E mm 5.93; E (V 6½) 2.46; S (V 2¾ 8.85 to beg = 3.88/100 a July 19-65 O.T.

Beg at N. E. Cor Lot No 45 Millhousen N 59½ W .37; S V 2¾ .61; N 30½ E 72 to beg = July 19 65 O.T.

Beg at W Cor Lot 34 Millhousen S 88 W .62; N 9 W 3.01; N 60 E 2.42; S 30 W 2.00 magnetic bearing = 33/100 a July 20-65 O.T.

Beg at an old stone Cor. 10.86 S 85°55' W mm of ½ M.P. S Side; N 2°30' W mm 12.00 old stone corner, to Christian Ruhl; N 12.10 to intersection of S line. O.P. of Millhousen; N 11.90 set stone; N 10.5[illegible] set stone on N line of Hardebecke Add.; N 83°27' E mm with N line over

E½ Max Schneiders Est

of said Add. 10 70 to Center line
of Sec. set stake: N 2° 43' W 37.82
to ½ M.P.; S 79°58' W mm 20.59½ set
stake, Bench 20 S 87 E 12 l & S Gum 24 [illegible]
49½ W 33; W 20.59 to sec. Cor. stone;
S 3¾ E mm 25 00½ to stake Cor of Church
Lot (found old stone incorrect): N 84½
E mm 13.40 N.E. Cor Church lot; S 8° [illegible]
E mm 10.60 to intersection of N line
of Hardebecks Add, extended West;
S 13.055 to S.W. Cor stone of O. Plat;
S 42½ l to old stone Cor. to church lot;
S 27° W mm 6.00 stone; S 74¾ W mm 2.[illegible]
stone on sec line 15.00 S of ½ M.P.;
S 25.80 to sec Cor; stone; N 85°55'
E mm 29.48 chs to beg. Oct 1-70 S. [illegible]

See Plat Book for W½ Sec 20-9-10

E½ N E¼

Beg at N.E. Cor Sec: S 29.29 to B. line; S 56 W 24.00 Beech 19 S 61 W 19. Beech 24 S 70 E 21; N 42.75 Beech 24 N 50 W 24. W Walnut 6 S 48 E 40; E 19.58 to beg = 70 72/100 a Sept 1. 3 – DM

W½ S W ¼ S W ¼ N W

Beg S.W. Cor Sec: N 59.09 Beech 15 S 88 E 16. Elm – S 86 W 17; E 19.62 " 18 N 87 W 20 " 24 N 74 E 11; S 46.95 to B line. Cherry 8 N 58 W 34 Beech 18 S 69 E 16; S 56 W 26.00 to beg = 104 a June 27 40 DM

Ch S W¼

Beg at S.W. Cor Sec: N 27.00 Beech 16 S 38 W 13. Poplar 12 N 71 E 21; E 19.62 Sugar 25 S 67 E 38; S 13.83 to B line. Beech 21 S 72 W 55, Beech 24 N 27 W 50; S 56 W 26.00 to beg = 40 a Aug 3 52 DM

Sec 21 Tp 9 Range 10

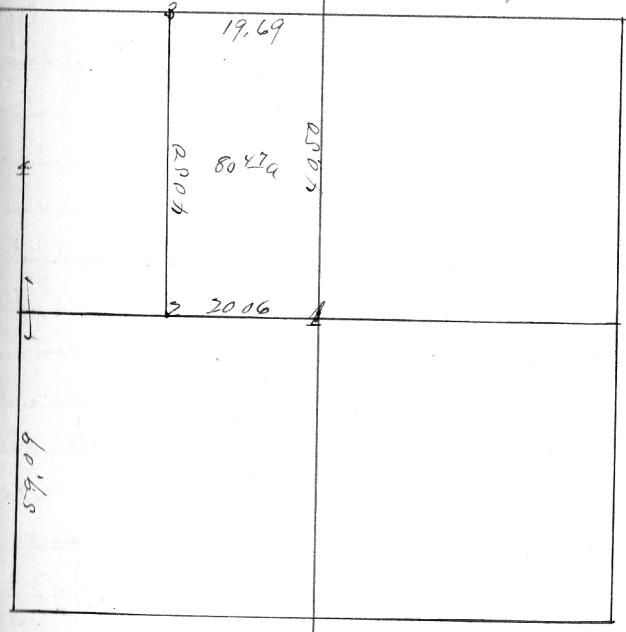

1 { Cherry 8 N 80 E 30
Sugar 30 N 73 W 24

2 { Beech 20 S 23
" 28 N 55 E 4

3 { Sugar 24 S 9 W 17
Beech 6 N 61 E 8

Sept 1 1836 (D.M.

Sec 29 Tp 9 Range 10

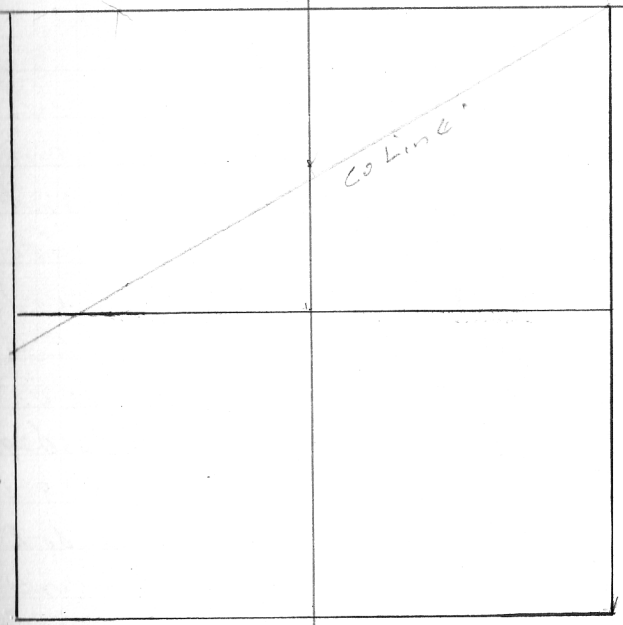

Ch N W 1/4

Beg at 1/2 M. P. N side Sec;
S 17,50 to B. line, Sw Gum 44
S 9 W 32, Beech 18 S 81 E 23; S 56 W 21,75
Beech 10 S 80 W 24 Beech 5 N 23; N
29,50 Beech 18 N 83 E 26 Elm 3 S 40
W 22; E 18 to beg = 42 8/10 A, June 26-40 D M

Ch N W 1/4

Beg 9,87 E of N. W. Cor. Sec; Elm 10
S 61 E 4, Cherry 11 S 75 W 13; E 12 40.
Elm 3 S 40 W 22, Beech 18 N 83 E 26; S 29 50
to B. line, Beech 10 S 80 W 24, Beech 8 N 5
E 23; S 56 W with line — ash 36 S 5 E 22
Beech 18 N 42 E 26; N 37.36 to beg = 41 45
July 26-40 D M

Ch N W

Beg. at N. W. Cor Sec; E 9,87 Elm 10
S 61 E 4 Cherry 11 S 75 W 13; S 37,36 ash
36 S 5 E 22, Beech 18 N 42 E 26; S 56 W
11,60 to Cor Fre Sec; N 43,71 to beg
= 40 A June 26 1840 D M

N E 1/4

Beg 1/2 M. P. N side sec; E 39.67
Beech 18 S 46 W 13. Beech 18 N 28; S 56 W 46,60
Sw, Gum 44 S 9 W 32. Beech 8 N 5 E 23.
N 17,50 to beg = 34 71/100 A July 21-41 D M

over

29 — 9 — 10

Ch N W 1/4

Beg 9.87 E of N.W. Cor. Sec: E 18.14 (1650)
Buch 10 N 11 E 6 Sw Gum 15 S 14 E 7:
S 35 3/4 1650 stone Beech 21 S 56 W 51, Buch
22 E 17; S 11 E 5.68 stone; S 26 E 10.00
Buch 12 S 75 W 28 Buch 10 N 24 W 22; S 56
W 14.69 Ash 36 S 5 E 22. Buch 18 N 42 E
26; N 37.37 to beg = 36 a. Aug 18-45 D M

Ch N W 1/4

Beg 1/2 M.P. N side Sec: S 63 E 10.00
stone. Hickory 24 S 70 E 12; N 56 E
6.15; S 63. E 6.60 to B. line. Elm 6 N
85 W 5, Buch 10 N 84 E 19; S 56 W 24.35
Sw Gum 44 S 9 W 32. Buch 8 N 5 E 23;
N 1750 to beg = 17 35/100 a Aug 19-45 D M

Ch N W 1/4

Beg on Boundary line between
Ripley and Decatur Counties 13.82
chs S 56° E from Cor opposite 1/4
M.P. on N side of Frl sec 29;
S 56 W 7.65 chs; N 26° W 10 chs;
N 11 1/2 W 5.69 chs; N 35 1/2 E 4.33
chs; S 34 E 1668 to beg = 10 a
Mar 26 1877 J.W.C.

Pl S E 1/4 ▽ S E of N E 1/4

Beg 1/2 M.P. E side Sec 30;
S 3.35 to B line; S 55 W 48.75 Bu
21 N 36 E 26; Sugar 20 S 12 W 26;
N 33.25; S 20.08. Beech 10 S 81 W 18.
Beech 21 N 23 E 11; N 20 18 Oak 8
S 35 W — Beech 15 N 88 E 26; E 20.13
Beech 28 S 78 W 16. Beech 12 N 11 E 10;
S 20.18 to beg = 117 5/10 a Dec 8-58 D

S E N W ▽ N 1/2 S W

Beg 1/2 M.P. W side Sec; S 19.95 W Oak
10 N 45 E 37. Ash 9 S 69 E 25; E 46.48 Beech
18 N 82 E 12, Sassafras 11 S 49 W 25; N 39.50
Sor Gum 5 S 7 E 1. Sor Gum 5 N 17 W 19;
May 30 .50 D. M.

Beg at last station above; W 23.50
W Oak 12 S 78 W 10; W Oak 9 S 35 E 28;
S 19.83. W Oak 16 S 30 E 43. Hickory 9
N 41 W 175; W 23.36 to beg = 138 51/100 a Nov 4-51
D M

S 1/2 S W 1/4

Beg at S.W. cor Sec; N 19.95 W Oak 10
N 45 E 37. Ash 9 S 69 E 25; E 46.48. Beech
18 N 82 E 12 Sassafras 11 S 49 W 25; S 12.51
to B. line. Beech 14 S 83 E 25. Beech 21 N 18
W 7. May 3 1850 D M

over

Sec 30 Tr 9 Range 10

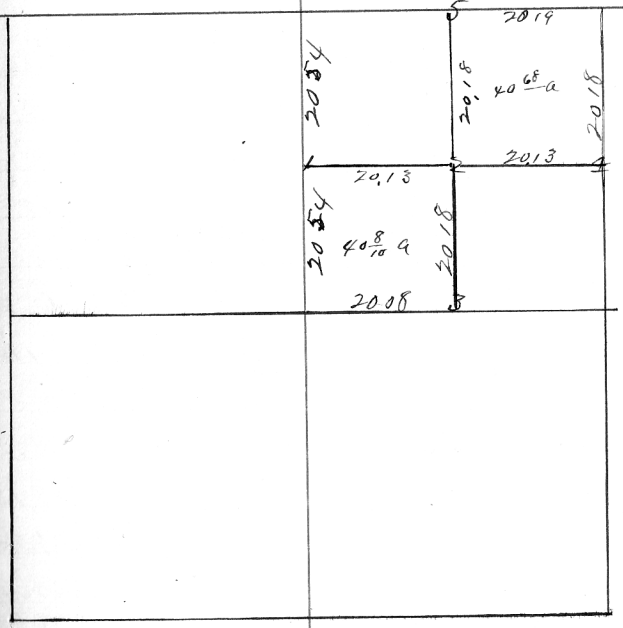

1 { Ash 3 N 38 W 7
Maple 4 S 39 E 4
2 { W Oak 8 S 35 W 7
Beech 15 N 88 E 26 (or 26)
3 { " 10 S 81 W 18
" 21 N 23 E 11
4 { Beech 28 S 78 W 16
" 12 N 11 E 10
5 { " 10 S 55 W 11
" 8 N 14 E 6

Apr 23-41 D M

NE¼ of NW¼

Beg at N. W. Cor. Sec; E 47.81
to ½ M. P; S 19.65 Maple 7 N 11 W 20
R Oak 13 S 24 E 13; W 23.50 W Oak 13
S 78 W 10 W Oak 9 S 35 E 28; S 19.82. W Oak
16 S 20 E 43 Hickory 9 N 41 W 175; W 23.36
to ½ M. P; N 39.90 to beg = 140 79/100
Oct 4 1867 D. Beauchayer

NW¼ of SW¼

Beg at ½ M. P. W side Sec; E - V 2°32'
46.77 to Centre stone; S - V 3°37' - 19.20 stone
Cherry 20 S 87 E 8½ l; W 6¼ on W line of
¼ Sec, W Oak 20 N 54 E 37½ l Ash
N 87 E 27½ l; N - V 4°07' - 19.97 to beg.
May 1 1868 S. L. A

SE¼ of NW¼ and SW¼ of NE¼

Beg in Centre of Sec; W - V 2°32'
23.38½ ¼ stone; N 20.04½ ¼ stone
W Oak 20 N 46½ W 41½ l; E 23.63¾
stone, S Gum 18 S 13 E 30 + Elm 20 N
33 W 13¼ l; E 20.06¾ stone Oak 20 N 30
E 23 + Beech 30 S 58¼ E 31¼ l; S 20.12½
¼ stone; W - V 2°32' - 20.17½ to beg.
May 1 1868 S. L. A