10.4[illegible]6
2098
83088
94374
20972
21.998828

69

19.80 2/3

10.79
8.97
19.76
39.52
59.28

59.42
59.16
.26
8 2/3

19.72
3
59.16

19.72
8 2/3
19.80 2/3

18
12
216
8
2252
1584
6660
6336
2240

28.4

80.87
36
44.87

Sec 1 Tp 10 R 8



Beech 10 N 52 — 43
" 12 S 84 E 43

1 { Ash 16 S 77 E 22
S Ash 17 N 57 W 33

2 { Beech 15 N 39 E 100
" 20 N 12 W 47

3 { " 22 S 39 W 31 or 31
" 22 N 42 E 15

4 { " 25 S 2 W 54
" 18 N 19½ E 25

5 { " 20 N 44 E 14
" 15 S 26 W 29

6 { " 9 S 61 E 7
" 11 S 66 W 7

Oct [illegible] 34 [illegible]

S E 1/4 N W 1/4 and Ch W 1/2 N E

Beg 19.87 W 1/2 M.P. E side sec;
B Walnut 48 S 67 W 80, Ash 24 S 84 E 148;
W 39.74, Beech 18 N 85 W 35, Beech 8 S 86
E 20; N ~~44~~ 22.07 W Oak 32 N 1, W Oak 24
S 40 W 24; E 19.87, Beech 9 N 58 E 13, Beech
11 S 68 W 24; S 11.99. Beech 16 S 77 W 4,
Beech 20 S 84 E 27: E 19.87 B. Walnut 36 S
53 E 2.42, Beech 12 S 28 W 130: S 10.07 to beg
= 63.87 a Sept 24. 43 D M

Sec 2 T 1/2 10 R 8

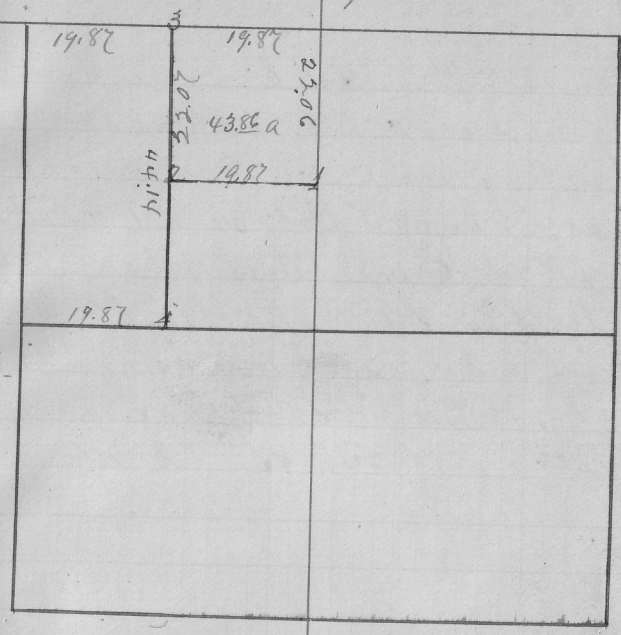

1 { Beech 9 N 58 E 13
" 11 S 68 W 24

2 { W Oak 32 North 1
" " 24 S 4 W 24

3 { Ash. 36 S 63 W 6
Beech 16 N 43 E 18 or 16

1 { " 18 N 85 W 35
" 8 S 86 E 30

Sept 24. 34 D. M.

Ph N W¼

Beg. at stake on Bank of Clifty, B Ash 6 N 43 E 21, Sugar 18 S 25 E 8: S 26° E 1.62: S 47° W 19.50 with W. W Side Road: S 50° W 4.60. Poplar Stump 60 S 24 W 10: N 39½° W 6.00 to Clifty, Sugar 18 N 62° E 49. Lynn 17 S 30° E 1: N E with Clifty to beg

Mar 28 - 40 D. M.

Sec 3 Tp 10 R 8

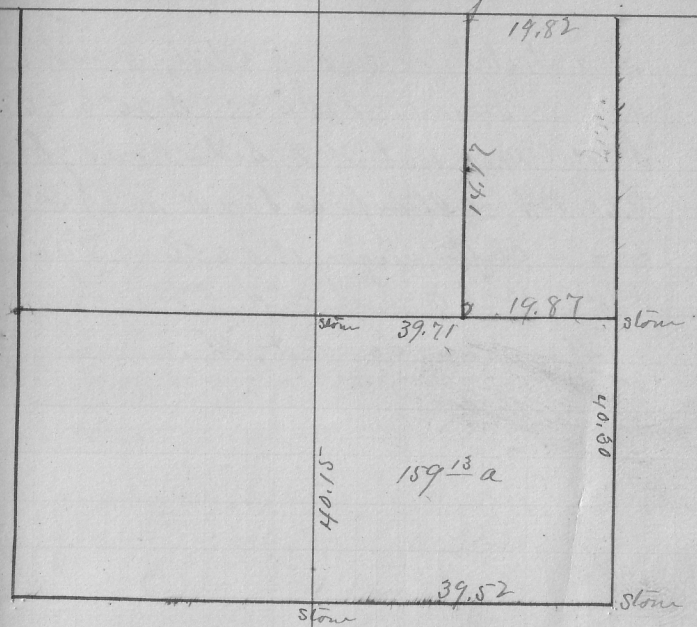

1 { Elm 27 S 84 E 12
Beech 14 S 87 W 31
Aug 6 - 28 D. M.

2 { " 12 N 59 E 14
" 26 N 81 W 13

Mar 5 - 57

Sec 4 Tp 10 R 8

N W 1/4 Ph S W 1/4

Beg N.W. cor. Sec: E 39.75: S 45.64 to center Sec. S 4.20. Beech 22 S 7 W — Mulberry 6 N 39 W 20: S 62° W 4.10 to Elm 20 on Bank Clifty: S 17 W 3.25: S 61 W 4.50: S 82 W 3.00: S 80 W 2.50: N 89 W 13.67 to Sycamore on Bank Clifty 17 in: W 8.75: S 45 W 3.60 to Hickory 28: S 62 W 3.80 to Sugar 20. on sec. line: N 15.82 to 1/2 M.P.

Ph S W 1/4

Beg 1/2 M P. S. side sec: N 36.01 Beech 22 S 7 W 29: Mulberry 6 N 39 W 29: S 62° W 4.10 to Elm 20. on Bk Clifty: S 17 W 3.25: S 61 W 4.50: S 82 W 3.00: S 80 W 2.50: S 89 W 13.67 to Sycamore 17: W 8.75: S 45 W 2.50 to Hickory 28: S 62 W 3.80 to Sugar 20. on sec. line: S 24.36 to sec. Cor. E 39.94 to beg = 116 3/100. Mar 10. 31 D. M.

Ph SE 1/4

Beg 1/2 M.P. E side Sec: S 40.24 to sec. cor: W 6.50 stone N 40.24 stone: E 6.50 to beg = 26 186/1000 Sept 18-62 O. T.

Beg 1/2 M P E side sec: N. V 5° 10'. 37.65 to stone left to Bk. Clifty Oak 20. N 12 W 15. Poplar N 65 E 3.0: ~~1 N 80 W 2.40~~

1	N 80 W	2.40	
2	S 48 1/2 W	1.80	
3	S 29 1/2 W	2.15	
4	S	1.80	S 2.50
5	S 7 1/2 E	6.80	
6	S 16 1/4 E	1.15	
7	S 33' E	3.30	
8	S 35 1/2 E	2.90	

containing 6 26/100 a

to sec line

1	S 68 1/2 W	2.40
2	W	2.20
3	S 89 1/2 W	3.20
4	N 11 1/2 W	1.90
5	S 87 1/2 W	2.40
6	S 68 W	4.60
7	S 57 W	1.90
8	S 34 1/2 W	6.80
9	S 40 W	5.50

35.55

10 S 25 1/2 W 5.80 to stake in clifty Hickory N 2 W 53. Elm 15 N 40 1/2 W 6 E V 5° 30' 26.32 to beg = 41 6/100 a

July 24/63 O. T.

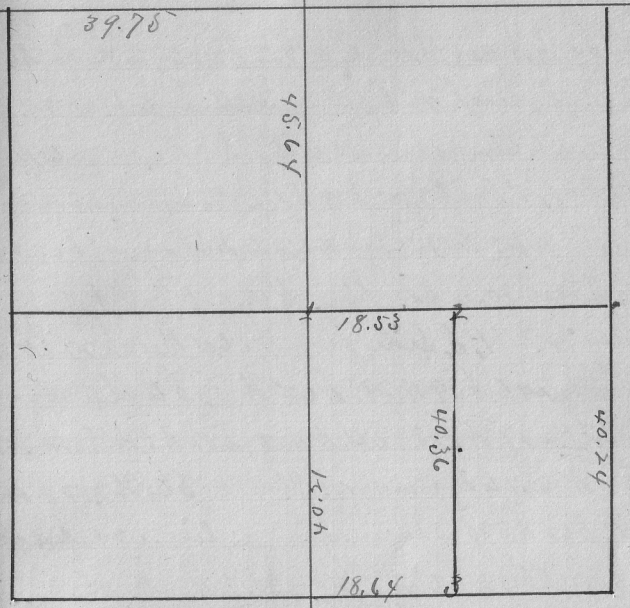

Beg. center Sec: set stone from old bearing. E V 5° 07' 13.82 stake 1.76 S of cor. Sugar S 42 1/4 W 10 lks: S V 4° 26' 40.23 to sec line: S 20.14 V 4° 17' Beech 12 inches corner. W V 5° 04 1/2 13.82 stake Beech 20 N 72 1/2 E 43. Beech 16 S 42 1/4 75 1/2 l, N V 4° 17' 20.17 1/2 M P N side sec 9. N V 4° 26' 40.21 to beg = 83 45/100 a

Feb 26. 69 S. L. A.

1 { Hickory 20 N 2 W 9
Ironwood 10 S 18 W 10

2 { " " 4 N 14 W 8
" " 4 S 56 E 11

3 { Beech 20. S 14 E 17
R Oak 4 N 80 W 36

Mar 1. 31 D. M.

Sec 15 Tp 10 R 8

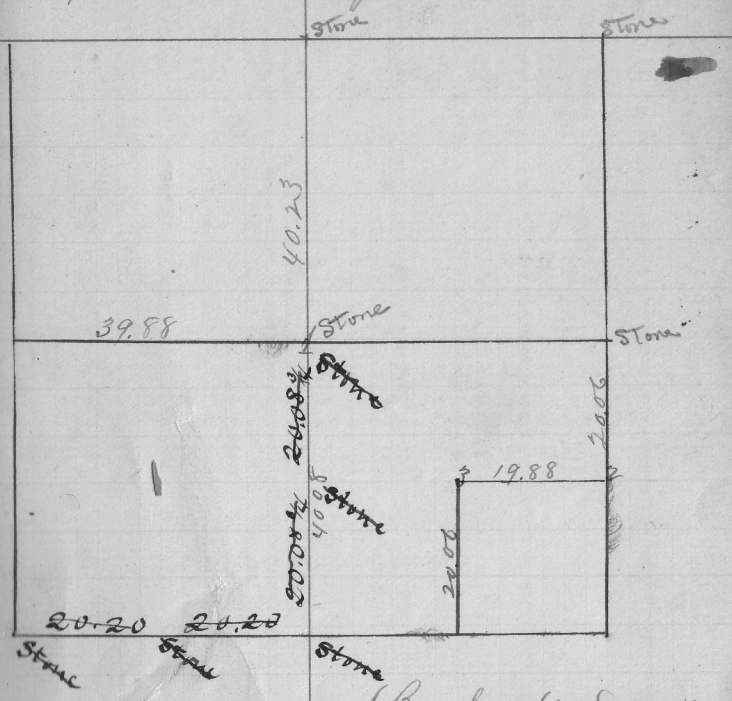

1 { Beech 18 S 60 E 19 / " 11 N 48 W 36 } Aug 7 1835 D. M.

2 { " 12 S 57 E 47 / " 18 S 67 W 58 } May 13 1843 S. L. Ot.

3 – Sugar 18 N 47 W 35

E½ E½ N E¼

Beg ½ M. P. E side sec: W 9.77: Sugar 18 S 7 E 39 Sugar 15 N 41 W 33: N 22.83 Beech 12 N 45 E 19 30 N 59 W 17: N 22.83 Beech 5 S 49 E 24 & Beech 24 S 41: E 9.74 to sec. cor.

Beg ½ M. P. E. side sec: W 39.08 Beech 7 N 56 W 45 Cherry 9 N 4 E 36. Mar 20. 33 D. M.

Ch S E¼

Beg ½ M. P. E side sec: S 20.00 to Clifty: Sugar 8 Sugar 12 N 34 E 19: S 36° W 12.25: Sugar 8 N 31 W Oak 12 S 3 W 13: S 71° W 6.00. Buckeye 10 N 9: N 79 6.66 stone: N 28.75: E 19.42 to beg = 56¼ a June

Ch W½ S E¼

Beg 1.00 E ½ M. P. S side: N 13.50 to center Clifty: N 61° E 11.00 creek: N 27° E 5.00: N 55° E 3.25: N 31° E 5.25 in creek: N 71° 3.87: S 31° E 12.00: S 59° E 1.00 in creek: to E line W ½ S E¼ S 12.00 stone in Road: W 18.40 to beg = 34 97/a Oct. 27. 46 D.

Ch E½ S W.

Beg ½ M. P. S Side: W 14.18 stone on W. Bk Clifty * on Ro S 46 W 14½: N 14° E 4.97 * on Rock. oak N 88 W 26 N 37° W 5.50 stone. Sugar 10 N 57 E 13. Beech 11 S 31 W N 62° E 3.71 stone sugar 10 N 58° W 21. Beech 16 N 40: S 37 W 5.34 to center Clifty N E to E line S W ¼ 11.50 to beg = 12 a Aug 17 – 53 D. M.

N W¼ & W½ N E¼ & W½ S E¼ N E¼

Beg N. W. cor. sec E 68.37: S 45.62 stone: W 68.30 ½ M. P. stone: N 46.37 = 314 31/a a Jan 18. 59 D. M.

Beg ½ M. P. W side: E 19.50 stone: S 40.48 Beech 19 S E 30. Beech 20 N 47 W 27

See next page Mar 1 1861 D. M.

~~Specifications for Coal Bin in Basement of Court House at Greensburg Indiana~~

Sec 4 — 9 — 9



Book 47	Page	369	Robbins
" 39	"	371	Skinner
35		157	J. Ferris
18		249	Charty Ferris
18		390	Cowan

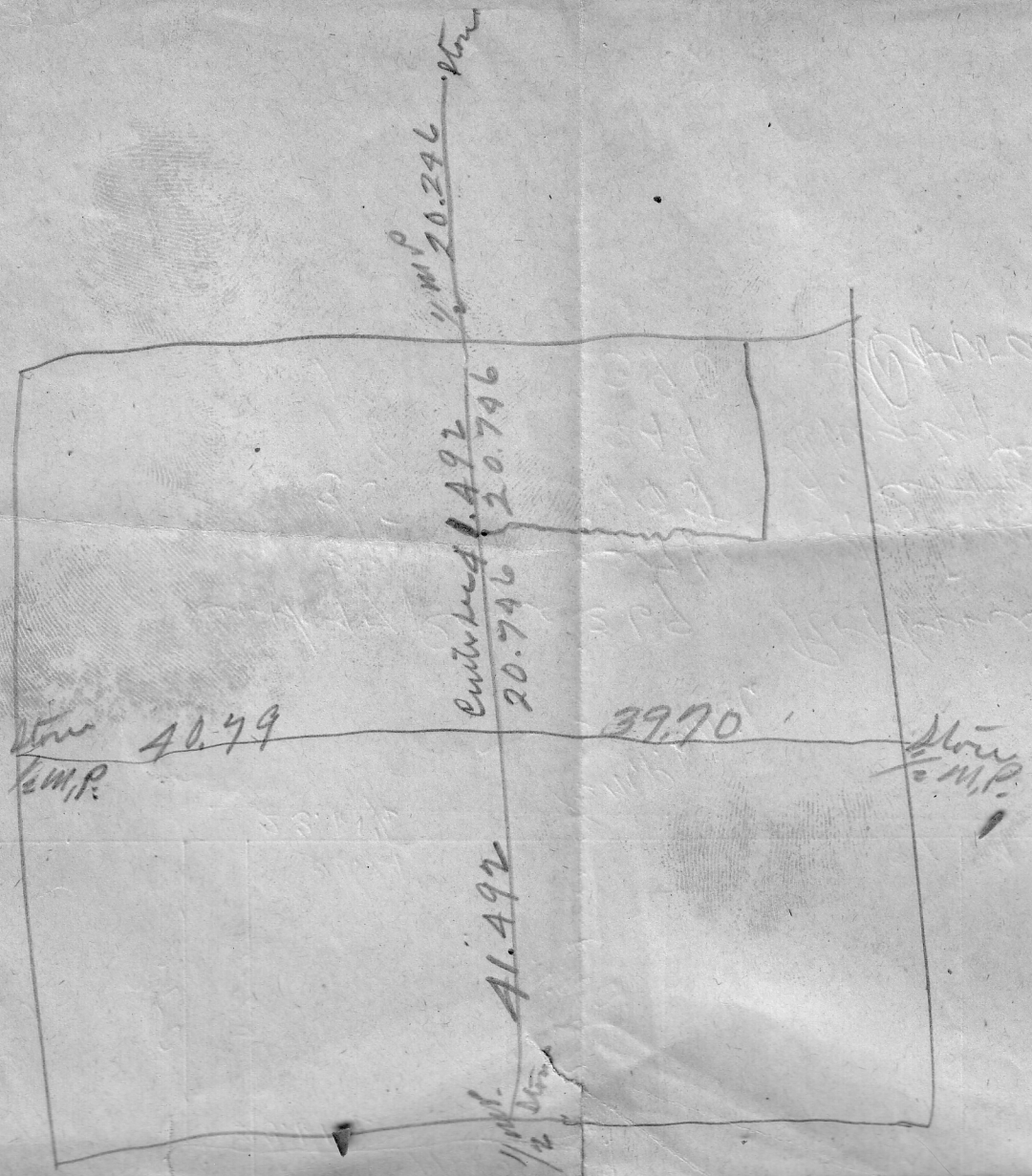

Stone
1/2 M.P.
20.246
Centerline
41.492
20.746
20.746
Stone
1/2 M.P.
40.79
39.70
Stone
1/2 M.P.
41.492
1/2 M.P.
Stone

Sec 6 T 10 R 8

NW¼ of NE¼

Beg. S.W. cor of N E¼ Sec: stone: E 9.00 stone. Locust 8 N 38 E 38: N 8¼ W 7.48. Stone on bank Duck Creek. Sugar 21 N 20 E 20½: S with S side Duck Creek to stone on W line N E¼ Sycamore 15 N 85 W 168: S 4.62 to beg = 5 4/100 a

NW¼ NW¼

Beg. at NW cor Sec: E 15.25 Sugar 10— 14 W 51: S 18.93 stone Sugar 9 S 24 E 29. Beech 16 N 46 W 42½: W 15.45 stone Apple 8 S 26 E 24: N 18.93 to beg = 20 a

SW¼ NW¼

Beg ½ M.P. N side Sec: S 15.78 stone Sugar 10 S 52 W 38: W 15.95 Stone Beech 12 S 52 W 20: N 15.78 Sugar 10 S 14 W 51½: E 15.95 to beg = 25 a

SE¼ NE¼

Beg ½ M P N side Sec: E 13.75 stone Sugar 10 S 26 E 55: S 31.00 to center of Duck Creek: S W to stone on S bank Sugar 21 N 20 E 20½: W 15 stone on W line N E¼. Sycamore 15 N 83 W 168: N 40.62 to beg = 50 95/100 a Oct 31. 54 D. M

P2

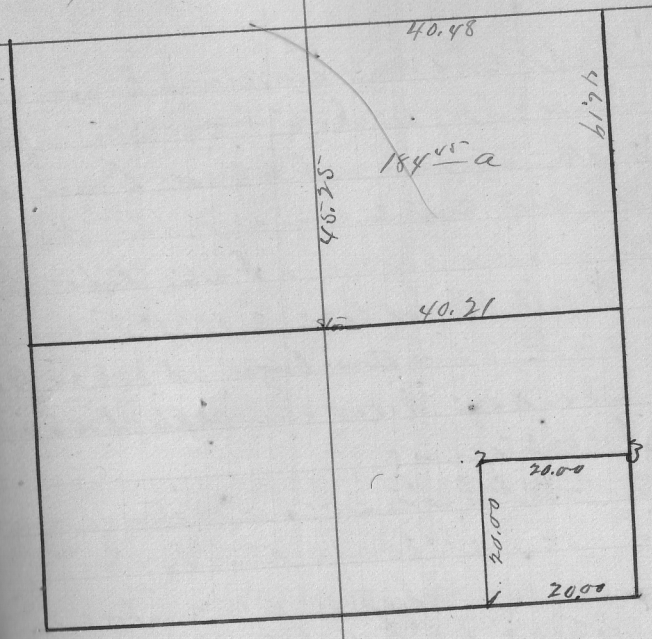

1 { B. Walnut 42 S 42 E 19
Ash 30 S 78 W 40

2 - Dbl Ash 26 S 16 E 55

3 { Dogwood. 6 N 24 W 25
Sugar 22 S 42 W 43

Aug 11. 35 D. M.

E½ SW T Ph W½ SE¼

Beg ½ M P S side sec; W 16.98 stone, Beech 15 N 67 E 48: N 39.75 stone Beech 14 S 70 W 38: E 14.58 stone (Cedar) E 20.00 stone So 15.00 Lynn 10 N 87 W 77: W 20.00 stone Poplar 50 E 175: S 25.00 to beg = 96.93 a

Ch E½ SW¼

Beg ½ M. P. S. side Sec: W 16.95 stone Beech 15 N 67 E 48: N 29.75 Ash 20 S 67 E 48: E 16.66 Elm 36 S 72 E 115: S 29.00 to beg = 48.52 a Dec 16-56 D M

Sec 7 Tp 10 R 8

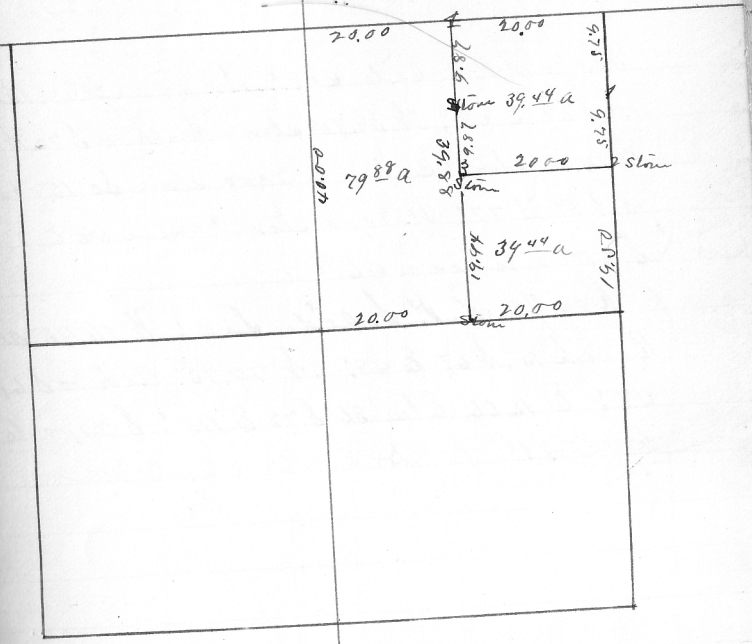

1 Sugar 14 S 35

2 { Cherry 12 S 85 E 7
Beech 8 N 65 W 35

3 { Hickory 16 S 4 W 66
Sugar 10 N 24 E 60

4 { B Walnut 42 S 42 E 19
Ash 20 S 78 W 40

Oct 30 46 D M

Beg ½ M.P. N side Sec: E 16.05 Sugar 18 S 35 W — Sugar 5 N 55 W 17: E 3.50. Poplar 60 N 38 W 43: S 20.50, ash 36 S 8 W 61, Beech 20 S 39 E 36: S 5.50 Beech 28 N 76 E. Sugar 15 S 26 W 23: S 14.50 Beech 18 S 84 E. Beech 22 S 68 W 20: W 19.50 Sugar 5 N 17 W. Elm 11 S 52 E 398: N 14.50 Beech 20 S 84 E 4 Sugar 10 S 8 W 33: N 11.25 Sugar 5 S 46 E 43 Sugar 8 N 68 E 59: N 14.36 to beg = 78 $\frac{70}{}$ a From 1st stake. S 14.60 Beech 4 S 44 W 49. Sugar 8 S 79 W 15: S 5.90 cherry 5 S 10 E 29. Blue ash 33 S 76 W 34: E 3.50 to 3d stake

Mar 21 1833 D.M.

W ½ N E

Beg at N.W. Cor. E ½ S W ¼. stone: E 5.70 ash 20 S 76 E 35. W Beech 7 S 34 W 21: S to line of ½ qr: W 5.70 to S.W. Cor Aug 15 1850 D.M.

Ch E ½ S W ¼

Beg at N E Cor (stone) Sec: W 21.31 stone: S 25.59 stone oak 22 N 58 W 17. Hickory 10 S 50 E 34: E 1.77 " Beech 28 N 76 E 8 Sugar 15 S 26 W 23: S 16.50 " " 18 S 84 E 6 Beech S 84 W 20: E 19.50 to ½ M.P.: N 40.06 to beg = 82 $\frac{77}{}$ a Aug 6.53 D.M.

Ch N.E.

Beg ½ M.P. (stone) N side Sec: E 17.69 stone S 25.69 stone oak 22 N 58 W 17. Hickory 10 S 50 E 34: W 17.63. Beech 20 S 84 E 4: N 25.61. to beg = 43 $\frac{79}{}$ a D.M.

Ch W ½ N E

Over

Sec 8 Tp 10 R 8

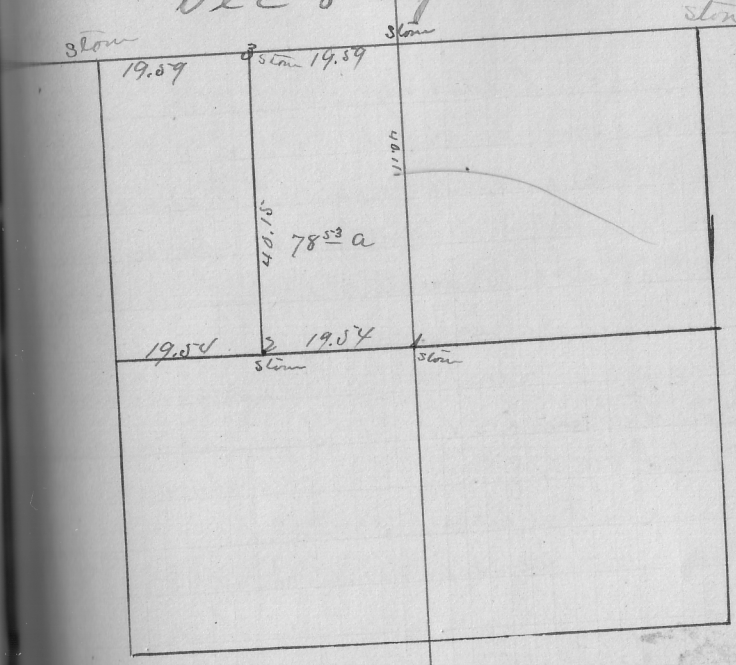

1 { Sugar 5 N 17 W 10
Elm 11 S 52 E 39

2 { Sugar 18 S 43 E. 46
Beech 20 W 47

3 { " 4 S 76 E 11
" 20 N 27 W 27

Oct 27.46 D.M.

Cl W ½ N W

Beg at center of Sec; stone: W to a stone Sugar 18 S 43 E 46. Beech 20 W 47; W to ½ M.P. W side Sec 8 to stone (Witness) stone E 24 l Stone W 30 l. May 31 1879 O.L.P.

E½ S W¼

Beg ½ M. P. S side Sec; N 160 p 14 l, B Oak 36 N 42 E 134 l; W 80 p 9 l, stone; S 22½ l; N 14½ l S 161 p 3½ l stone; N 17½ l S 23 l E 80 p 3 l to beg. Feb 7. 76 D. B. Alley

Sec 9 Tp 10 R 8

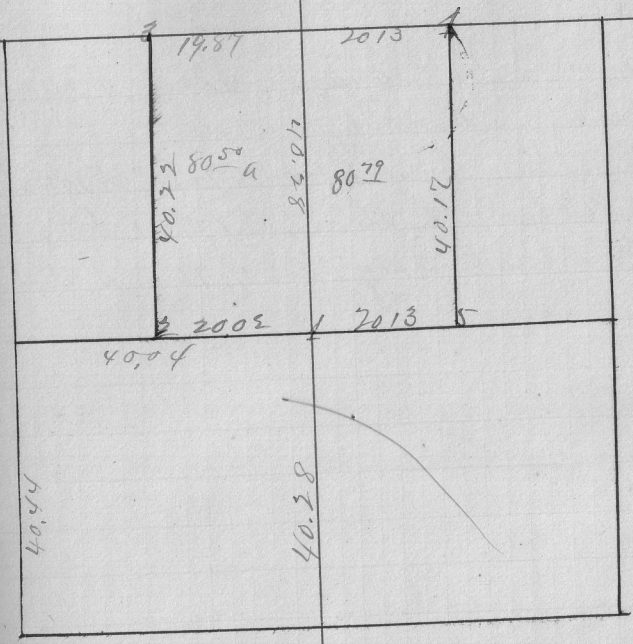

± also Wit Beech 4 N 3 W 21. Beech S 3 W 29

#1 { Hickory 20 S 50 W
Lynn 17 N 67 E 8

2 { Beech 18 S 8 W 21
" 16 N 6 E 25

3 { " 22 N 53 E 24
Ash 16 S 58 W 33

Mar 2 31. D M

4 { Beech 5 N 6 W 20
" 20 S 42 E 11

5 { Hickory 10 S 46 W 12
Beech 5 N 2 E 82

Mar 22. 33 D. M.

N ½ S E ¼ Sec

Beg at S. E. Cor (stone) of Sec; W. 19.95 stone; N 20.09 stone; E 19.14 stone; S. 1.75 stone; E 2.32 stone; N 2.32 ½ stone; E 7.25 S 20.14 to beg = 39 39/100 a Dec 3.57 D. M.

S E ¼ S E ¼ Sec

Beg at S. E. Cor. Sec; N. 0° 45' 80.45 ½ W. P. Ref stone at ½ way on line; From thence W. 0° 26' 7.20. W 12.64 ¼ stone; N. 0° 40' 21' 20.20 stone; E 0° 15' 10.79; E 8.92 to ½ W. P. on E line Sec Feb 4 1869 S. L. A

Sec 5 T 10 R 8



1 Elm 30 N 89 E 10

2 { Beech 26 S 33 E 61
" 16 N 35 W 43

3 { " 4 S 76 E 11
" 20 N 47 W 27

Mar 20.33 D. M.

W½ N W¼ — Beg ½ M P W side Sec 5 Tp 10 R 8: N V 4° 35' 46.30 sec. cor: E. V 5° 50'. 19.48 stone: S V 4½° 46.14 stone: W 19.41 to beg = 89 9/100 a Nov 2-61 O.T.

Pt E½ S W¼ — Beg 8.50 N of S W cor. E½ S W¼: N. V 5° 10' 31.98 to stone. E 12 ft. S 27.54 stone Beech 10 N 14½° E 13½, Beech 12 S 70¾ E 58½ (M M) E V 5° 10' 8.10 Beech 6 N 72½ W 33, Beech 12 N 39½ E 33; S 37 E 5.25; N 71½ W 2.75; N 37 W 4.00; S 75 W to beg. July 1863 O.T.

Beg ½ M.P.W. side 5-10-8: E. 19.52 stone E 58.56 to stone at ½ M.P. E side Sec. All parties present and consent. Sept. 5-1902 C.A.S.

Sec 10 Town 10 R 8

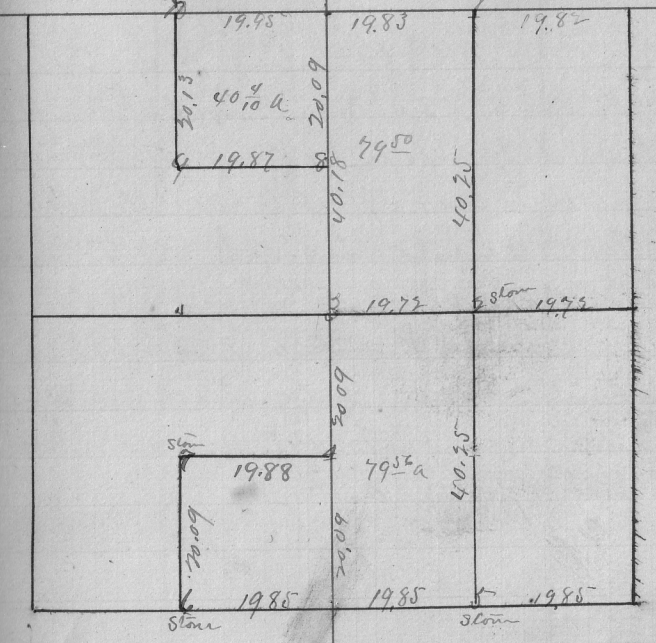

7 { Poplar 36 N 9 E 35
Beech 18 N 16 E 213
8 { Sugar 15 N 70 E 16
Beech 18 N 5 E 11
9 { " 8 N 82 E 32
" 6 S 33 E 26
10 " 33 S 60 E 75

July 22. 71 D. M.

1 { Beech 12 N 38 W 14
" 9 S 9 E 9
2 { Sugar 10 N 6 W 7
" 20 S 46 W 9
3 { Peach 2 S 50 W 26
" 4 N 15 E 16
4 = Beech 28 S 55 W 59
5 { " 14 S 28 W 19
" 18 N 37 E 23
6 { " 14 N 58 E 48
Sugar 12 N 6 W 31

Nov 27. 38 D. M.

W ½ SW 11 and Pt E ½ SE 10

Beg at SW cor Sec 11 : N 20.14 : W 7.25 stone : S 1.75 stone : W 2.37 stone : N 1.75 stone : W 10.14 stone : N 20.09 stone : E 19.52 to ½ M.P. : E 19.90 stone Beech 18 S 43 W 25. Beech 15 N 83 E 17 : S 40.15 : W 19.95 to beg = 120.26 a Oct 3.57 D.M.

Sec 11 Tp 10 R 8

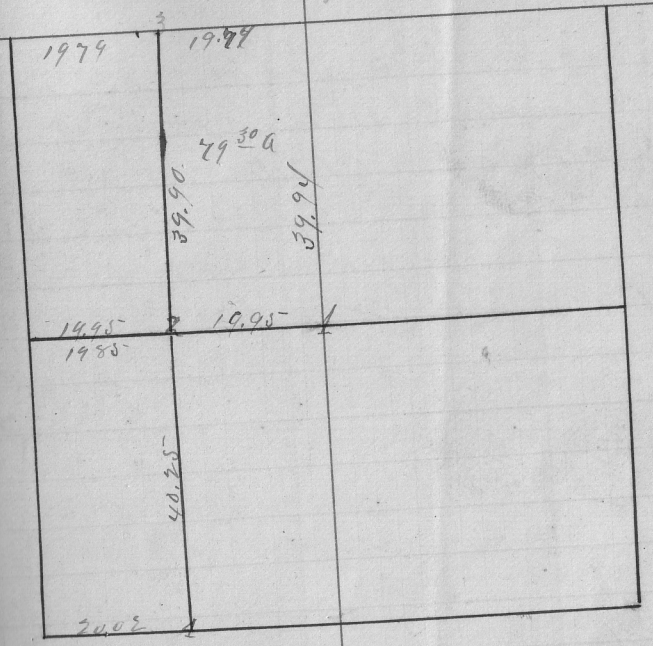

1 { Beech 14 S 83 E 16
" 18 N 46 W 26

2 { " 18 S 43 W 25
" 15 N 83 E 17

3 { Ash 30 N 62 E 57
" 15 S 78 W 43

4 { " 32 S 47 W 51
Poplar 50 S 22 E 84

Nov 28.38 D.M.

Ch W½ N E

Beg 12.88 S of N. E. cor. W ½ N E ¼ Sec:
Beech 18 S 32 W 28. Beech 24 N 83 W 7: S 3.33
Beech 15 S 13 W 16. Beech 18 N 6 W 18: W .75
Beech 26 N 39 E 19. Beech 20 S 40 W 25: N 3.33.
" 18 S 33 W 25. Beech 14 N 56 E 34; E .75
to beg 25/100 a Aug 5 35 D. M.

Ch W½ S E

Beg ½ M. P. S Side Sec; N 19.51. Paplar
27 N 87 E 55: E 21.04. Beech 11 N 3 W 18.
Beech 15 S 43 W 30: S 19.51 Beech 34 N 12 E 48
" 11 S 79 E 11: W 21.04 to beg = 20 a
Jany 19 1842 D. M.

E½ S E ¼ Sec 60 a off N End

Beg. center Sec: E 21.27. old stone cor.
S 28.30 ch stone. W Beech 4 S 41° W 7 l &
ash 12 N 30° W 15½ l: S 2.70 ch stone cor:
S 9.60 ch old ¼ stone: W 21.06 ch stone at
½ M.P.: N 9.51 ch to cor. of 20 a off S End:
N 2.82 ch stone: N 28.30 ch to beg. Containing
in N End 60 acres, and in middle tract
5.96 acres. March 4 1874 S. L. A

Ch N E of N W

Began at S.E cor N E ¼ N W ¼ N 20.26
chs West 21.26 to stone South
20.26 chs to stone, East 21.29
chs to place of beg
Oct 17, 1871 H. A. Dorlen

Sec 12 Tp 10 R 8



Beech 7 N 1 E 30

6 { Stone 14x8x8, N 3° W 26 L

7 { Stone 14x12x12 E 25 L.

#1 { Beech 16 S 69 W 23
" 7 N 1 E 30

2 { " 15 N 39 E 10
" 20 N 12 W 47

3 { " 10 S 30 W 31
" 22 N 5 E 24

4 { ~~Elm 17 S 30 E 8~~
Beech ~~14 N E 13~~ 24 S 17 W 113 L

5 { " 34 N 12 E 48
" 11 S 79 E 11

Aug 5 1835 D. M.

Sec 13 Tp 10 R 8

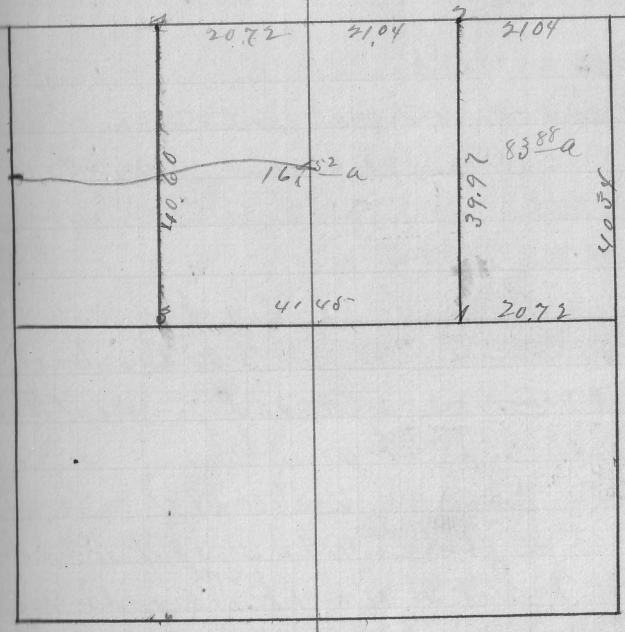

1 { Elm 6 W 6
" 5 S 81 E 26

2 { Beech 34 N 12 E 45 & 48
" 11 S 79 E 31 & 11

3 { " 15 S 30 W 13
Ash 22 N 37 W 49

4 { " 30 N 23 W 14
Beech 18 S 52 E 26

Nov 27 34. D M

S W 1/4

Beg 1/2 M.P. S. side Sec: N-V 3°53'-20.26 3/4 Stone. Sugar 18 S 47 3/4° E 58 1/2 l. & Sugar 15 N 89 1/4 E 56 1/4 l: N 20.26 3/4 (old center stone): E-V 7°17'-20.68 stone, Elm 20 N 72 3/4 W 2 l: E 20.68 1/2 M.P. E side: S-V 4°14'-20.23 stone, W oak 48 N 8 W 48 l: S 20.23. Sec. Cor.
Also beg. at 1/4 Stone on S side said 1/4 Sec: N-V 4°3' 40.49 set stone at 1/2 way 20.24 1/2 Sugar 12 N 72 1/2 W 48 l & Beech - S 37 E 63 l
Sept 27 1867 S.L.A.

W 1/2 N E & pt of S E 1/4 12

Beg 1/2 M.P. N side: S 39.55 ch: E 20.70 ch: N 52.08 chs: W 21.08 chs: S 12.12 chs to beg. Ex. a burying Ground beg: .25 lks S & 4.40 chs E of said 1/2 M.P. at stone: S .70 lks: E .75 lks: N .70 lks: W .75 lks to beg
Nov 2 1877 J. W. Craig

E 1/2 N W 1/4

Beg 1/2 M.P. N side Sec: S 9.88 chs. set stone; S 29.66 chs to old center stone: W 20.75 chs to stone: N 30.05 chs set stone: N 10.02 chs to stone: E to beg. Nov 2 1877 J. W. C

Ch S E of S E

Beg. at N.E. cor. of S E 1/4 of S E 1/4 sec: S 79 ft 8 in. stake: W 50 ft stake; S 160 ft stake: S W 96 ft 4 in. stake: N parallel with Range line 240 ft: E 140 ft to beg
Sept 9 1881 Jas C. P.

Pt S.E. of S.E.

Beg at stake 80 p 12 l N from S.E. cor. of Sec 13-10-8: N 29 p 8 l to stake: W 8 p 12 l: S 29 p 12 l: E 8 p 12 l to beg. Sept 29. 81. J.C.P.

Pt East side S W¼ N W¼

Beg at N.E. cor N.W¼ of S W¼ Sec 13 Town 10 R 8, N 19.96 chs West 50 L set stone, stone W 25 L, South 19.96 chs East 50 L. to beg. 1 A-

Oct 10 1891. H.C.D.

Pt East side West½ S W¼

Beg at stone 5 rods West of N E cor N W¼ S W¼ South ¼° West 96 rods set stone Elm 8 S 32° W 47. East 5 rods to stone Oak 30 S 12¾ W 55 L, North 96 rods, West three (3) rods to beg. 1 2/5 A. Oct 10. 1891. H.C.D.

Beg at the ½ m.p. S side 13-10-8 North 40.61 to Center sec. Found Center by measuring from the S.E. Cor of W½ N E¼ W 41.40 to S W Cor E½ N W¼. on line at 20.70 Set Stone.

also Set Corners Beg at S line of 12 a off North End of W½ N E¼ Beg at Stone S W cor 12 a South 10.496 chs East 20.96 North 10.496 West 20.98 to beg = 22 a

Legal notice Aug 29-1904

Ed M. Hamilton

W line S.W.S.W. { Beg at (stone) S.W. Cor: N v 4° E 20.28 chs. set stone. Jan 28. 82 J.C.P.

Beg at (stone) S.W. cor: E v 6° N 20.05 chs set stone. stone N 42½ E 34 l. stone W 71½ N 24 l. Jan 28. 82 J.C.P.

Sec 14 Tp 10 R 8

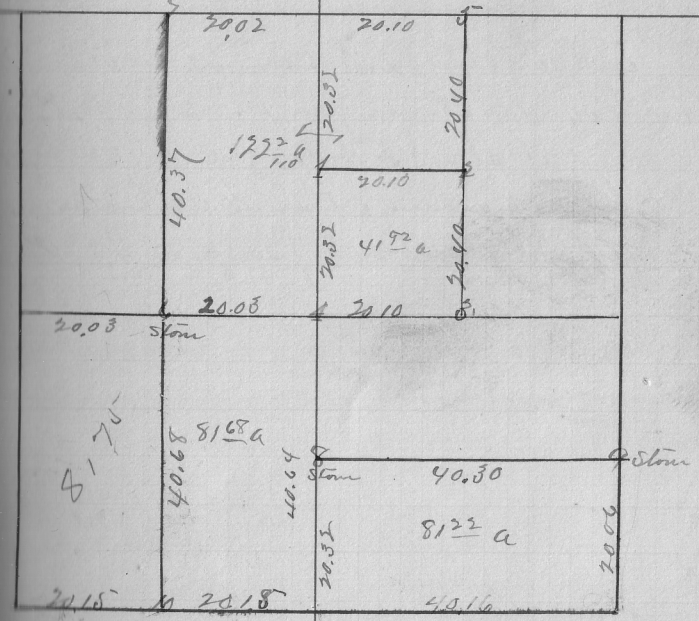

Ash 32 S 47 W 15
Poplar 50 S 22 E 84
Beech 14 S 11 E 14
" 11 N 2 W 33
Sugar 8 S 42 W 12
" 9 N 60 E 28
Beech 18 N 29 E 33
Dogwood 6 N 30 W 39
Sept 29. 36 S.W.

1 { Beech 24 N 48 E 15
Sugar 18 S 29 W 13
2 { " 14 N 63 E 19
" 14 S 69 W 23
3 { " 11 S 72 W 65
" 14 N 70 W 45
4 { Beech 20 N 10 W 38
Beech Sugar 24 N 77 E 17
5 { Beech 18 S 32 W 7
" 18 N 34 E 20
6 { " 9 S 38 E 17
Sugar 16 N 57 W 20
Sept 29. 36 S.W.

40 37
20 2
80 72
80 74
81 54
81 75
40 68
20 10
40 68
81 36
8

See 15-11-8

Beg. at (stone) center 15-10-5
S. 20.08½ (stone) S. 20.08½ (stone)
to ½ M. P. south side sec.
Dec. 27, 1900. C. A. S.
Beg. at (stone) S. W. cor. Sec
East 20.20 to stone, East
20.20 to (stone) ½ M. P. S.
side section
Dec. 27, 1900. C. A. S.

Beg N. E. Cor Sec: 30.12 stone: W 40.21 stone Beech 15 S 71 W 102: N 30.06 to ½ M. P.: E 40.10 to beg = 120 92/100 a.

Sept 9 1853 D. M.

Beg ½ M. P. (stone) E side sec: S 20.12. Beech 28 N 22 W 60. Beech 15 S 64 W 68: W 40.32 Ash 21 N 66 E 14. Ash 25 S 87 W 17: N 30.06 Beech 15 S 71 W 102: E 40.21 stone: S 10.02 to beg = 121 4/100 a Sept 9. 53 D. M.

Sec 16 Nr 10 R 8

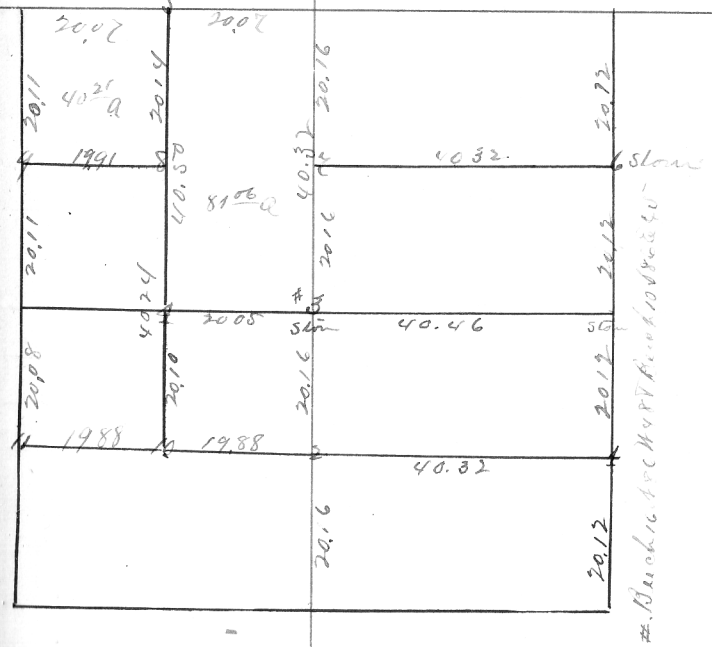

#. Beech 16 N 86 W 48 Beech 10 S 86 E 40

7 { Beech 36 S {2 6 / 3 6
" 3 N 40 E 32 or 22

8 { " 12 N 76 W 23
" 12 S 13 E 29

9 { Woak 14 N 15 W 36
S Ash 16 N 76 E 44

10 { Beech 16 S 23 E 18
" 12 N 21 E 32

11 { " 13 N 85 E 14
Sugar 16 W 25

Jan 22 42 A. M.

1 { Beech 28 N 22 W 60
" 15 S 64 W {6 8 / 5 8

2 { Ash 21 N 66 E 14
" 25 S 87 W 17

#3 { Beech 12 S 27 E 16
Ash 18 N 32 W 24

4 { Hickory 17 S 45 W 21
Beech 4 N 24 W 15

Aug 6. 1835 D. M.

5 { Elm 6 S 60 E 47
Boak 24 N 84 W 44

6 { Beech 10 N 52 W 59 {29
" 30 S 54 W 75

Aug 26. 36 D. M.

S. E. of N. E.

Beg ½ M. P. E side. sec: W 19.62. Beech 12 S 2 W 31. Beech 11 N 19 W 15: N 20.00 Ash S 25. Beech 15 N 50 E 20: E 19.62 W Oak 14 N 15 W 36. Sw ash 16 N 76 E 4.: S 20.11 to beg = 39.35 a Apr 9.52 D. M.

Sec 17 Tp 10 R 8

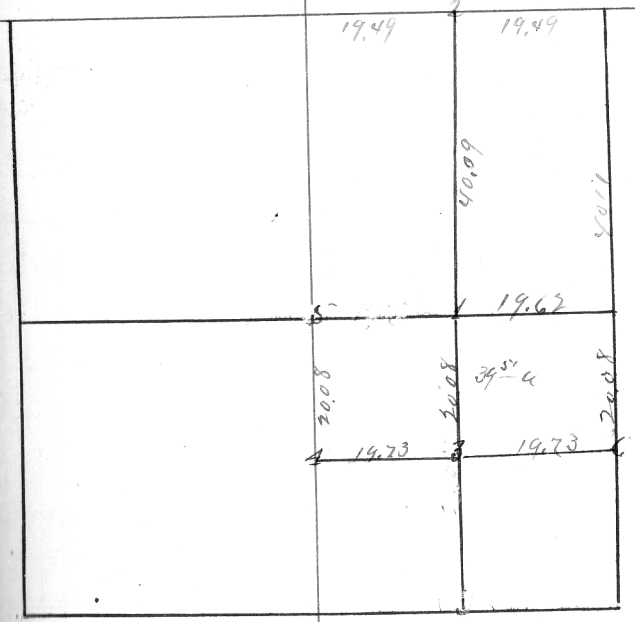

1 { Beech 12 S 2 W 31
" 11 N 19 W 15

2 – " 4 N 74 E 52

3 { " 14 S 16 W {7 17
" 12 N 4 E 13

4 { Elm 21 N 70 W 4
Beech 12 S 6 E 24

5 { " 4 N 83 E 7
" 12 N 86 W 9

6 { " 13 N 85 E 19
Sugar 16 W 75

Jan 21 1842 D. M.

Sec 18 T 10 R 8

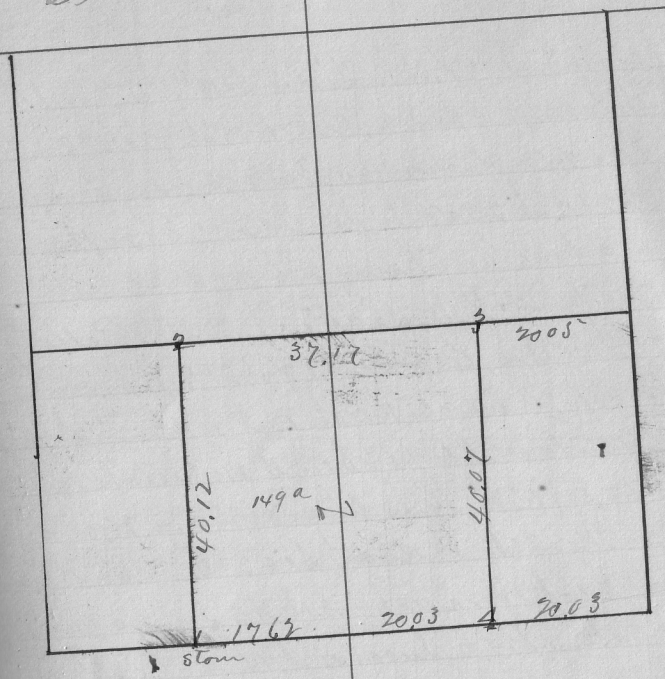

Beg ½ M.P. N side Sec: S 23.40 Beech 28 N 80 E 2, Beech 12 N 80 W 25; W 34.12 Hickory 24 N 60 E 20 ash 40 N 67 W 21: N 23.40 to Sec. Cor; E 34.25 to beg = 80 a Jan 28 1838 D. Mc.

Beg ½ M.P. W side: N 16.81, Hickory 24 N 60 E 20, ash 40 N 67 W 21; E 34.12 Beech 28 N 80 E 2, Beech 12 N 80 W 25; S 16.75 stone. Elm 18 S 16 W 21, Beech 16 N 65 E 17; W 34.25 to beg = 57 25/100 a Jan 28, 38 D. Mc

Beg ½ M.P. W side Sec: E 16.62 stone Beech 16 S 2 W. Beech 9 N 18 W: S 22.07 stone W oak 30 S 29 E, Sugar 12 N 44 W 17, S 63¼ W 19.12. Sugar 5 S 53 E 16, Sugar 9 N 57 W 29; N 20.60 to beg = 45 72/100 a June 28. 38 D. Mc.

Beg S. W. Cor Sec: N 9.61 Sugar 5 S 53 E 16 Sugar 9 N 57 W 29; N 63¼ E 19.12 stone. W. Oak 30 S 29 E 13. Sugar 12 N 44 W 17; S 18.05 stone Cherry 5 N 21 E 36, Beech 21 N 21 W 56; W 17.12 to beg = 23 67/100 a June 28. 38 D. Mc

Beg ½ M.P. E side: W 40.10 stone. Elm 18 S 16 W 21, Beech 16 N 65 E 17; N 15.00 Sugar 15 N 22 W 34, Sugar 11 S 75 E 2.8; 6.29. Hickory 16 S 32 E 18. Maple 10 N 63 21; N 30 E 27.5. W Oak 25 N 28 W 2. Beech 11 S 46 E 18 E 32.80 Beech 30 W 25, Sugar 15 S 68 E 13; S 17.50 to beg = 68 49/100 Jan 29 38 D. Mc.

Cherry 5 N 21 E 36
Beech 21 N 21 W 56
" 16 S 2 W —
" 9 N 18 W —
Sugar 18 S 54 W 25
Beech 20 S 18 E 29
Sugar 22 N 52 E 30
" 14 S 4 E 80

Jan 4. 38 D. Mc

brokover

Beg S.W. Cor. N 4° 57' W M M 9.66 ch
old stone cor. N 61° E (M M) to old stone
cor. on N Bank of Clifty, Sugar Strip
12 N 44° W 17 l: S to Sec. line forms
old bearing Cherry 5 N 21 E 36 l.
Nov 6 1874 S L A

Beg S.E. Cor. Sec: W 10.554 ch stake:
W 9.996 chs stake, Beech 24 S 85 W 16 l:
E 10.554 chs. to 1/2 M.P.: S 4.324 chs to beg
= 80.64 a in W side including grave
yard. Nov 6 1874 S L A

See Plat Book for Part. of E 1/2 S E. Estate
of Fix. Nov 20. 72 S. L. A.

N½ SW. Pt N½ N W¼

Beg 10.43 W of N. E. Cor. W½ N W¼ Sec: S 37½° W 1.39 stone: W 2.07 stone: N 2.10 stone: E 2.92 to beg = 27/100 a Oct 17.49 D.M.

Beg at S.W. Cor Sec: E (v 4¾° E) 17.18 stone: N (v 5° E) 40.40 stone: W 17.20 to ½ M.P.: S 40.32 to beg = 69 35/100 a Dec 14.61. O.T.

Beg. at stone S.E. cor. 19-10-8, W 40:33½ to half-mile stone S. side Corner at 20.16¾ designated by note in W. side osage tree.

Oct. 28-1905. J. A. S.

Sec 19 Tp 10 R 8



Beech 9 N 75 E 45
Gum 4 S 85 W 18
Beech 18 N 18 E 10
" 20 S 49 W 12
Ash 20 S 32 E 46
Beech _ N 62 W 48
June 30 1888 D.M.
" 18 S 44½ 34
Elm 5 S 61 W 14
Aug 17.51 D.M.

Sec 24 Tp 10 R 8

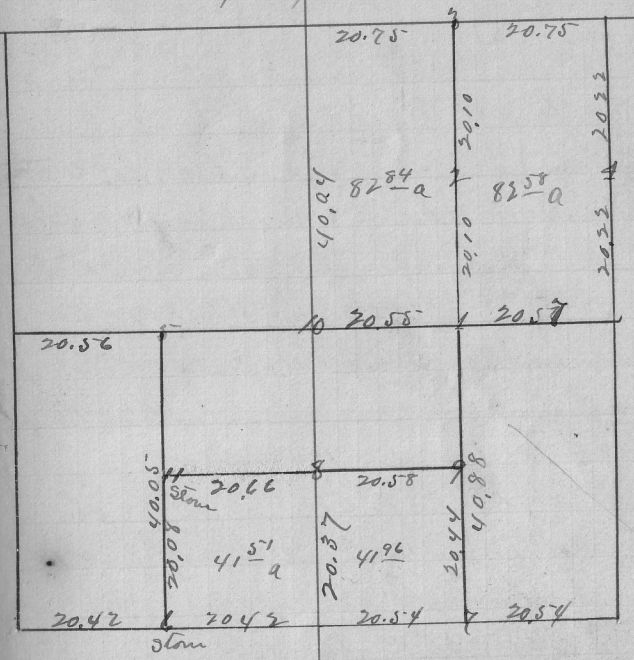

Sor Ash 14 N 60 E 125
Beech 18 N 15 E 144
" 15 S 33 W 26
" 24 N 30 E 29
" 18 S 29 W 12
" 18 N 11
W Oak 27 N 86 W 22
Ash 30 N 74 E 24.
Elm 18 S 71 W 9
Beech 14 S 35 E 29

Dec 1838 D.W.

Jan 1842 D.W.

1 Beech 14 N 70 E 44 40
Hickory 19 S 38 W 36
2 W Oak 18 N 71 E 23
Beech 16 S 54 W 5
3 " 16 S 82 E 41
" 14 S 57 W 29
4 " 20 N 22 W 8
Elm 6 S 4 W 21
5 Beech 24 N 42 W 31
" 15 S 10 W 2
6 Hickory 18 N 77 W 49
" 17 N 54 E 25

May 27, 1835 D.W.

July 18, 1837 D.W.

Ch N E¼

Beg. ½ M.P. N side Sec: E 19.90 stone, Hickory 24 N 14 E 58. Hickory 30 S 28 W 48.: S 40.20 stone Sugar 18 S 76 W 12, Beech 10 N 40. E 23: W 19.90 stone Beech 10 N 26 W 14 " 12 S 4 W 28: N 40.20 to beg

Ch N E¼

Beg. at N.E. cor Sec: S 23.68, Elm 21 S 26 E 15, Maple 24 N 65 W 30: W 21.35, ash 30 S 45 E 30. Beech 21 N 73 W 22: N 22.78. Stone, Hickory 24 N 14 E 58. Hickory 30 S 28 W 48: E 21.19 to beg = 54 ^{19} a. Mar 1840 D.M.

Ch N E¼

Beg ½ M.P. E Side Sec: W 21.46 stone, Sugar 18 S 76 W 12, Beech 10 N 40 E 28: N 14.92, ash 30 S 45 E 30 " 21 N 73 W 22: E 21.35, Elm 21 S 26 E 15. Maple 24 N 65 W 30: S 14.92 to beg = 32 a Mar 1840 D.M.

W½ W½ S W¼

Beg ½ M.P. W side Sec: E 10.19 stone Beech 14 S 45 E 12 Beech 15 S 28 W 17: S 39.90 stone " 16 N 15 E 14 " 12 S 36 W 10: W 10.14 to sec cor: Apr 7. 1847 D.M.

P.t. N.W ¼

Beg. S.W. cor 25-10-8: E 40.02 to ½ M.P.: S 40.00 to center stone, set stone at 20.00. Also beg. at N.E. cor. S E ¼ N W ¼ 25-10-8: S 4.00 stone, stone W 36: W 20.56 stake B. walnut 5 N 16½ & B. walnut 10 N. 69½ E 55½: N 4.00 to stone: E 20.56.

Mar. 8, 1888. J.A.S.

Sec 21 Tp 10 R 8

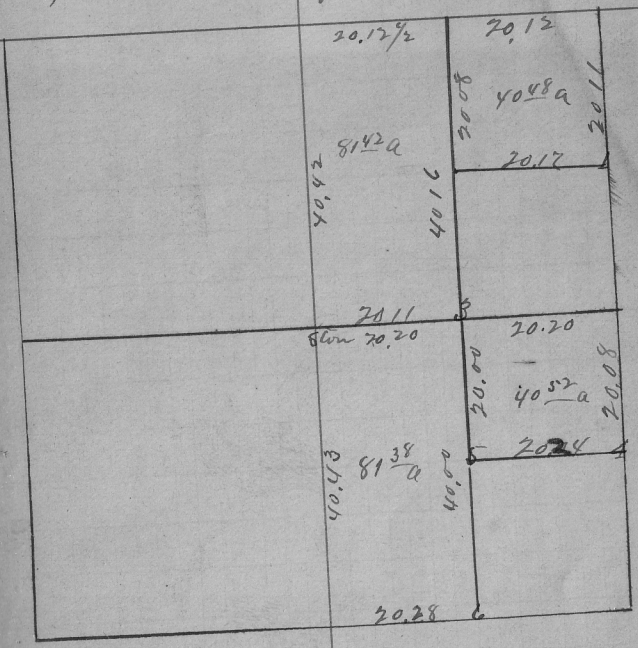

1 { Hickory 19 S 66 W 14
" 17 N 76 E 41

2 { Poplar 50 S 83 W 46
Beech 13 S 31 E 32

3 { " 10 N 28 W 20
Sw Ash S 19 E 20

4 – Poplar 72 S 75 E 42

5 { Sw ash 14 N 43 E 28
Elm 5 – 64 W 19

6 { S Gum 20 N 79 E 58
Beech 14 S 65 W 36

Feb 9 1848 D.M.

See Cl. Book: N E of N. E and W ½ S E 15 & N W ¼ S E ¼ & N. E. of S W ¼ - 22. S Beggs hrs

See 22-11-8

Beg. at (stone) N. W. cor. section, east 20.20, stone: east 20.20 (stone) to ½ M. P. north side sec. thence South 19.96¾ to stone.

Dec. 27, 1900. C. A. S.

Beg. N. W. cor. E ½ N. W ¼ 22-10-8 S 25.20, set stone: E 40.00 set stone, stone S 25 & B. walnut 6 N 8: N 25.25 to sec. line.

Sept. 1906. J. A. S.

Sec 22 Tp 10 R 8

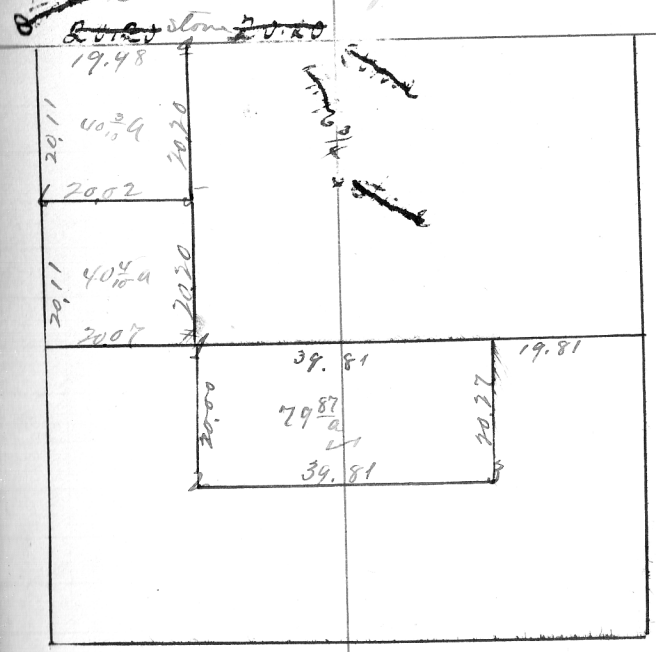

Hickory 10 N 58 E 79

2 { Beech 5 S 40 E 14
" 10 S 40 W 8
1 { " 5 S 55 E 20
" 18 N 55 W 13
3 " 10 S 58 W 10
4 { Sugar 14 S 32 E 45
Beech 14 N 3 W 49
5 { " 10 N 86 E 11
" 10 N 80 W 25
6 { Hickory 19 S 66 W 14
" 17 N 76 E 41
Feb 10. 68 D. M.

May 13. 43 - D M

E½ E½ S½

Beg. ¼ M. P. E side sec; W (v 7°) 10.34 stone. Beech 12 S 89¼ W 48; S to sec line stone. Beech 12 S 65 W 65; E 10.24 (O 5¼) to sec cor. Nov 1864 O.T.

Sec 23 Tp 10 R 8

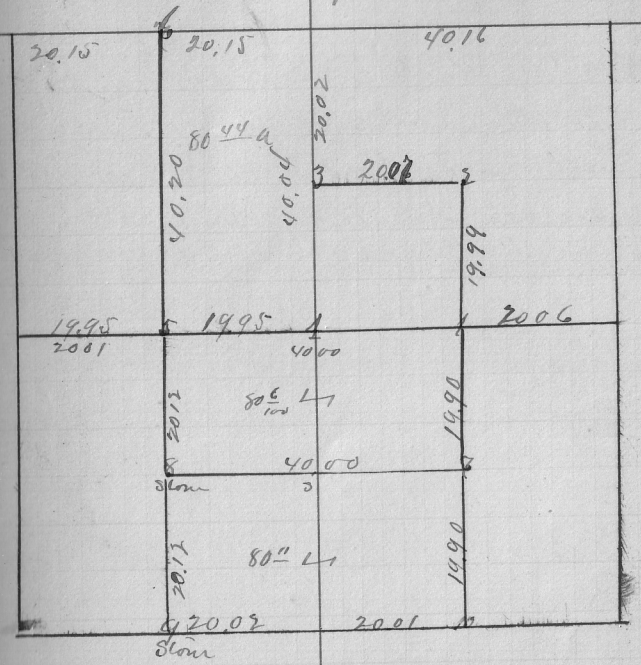

7 { Beech 14 N 44 W 26
" 10 S 8 E 35
8 { Sugar 12 S 20 E 12
Beech 14 S 70 W 67
9 { Poplar 50 N 82 E 95
Beech 18 N 55 W 56
10 Beech 22 S 40 E 54

Jan 18 1851 D.M.

1 { Beech 16 S 76 E 16
" 8 S 58 W 22
2 { Bonk 36 N 50 E 12
Hickory 18 S 58 W 25
3 { Beech 16 W 11
" 24 S 83 E 21

Sept 30.36 D.M.

4 { " 22 N 72 E 24
" 22 N 57 W 8
5 { " 16 N 43 W 11
" 6 N 87 W 54
" 20 N 73 E 24
6 { " 18 N 29 E 33
Dogwood 6 N 30 W 39

Sept 30.36 D.M.

See Plat Book for Ph N E 1/4. J Braden heirs

Ph N W 1/4

Beg 1/2 M.P. W side sec; N 26.50 stone Beech 8 S 38 E 36, Elm 16 N 20 E 30: E 29.48 stone. Beech 21 S 53 E 8. Beech 24 N 74 W 45; E 11.52 stone, Poplar 24 N 85 E 29. Beech 20 N 74 W 24: S 26.50 stone. W. Oak 27 N 86 W 22 Ash 30 N 74 E 24: W 11.52 stone Beech 12 S 20 W 22, Beech 27 N 20. E 19: W 29.73 to beg. = 111 a Jan 1842 D. M.

Ph S W 1/4

Beg at 1/2 M.P. S side ~~S.W. Cor. Sec~~; E 20.48 stone Stone North N (v 4 3/4° E) 24.42 stone Beech 8 N 83 W 18. Beech 6 S 80 E 42 (M.M.): W 20.56 Stone Stone S 75° W S (v 4 3/4° E) 24.42 to beg 50 a Nov 1864 O.S.

A line of N E 1/4

Beg. at N. E. Cor. Sec; W to 1/2 M.P. set 1/4 stone 1/2 way 20.68 1/2 stone S 10 l: Mar 18 1867 S. L. A.

Sec 25 Tp 10 R 8

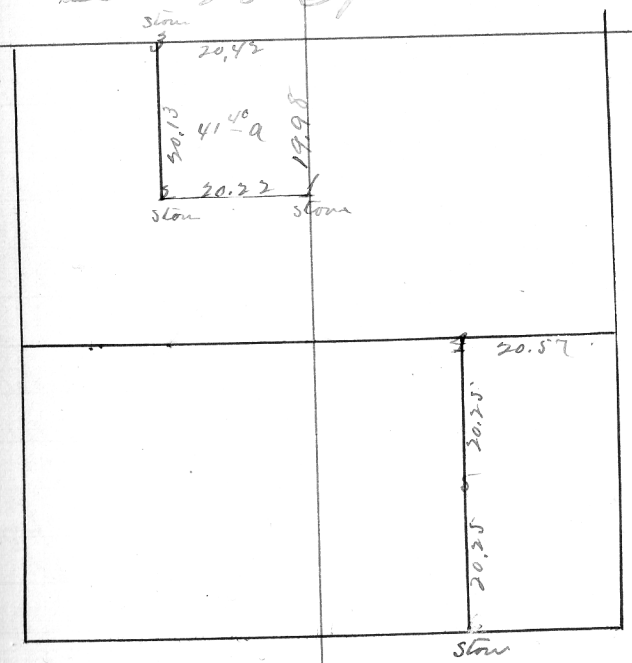

1 { Beech 11 N 46 W 28
" 18 S 3 E 35 }
2 { " 8 N 55 E 22
" 18 S 6 W 34 }
3 { Hickory 18 N 77 W 4
" 17 N 57 E 25 }
Jan 14 42 D.M.

4 Beech 12 S 16 W 58 } Feb 16
5 { " 21 N 2 W 10 } 1860
" 8 S 53 W 24 } D.M.

Sec 26 T 10 R 8

See Utah Book for S.W. 1/4 & Smith heirs

Beg 1/2 M.P. N Cedar Sec; S 13.33. Popla 16 N 61 E 28; W 7.50; N 13.33; E 7.50 to beg = 10 a Aug 14 1850 D.M.

Beg 8.82. E of 1/2 M.P. N of the Sec; Beech 14 N 38 E 39; S. 19° E 5.70 Beech 10 S 53 W 29; E 1.73 Beech 12 S 43 E 33; N 5° W 5.52; W 7.50 to beg, May 22.54

Beg. S.E. Cor. Sec; W 26° S 20.10 to ald Corner; N 26.87 stone; E to Sec. line; S 26.87 to beg = 5 a. Mar 26. 64 D.M.

Beg. S.E. Cor. Sec. 26 W. 20.06 Elm 30 W. 14 Beech 28 S 2 E 26; N. 40.10 Beech 17 S. 24 W - Beech 28 S 17 E 24; E. 19.98 to 1/2 M.P. Apr. 9, 1852. D.M.

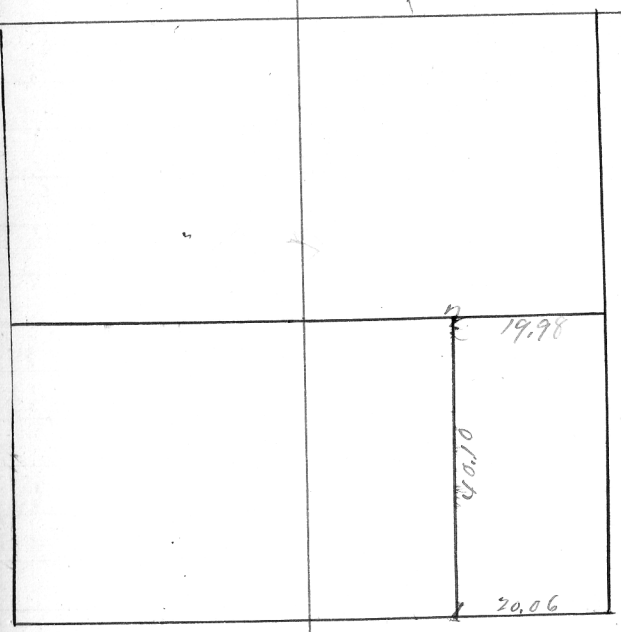

1 { Elm 30 W 14 / Beech 28 S 2 E 26 } Apr. 9 1852

2 { " 17 S 24 W / " 20 S - E 24 } D.M.

Sec 27 T½ 10 R 8

Rt N E ¼ and pt S E ¼

Beg. at N.E. Cor (stone) Sec: W 30.15 stone Sugar 20 N 29 E 21, Sugar 6 N 23 W 51: S 40.07 stone, B Walnut 10 S 89 E 29: S 40.38 stone, Sugar 18 N 69 W 73. Hickory 12 N 61 E 39: E 10.19 stone Beech 14 N 39 W 14. Beech 16 N 58 E 85: N 20.30. Sugar 12 N 44 W 18. Beech 14 S 15 E 16: E 20.32 stone Sugar 18 N 31 W 170: N 20.32 to beg = Mar 18. 1858 D M

W ½ of W ½ of N E ¼ and W ½ of W ½ of S E ¼

Beg ½ M.P. N side Sec: E 10.15 stone, Sugar 20 N 29 E 21, Sugar 6 N 23 W 51: S 40.07 stone B Walnut 10 S 89 E 29: S 40.38 stone, Sugar 18 N 69 W 73. Hickory 12 N 61 E 39: W 10.19 to ½ M.P.: N 40.50 stone, Cherry 22 N 18 W 83: N 40.53 to ½ M.P. N side Mar 18 1858 D M

Rt N E of N.E.

Beg N.E. Cor Sec: W (v 6° E) 30.26 stone S (v 5° E) 6.61 stone, Sugar 12 N 28½ E 167½: E (v 6° E) 30.32½: N (v 5° E) 6.61 to beg = 20 a Aug 11 1860 O.T.

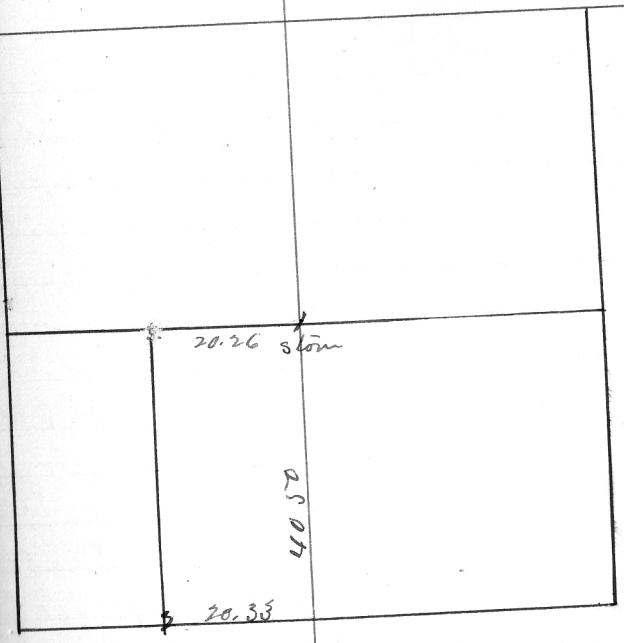

1- Cherry 22 N 8 W 83
2 { Poplar 50 W 52
Elm 28 S 40 W 77 }
Mar 18-58 D.M.

Sec 28 Tp 10 R 8

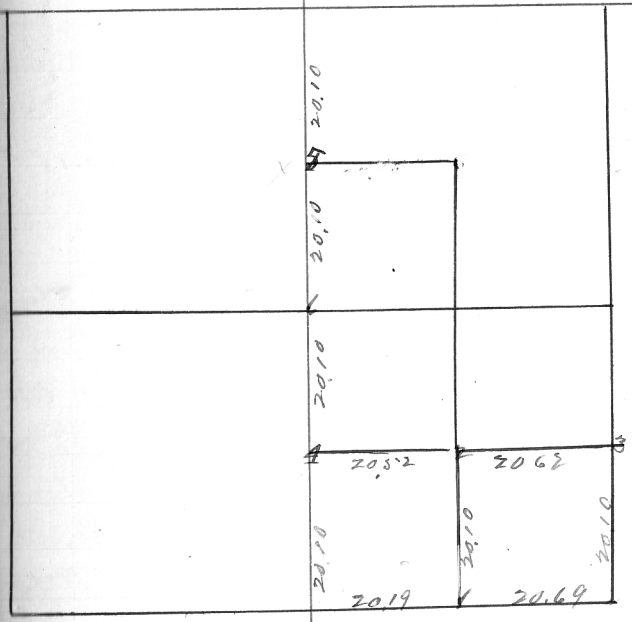

1 { Sugar 5 S 51 E 20
Beech 15 S 40 W 33

2 { Bx Elder 6 S 77 E 25
Elm 10 S 75 W 20

3 { Beech 16 N 65 W 11
" 8 S 18 E 13

4 { " 10 N 13 W 35
" 7 S 87 W 20

5 { " 5 N 36 E 43
" 17 N 47 W 53

6 — " 6 S 61 W 42

Feb 16 1842 D.M.

Rh S.W. 1/4 Rh N.W. 1/4 E 1/2 of N E 1/4 of N W 1/4

Beg 1/2 M.P. N side: S 20.10 Beech 5 N 36 E 43: W 10.13 Elm N 2 W 30: N 20.10 Elm 27 S 70 E 29. Elm 15 S 48 W 47 E 10.08 to beg = 20.31 a June 7.51 D.M.

Beg N.W. Cor Sec: E 30.00 Elm 27 S 70 E 29, Elm 15 S 48 W 47: S 20.10 Elm 6 N 2 W 30: E 10.13 Beech 5 N 46 E 43: S 20.10 stone: W 40.42 to 1/2 M.P. June 7.51 D.M.

Beg. ch old Center stone: S 20.15 ch old stone: W v 50 oi - 17.905 ch stone Beech 15 N 27 W - about 35 l - & Beech 20 N 49 E - about 36 1/2: W 20.345: ch 1/4 Stone on Sec line: N 19.92 ch 1/2 M.P. set stone: E 22.495 ch stone: E 17.905 ch to beg. all = 80.87 a. in E end 36 a

May 6 1872 S. L. A.

See Plat Book for W½ SW¼ – H Smothers [illegible]
Beg ½ M. P. W side Sec; N 20.10. White
oak 30 S 30 E 97; E 19.85; S 20.04; 19.91
to beg = 39.85 a Aug 7. 51 D M

Sec 29 Tp 10 R 8

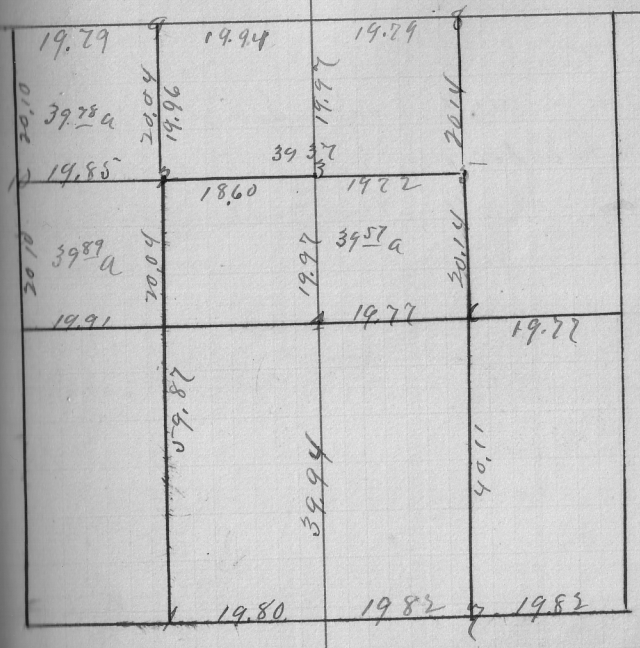

Beech 8 S 45 E 12
" 6 N 54 W 31
" 14 N 48 W 32
" 10 S 6 E 61
B Walnut 60 E 66
Beech 15 S 54 E 38
" 14 N 77 W 19
Sugar 15 S 8 E 25
" 9 N 2 E 46
Beech 11 S 60 E 49
" 14 S 51 W 40

Feb 3 1842 D. M.

6 { Sugar 15 S 8 E 25
" 9 N 2 E 46 } Feb 3 1842 D M
8 – W oak 40 S 75 E 5
9 { Beech 21 N 11 W 20
" 14 S 3 E 32 } Jan 7 1851 D. M.
10 – W oak 30 S 30 E 97

39.94

Sec 30 T½ 10 R 8

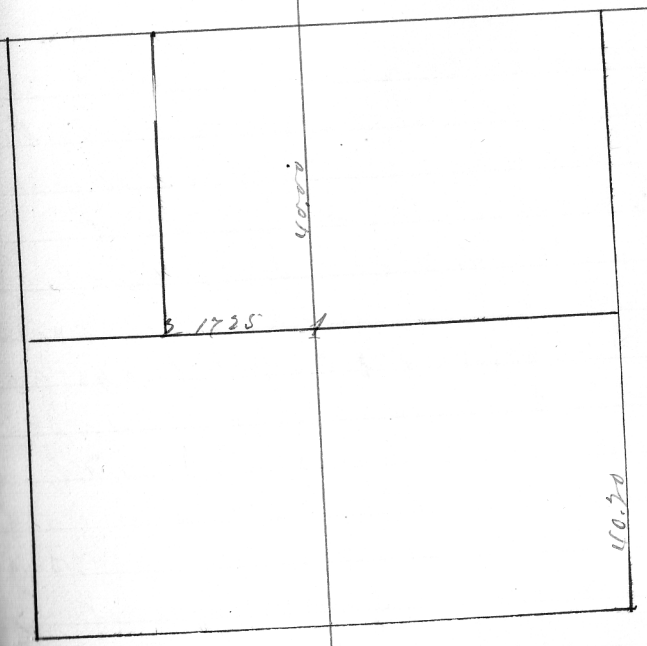

1 { Beech 21 N 85 E 9
" 16 N 48 W 23

2 { " 22 S 44 W 1
" 8 N 80 E 35

Aug 4. 38 D.M.

Ph S W ¼ — Beg S.W. Cor Sec: N 40.19 to ½ M.P.; E 25.93. Beech 9 N 65 W 36, Beech 6 S 8[illegible] E 20: S 40.00 Beech 12 S 74 E 10. Beech 14 N 88 W 25. Aug 4. 1838 D.M.

Ph S.E. — Beg ½ M.P. E Side Sec: S 40.20 to sec cor: W 20.94. Beech 15 S 13 W 15, Sugar 16 N 45 E 49: N 20.67: E 1.64: N 19.55, ash 9 N 41 E 13. Sugar 12 S 54 W 41: E 19.30 to beg = 81 1/100 a Aug 28. 51 D.M.

Ph S.E. ¼ Ph S.W. ¼ — Beg N.W. Cor. of S.E. qr Sec: E 20.79 ash 9 N 41 E 13. Sugar 12 N 54 W 41: W 29.47. Beech 10 N 14, Dogwood 5 S 12 W 72: N 19.55 stone ash 36 S 63 E 35: E 8.58 to beg = 57 56 a Aug 28. 51 D.M.

Ph S.E. ¼ Ph S.W. — Beg ½ M.P. S side Sec: W 28.59 stone, Beech 12 S 74 E 10, Beech 14 N 88 E 25: N 20.57 " 10 N 14. Dogwood 5 S 12 - 72: E 27.83: S 20.67 Beech 15 S 13 W 15, Sugar 16 N 45 E 49: W 19.34 to beg = 57 54 a Aug 28. 51 D.M.

Ph N.E. — Beg N.E. Cor: S 15.00 stone, oak 30 S 45 W 91 W 40.11 stone, ash 15 S 80 E 81: N to ½ M.P. 15.00: 40.14 to beg = 60 19 a Jan 10. 52 D.M.

Ph N.E. — Beg ½ M.P. E side: W 9.92 Sugar 11 N 22 W 9: N 25.15 Beech 15 S 27 E 31: E 9.92. Oak 30 S 45 W 91: S 25.20 to beg = 24 98 a Feb 10. 52 D.M.

Over

Sec 30 brot. over

Ch. N E ¼

Beg ½ M.P. N side Sec: S 20.25 stone Hickory 27 N 49 E 38: E 39.99 stone W. oak 30 S 50 E 93: N 20.35 stone 25 W of Sec Cor. Beech 16 S 32 W 47½: W 39.89 to beg = 80.88 a. Sept 7. 53 D.M.

Ch. S E of S.E.

Beg ½ M.P. E side: W 20.04 stone Beech 16 N 33 W 13. Beech 14 S 37 — 14: N 19.80 stone: E 20.02 stone. W oak 3 S 63 E 83: E 25: S 19.85 to beg = 39.78 a

Sept 7 1853

Beg ½ M.P. S side: set stone: E as per former Survey 19.34 set stone by old bearing tree. Beech 15 S 13 W 15 & Sugar 16 N 45 E 49: E 20.94 to Sec. Cor Sec. set stone: N. as per old Survey 40.21 ch ½ M.P. W 19.30 set stone by old bearings. Ash 9 N 40 E 13 & Sugar 12 S 54 W 41: S 19.55 set stone: W 19.64 set stone: S 20.67 to stone on S. line ¼ Sec. Also set center stone by Intersection of center lines: W. from center stone 8.58 on line of ¼ sec. set stone: S 19.55 set stone by old bearings Beech 10 N 14: 21.12 old stone: E 19.54 to ½ M.P. (all the measurements given in this [illegible] former Surveys, some of which are not strictly correct) Also beg at S.W. Cor of Sec: set stone: E 17.46 set stone E 17.46 to ½ M.P. Oct 12 71 S.L.A.

Sec 31 Tp 10 R 8



1 { Sugar 16 S 33 W 49
Beech 22 S 30 W 85

2 { " 16 S 55 E —
" 19 S 53 W 57

3 { " 16 S 84 E 18
" 16 S 87 W 44

4 { Ash 10 S 73 W 90
Beech 8 S 9 E 138

Apr 3. 56 D.M.

S E of S E 32 +
S W of S W 33

Beg at S. E. Cor Sec: W 20.32. Beech 20 S 57 W 24. Ash 5 N 45 E 32: N 20.13 Beech 16 N 49 E 14. Beech 12 S 24 W 6: E 20.19. Cor. in Creek. Stake 75 W of Cor. Hickory 24 N 88 W 61½: E 20.16 Beech 10 N 10 E 23. Beech 18 S 66 E 12: S 20.16 Beech 10 E 7, Poplar 50 N 61 W 42: W 20.29 to beg = 81^{56} a

Mar 3 1848 D. M.

Sec 32 Tp 10 R 8

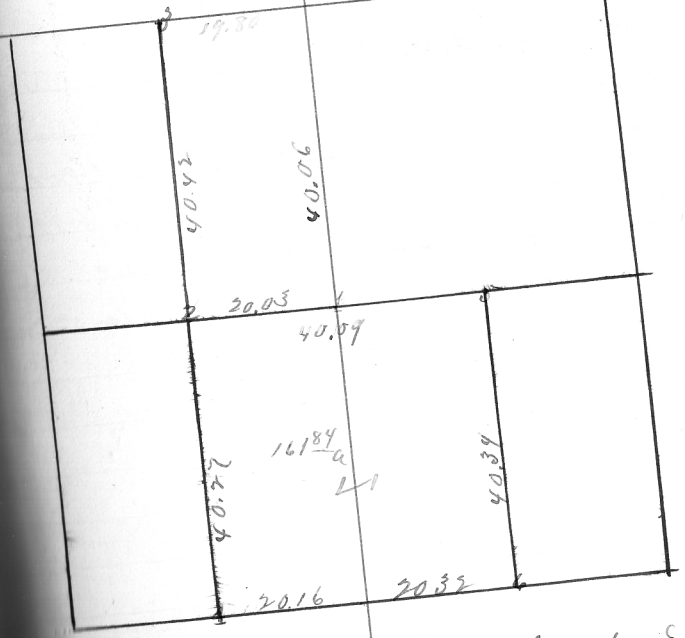

1 { Beech 14 N 85 E 33
" 15 S 79 W 33
2 { " 11 S 10 E 26
" 6 N 28 W 15
3 { " 8 S 45 E 12
" 6 N 54 W 31
4 { " 19 S 35 W 4
" 14 N 42 E 29

Feb 2 42 D. M.

5 { Sw Gum 30 S 4 E 5
Elm 21 W 11
6 { Beech 20 S 57 W 24
Ash 5 N 45 E 32

Mar 2. 48 D M

IV

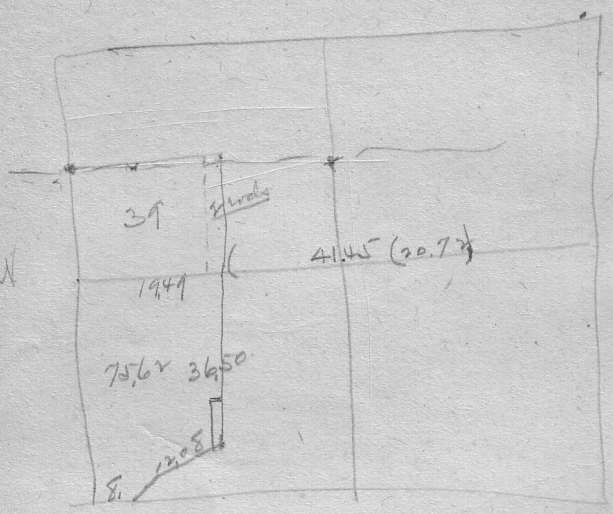

Thompson.

Lot 1/4 of NW 1/4 Sec 13-10-8
Except a strip 4 rods wide off the East side thereof.
39 acres.

Also beg at 1/2 mile post on the W side 13-10-8,
Thence East 19.49
" South 36.50
" 67° West 12.08
Thence West 8 chains
" North to place of beg,
75.62 acres

Also beg at a stone which is 5 rods W. of NW. corner of NW 1/4 of SW 1/4 Sect 13-10-8.
Thence South 96 rods to a stone
Thence East 5 rods to " "
" North 96 rods to stake
" W 3 rods to beg.
2 3/5 acres

Also mill lot lying south of above and east of 75.62 acres
1/2 acre

See Plat Book 3 p 86 for S W of S W - Wm Geo.
" " " for S W of N E and W ½ S E and N E of S W. Partition
G. Gartin Est.

Sec 33 Tp 10 R 8

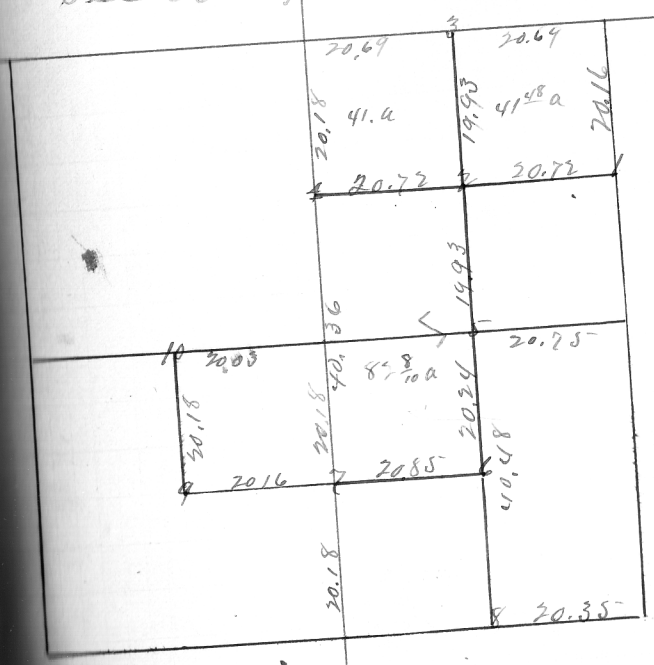

Sugar 24 S 69 E 72
Beech 10 S 54 E 15
" 10 N 24
" 10 N 10 E 23
" 14 S 66 E 12
Sugar 30 W 47

Mar 3, 48 D.W.

1 { Beech 5 S 25 E 15
" 6 N 56 W 22
2 { " 6 S 66 W 24
" 24 N 80 E 17
3 { Sugar 5 S 51 E 20
Beech 15 S 40 W 33
4 { " 22 N 48 E 13
" 18 S 27 W 37
5 { Sugar 12 N 44 E 5
" 6 S 20 E 13
6. { Beech 10 S 26 W 10
" 10 N 35 W 35

Feb 15 - 1842 D.W.

Sec 34 Tp 10 R 8

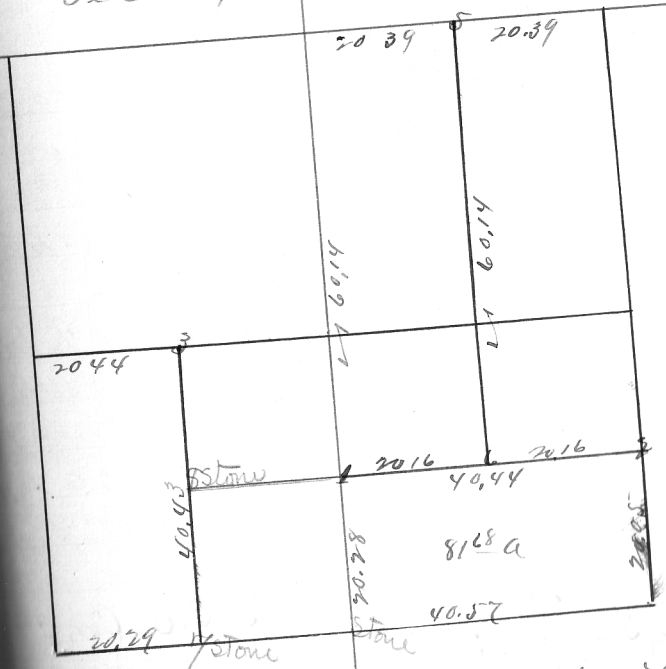

1 { Buch 21 N 24 W 36
" 14 S 21 E 32
2 — " 12 N 16 E 63
3 { Hickory 2 N 71 W 21
Buch 14 S 57 E 106
4 { " 14 N 27 E 15
" 12 S 57 W 27
5 { " 14 N 39 W 14
" 16 N 58 E 85
6. ash 36 N 61 E { 140 / 14

Nov 12 57. Mar 4 - 48 D.M.

Ph E ½ S W ¼ Ph S W.

Beg ½ M.P. S side Sec: W 20.29. Buch 14 N ~~27~~ 30½ E ~~15~~ 18, Buch 12 33½ S 57 W 27: N 19.68 Buch 14 N 35 E 62. Hickory 16 N 8 W 51½ E 20.37. Buch 14 S 56 E 29: S 19.68 to beg = 40 a. Mar 15.48 D.M.

Beg 19.68. (Buch 14 S 56 E 29) N of ½ M.P. S side Sec: W 20.37. Buch 14 N 35 E 62 Hickory 16 N 8 W 51: N 20.75. Buch 14 S 57 E 106. Hickory 2 N 71 W 21: E 20.44 Sugar 16 N 48 W 20. ash 5 S 34 E 38: S 20.88 to beg = 42.45 a Mar 31 1848 D.M.

Pt. S.E. ¼.

Beg. 9.64 N. 11¾° W of S.E. Cor. [illegible] N. 3 (stone): W. 5 (stone): S. 3.00 (stone) E 5.00 to stone - stone S 50 & stone S [illegible] 44½.

J. N. S.

Sec 35 Tp 10 R 8

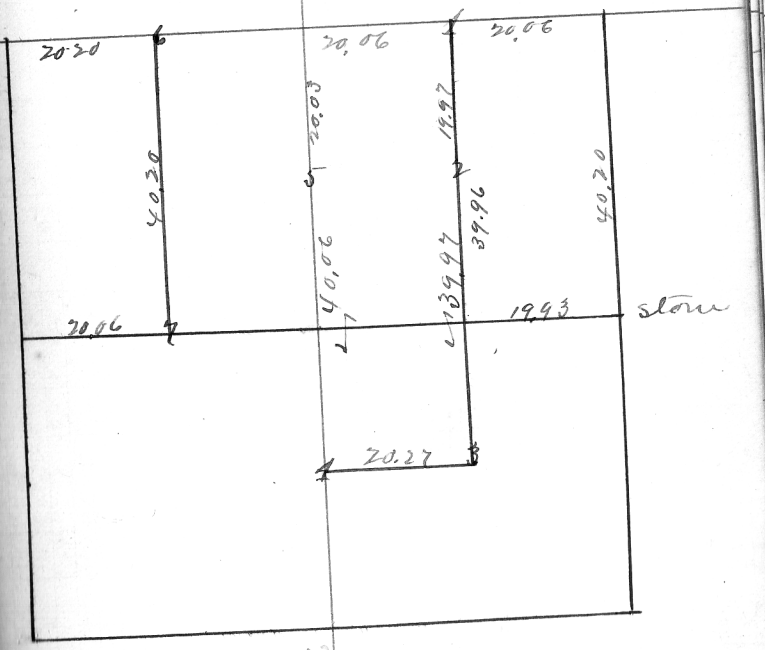

Ph E ½ N E ¼ Ph W ½ N E

Beg 2.50 E of ½ M.P. N side sec 34. Buch 12 N 70 E 9 Buch 21 S 46 W 24; E 17.56 Elm 30 W 14. Buch 24 S 2 E 26 S 39.96; W 17.68; N 39.96 to beg = 69.93 a Apr 10 1852 D.M.

Ph W ½ N E ¼ Ph E ½ N W

Beg ½ M.P. N side sec 35; E 2.50 Buch 12 N 10 E – Buch 21 S 46 W 24; S 39.96 stone; W 12.50. Buch 14 S 9 W 46 W Buch 8 N 61 E 62; N 40.20. Buch 16 N 29 W 21. Buch 16 S 56 E 11; 20.20 to beg = 90.70 a Sept 25 1853 D.M.

N. Line N.W. ¼

Beg. N.W. Cor. Sec. E. 20.29. set stone, stone S 73 W 30: E. 20.53 to stone. ½ M.P. Mar. 19, 1881. J.C.P.

Buch 16 N 29 W 21
" 16 S 56 E 11
" – S 9 W 46
" 8 N 61 E 62

Sept 26.53 D.M.

1 Elm 30 W 14
Buch 28 S 2 E 26
2 Ash 25 N 16 E 37
Buch 12 S 52
3 Sugar 36 S 11 E 17
Buch 30 N 10 E 25
4 " 12 S 55 W 26
" 22 N 58 E 29
5 " 15 S 59 E 20
" 14 N 25

Aug 15 1837 D.M.

Error

See Plat Book for E ½ N E – J E Toothman [illegible]

E & W center line N ½ N W ¼

Beg ½ M. P. N side: S # 80.23. Beech 16 N 21 E 15, Beech 15 S 33 W 20; W 40.18 Beech 28 N 77 W 8, Beech 4 N 64 E 17; N 20.10 to sec. Cor. Aug 1837 D. M.

Beg ½ M. P. W side sec: E v 5°39' found old ~~stone~~ center stone, ¼ stone on line to ½ M. P. E side: S v 5°21' to sec. Cor. Jan 24–68 S L A

Sec 36 Tp 10 R 8

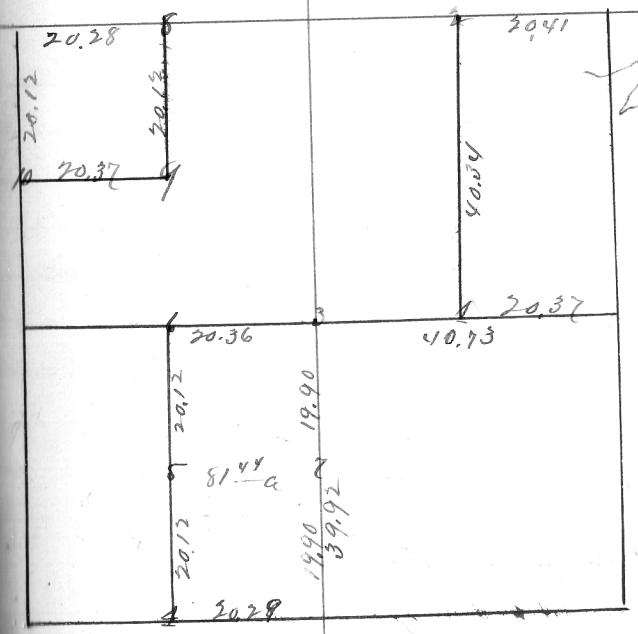

Beech 20 N 80 E 25
" 16 N 65 W 45
W " 4 S 67 E 16
" " 4 N 34 W 14
" 16 S 52 E 59
Sugar 11 N 66 W 41
Beech 28 N 77 W 8
" 4 N 64 E 17
Apr 1852 D. M.

1 { Beech 18 S 77 W 14
" 20 S 50 E 11
2 { " 36 N 32 W 19
" 20 S 8 E 32
3 { " 12 S 40 E 19
" 10 N 50 W 22
4 { " – S 80 W 27
" 9 S 81 E 13
5 { " 12 S 10 E 18
" 16 N 23 E 35
6 { " 18 S 59 W 12
Sugar 9 S 54 E 9

Aug 1837 D. M.