Sec. 2. Tp. 10 | R 9

See Plat Book for Pt. ½ Sec. 2.
Hendricks heirs.

Beg. N.E. cor.: S 39.62 to ½ M.P.: W 20.47 to stone:
N. 39.56 Ash 15 N 48 W 6: E 20.72 to beg. =
Apl. 24-1850 D.M.

Beg. ½ M.P. N. side: E 20.72 Ash 15 N 48 W 6:
S 39.81 stone: W 20.47 stone: N 40.00
to beg. = 82.18 a Apl. 24-50 D.M.

Beg. at ½ M.P. E. side: W 20.27 stone:
N. 14.63½: E 20.54: S 14.63½ to beg. =
30 a Mar-25-51 D.M.

Beg. ½ M.P. N. side: W 20.61 Buck 40 - S -
W 93 - Hickory 6 - 58 E 7: S 39.91 stone.
Jan 17 1853 D.M.

Beg. at S.W. cor.: N 20.28½ to ½ M.P.:
E 20.15 stone: S 20.33½: S 20.33½ Beech 15
S 9 E 43 - Beech 18 N 43 W 67: W 20.20 to
beg. = 81.95 a Mar 8-55 D.M.

Beg. S.W. cor.: E 5°-51' 40.34 ½ M.P. set
¼ stone ½ way on line: N from ½ M.P.
84°.18' to centre stone: W 5°-45½
40.56½ ½ M.P.: set ¼ stone ½ way on line
Feb. 29-1868 S.S.A.

W½ S.W. E½ N.W. W½ S.E. E½ N.E. W½ N.E.

Sec 2 Tp. 90 R 9:

Pt. N.E. gr.

Beg. at N.E. cor.: W. on Sec. line 22.24 set stone for centre of Broadway Street ~~13.40~~: S. with centre of " 13.40: E 1.08 to W. line E½ N.E. gr. Sec. 2.: E. to a point on E line of ¼ Sec. 13.08 S of N.E. cor. stone: Also beg. at centre of Broadway on the N line of Sec. 2: 22.24 W. of N.E. cor of Sec.: E 11.30 stone: S 13.21 stone: W. to centre of Broadway 11.21 stone: N. with centre of Broadway Street 13.40 beg. = 15 A. Oct 21 1871 S. L. A.

Sec 3 Tp 10 R 9

W ½ S.W.

Beg at ½ M.P. W side Sec 3: E 21.64 stone Cherry 9 N 69 E 11 Sycamore 10 S 38 E 39: S. to Sec line, Beech 20 S 48 E 18, Beech 20 S 87 W 15: W 21.75 to sec cor.
Feb 10 1838 D.W.

E ½ N.E.

Beg at N.E. Cor Sec 3: N 21.35: S to S. line of N.E ¼: E 21.42 to ½ M.P. Jan 20 1853 D.M.

E ½ S.E.

Beg. at S.E. cor. (stone): W 21.90 stone Sr. Ash 12 S 17 E 64 - Lynn 14 N 5 W 77: N 40.63 stone: E 21.42 to ½ M.P.: S 40.32 to beg. = 87.93 A May 28 '55 D.M.

W E ½ S.W.

Beg. 17 l. W. of ½ M.P. (stone) S. side: W 21.58: N 40.63 stone Cherry 9 N 69 E 11: Sycamore 10 S 38 E 39: E 21.58: S 40.46 to beg. = 87½ A Feb 13 - 1860 D.M.

See Sec 4 - 10 - 9 - for S.W. N.W.

Pt S.W. of S.E.

Beg at S.E. Cor. W ½ S.E. ¼: N - 03° 55' - 19.35 to center of I.C. and L R.R. track: N 0.90 chs ¼ stake: W 0.97½ to center R.R. track: W 2.632 stake: W. whole line 12.508 stake: S - 03° 55' - 20.25 to sec line stone 30 L N. on line: E 9.876 stake: E 2.632 to beg. E side = 5 33/100 A. West side = 20 A. N side RR = 0.04 A
Feb 21 1872 S.L.A.

3 - 10 - 9

Pt E ½ N.W. & W ½ N.E. ¼

Beg at ½ M.P. N side sec 3: S 18.80 set stone: W 19.74 set stone: N 2.00 to stone: W 1.75 to stone: N 16.80 to stake, stone S 41½ W 30 stone N 24 W -: E 21.48 to beg. Also beg at center of sec 3: W 20 L: N 56¼ W mm with R.R 26.61: N 4.40: E 25.82 to stone: S 22.25 to stone: W 6.08 to beg.
May 30 1878 J.W.C.

See No 3 at sec 4 for part of this sec

Sec 4 Tp 10 R 9

Pt W 1/2 N E 1/4 E 1/2 N W

1 Beg at N. E. Cor. W 1/2 N E 1/4. Buch 20 N 83 W 18. Buch 6 N 51 E 12: S 27.75 sugar 9 N 26 E 23. Sugar 11 S 10 W 24: W to W. line E 1/2 N. W 1/4 Lynn 15 S 35 W 7. Buch 12 N 23: N 27.54 Buch 17 N 40 W 14 " 18. S 75 E 19: E 39.50 to beg = 108 a 2 R 33 P. Dec 7 1830 D M

E 1/2 N E

2 Beg at 1/2 M. P. E side sec 4 W 19.41 1/2 Hickory 28 S 46 E 34, Oak 14 N 58 W 22: N 20.51 1/2 Buch 8 S 35 W 11 Buch 21 N 87 E 19: N 20.89 Buch 20 S 83 W 18, Buch 6 N 51 E 12: E 19.75 to sec cor. Dec 7 1830 D M

Pt W 1/2 S E 1/4 E 1/2 S W 1/4 Sec 3

3 Beg at S. E. Cor. W 1/2 S. E 1/4. sec 3. Hickory 28 S 46 E 34. Oak 14 N 58 W 22: W 38.83 Buch 9 S 80 W 3, Buch 12 N 33 E 17: N 13.65 Lynn 15 S 35 W 37, Buch 12 N 23: E to E line. Sugar 9 N 60 E 23, Buch 11 S 10 W 24: S 13.65 to beg = 53 a Dec 7 1830 D. M.

E 1/2 S E 1/4

Beg at S. E. Cor of Sec 4: W 19.29 W Walnut 3 N 26 W 31. Ash 11 N 35 E 26: N 40.65 Hickory 28 S 46 E 34, Oak 14 N 58 W 32: E 19.41 1/2 to 1/2 M. P. June 17 1831 - D M

4 — 10 — 9

Beg at ½ M. P. South side sec 4:
W 19.45 Beech 16 S 19 E 12, Beech 12 N 15 W 11:
N 40.32 " 9 S 80 W 3. " 12 N 33 E 17:
E 19.45 Cherry 10 S 75 E 70, Poplar 60 S 64 W 24:
S 40.62 to beg = 78 a 2 R 33 P.
June 1 1836 D. M.

Beg. at ½ M.P. E. side: W 19.41½ Hickory
28 S 46 E 34 - Oak 14 N 58 W 22:
N 20.45 Beech 8 S 35 W 11 - Beech 21
N 87 E 19 - N. 62½ Beech 14 S 12
W 12 - : E 44.05 : N 3.67½ W Oak 30
S 37 E 48 : E 1.75 Sycamore 20 S 76 W 7 :
S 24.75 Ash 12 N 79 E 30 Beech 10
S 86 W 37 : W 1.75 Cherry 9 N 69 E 11 -
Sycamore 10 S 38 E 39 : W 21.64 to
beg. = 90.86 a Nov. 24 - 63 S.L.H.

Beg. at S.W. cor: N 40.14 to ½ M.P.
Stone: E 19.45 stone: S 40.32 stone
Beech 16 N 79 E 12 Beech 12 N 15 W 11:
W. 19.45 to beg. = 78.24 a Apl. 30/47 D.M.

W½ S.W. S.W. N.W. Sec 3. E. S.E. N.E. E½ S W¼
Lect.

4 — 10 — 9

Beg. at ½ M.P. (stone) W. side Sec 4:
E 9.70 Stone, Sw. Ash 4 S 84 W 48 -
Ash 10 N 1 W 41 : S 40.23 Beech 14 S 31
E 16 - Beech N 12 E 39 : W 9.75 to Sec
cor. (stone) : N 40.14 to beg. = 39.08 a.
March 14 - 1854 D. Montague -

Beg. at N.E. cor. W½ N.E. qr Sec. 4 :
W. ½ Beech 16 S 40 : E 70 : S 27.87
Beech 12 S 39 W 87 - Beech - N 54 W 47 :
W. 39.82 W. Oak 21 N 38 E 52 : N 27.54
Stone - Hickory 17 N 34 E 41 - Beech 21
S 40 W 48 : E 39.53 to beg. = 109.16½ a
Nov. 25 - 1860 D.M.

W½ S.W. S.W. N.W. Sec 3. E. S.E. N.E. E½ S W¼

Sec. 5 T. 10. R. 9.

Beg. at ½ M.P. S. side Sec 5:
W. 20.66 Beech 26 S2 W31 - R. Oak 7
N2 E34: N40.90 Beech 14 N13 W22 -
Poplar 12 S48 E45: E 20.78 Beech 20 S20
E14 - Beech 18 N22 E4: E 20.84 Hackberry
18 N38 W38 - Beech 21 S73 E34: S40.85
Beech 20 S60 W12 - Beech 8 N68 W42:
W. 20.50 to beg. = 169.16 A June 8-39 - D.M.

Beg. at N.E. cor.: S. 40.60 to ½ M.P.:
W. 41.50 Beech 20 S20 E14 - Beech 18 N22 E11:
N. 41.04 to ½ M.P.: E 41.66 to beg. =
169.85 A June 29-39 - D.M.

Beg. at N.W. cor.: E 41.66 to ½ M.P.:
S 41.04 - Beech 20 S20 E14 - Beech 18
N22 E11: W 41.56 to ½ M.P.:
N 41.66 to beg. = 172 A June 29-39. D.M.

Beg. at ½ M.P. E. side: W 41.56 stone
A Ash 10 N78 W93 - Mulberry 12 N62 E104:
N. 19.27 stone Mulberry 6 S53 W9 -
B. Ash 12 N52 E16: E. 41.50 stone
R. Oak 60 S75 W48 - S 19.27 to beg. = 80 A
Jany 27 - 1875 - D.M.

5 - 10 - 9 -

S½ S.E. qr.

Beg. at S.E. cor (stone): W 40.50 (Stone):
N. 40.90 (stone): E 20.75 to ½ M.P.
(stone): S 40.14 to beg. = 83.63 a
Apl. 30. 1847 D.M.

S½ N.W. qr.

Beg. at ½ M.P. W. side (stone):
N. 20.95 Stone - E. 42.94 Beech 10 S16
W13 - Beech 21 - N14: S 20.68 (Stone)
(12 h 10 N78 W93: Mulberry 12
N62 E104: W41.56 to beg. = 86.84 a
Feb. 14 - 1860 D.M.

N½ N.W.

Beg. at N.W. cor (Stone): E 42.04 to ½ M.P.:
S 20.68 Beech 10 S16 W13 - Beech 21 N-14
W 42.04 (Stone) - N 20.95 to beg. = 87.33 a
Feb. 14 - 1860 - D.M.

Sec. 6 Tp. 10. R 9

E½" N.E. gr.

Beg. at ½ M.P. E. side: W 20.22
W. Oak 22 N 69 E 37 - Beech 18 S 39 E 11:
N. 41.32 Hickory 12 N 75 E 6 - Beech 14
N 76 W 19: E 20.00 to Sec. cor.
Oct. 16-34 D. Montague -

W½" N.E. & E½" N.W.

Beg. at N.E. cor. N½ N.E. gr.: Beech 14 N 76
W 19 - Hickory 12 N 75 E 6: S. 41.32
W. Oak 22 N 69 E 37: Beech 18 S 39 E 11:
W. 20.22 Dogwood 5 S 23 W 15 " 12 N 32 E 47:
W 17.86 Beech 11 N 62 E 23 " 10 S 75 E 13:
N 40.70 " 16 N 68 E 16 " 14 S 31 E 21
E. 36.85 to beg. = 143 a 2 R. 6 P.
Oct. 16 - 1834 D.M.

W½ N.W. gr.

Beg. at N.W. cor.: E 16.85 Beech 16 N 68 E 16 -
Beech 14 S 30 E 21: S 40.70 " 11 N 62 E 23 -
" 10 S 75 E 13: W. 17.86 to ½ M.P.:
N 40.57 to beg. Oct. 16-34 D.M.

S. gr.

Beg. at ½ M.P. S. side: N 41.10 Dogwood 5
S 23 W 15: Beech 12 N 32 E 47: E 40.44
to ½ M.P. Oct. 16-1834 D.M.

6 — 10 — 9

E½ - S.W. gr.

Beg. at ½ M.P. S. side: W 18.66 Beech 18
S 45 W 42 - Beech 15 S 27½ E 50: N 40.75
Beech 11 N 62 E 23: Beech 10 S 75 E 13:
E. 17.86 Dogwood 5 S 23 W 15 - Beech 12
N 32 E 47: S 41.10 to beg. = 74 a 3 R. 1 P.
Oct. 16-34 D.M.

W½ S.W.

Beg. at ½ M.P. W. side: E 17.86 Beech 11 N 62
E 23 - Beech 10 S 75 E 13: S 40.75 Beech 18 S 45
W 50 - " 15 S 27½ E 42: W 18.66 to Sec.
cor: N 40.00 to beg. = 73 a 3 R.
Oct. 16-34 D.M.

W½ N.W.

Beg. at ½ M.P. W. side: E 17.86 Beech 12
N 4 W 44: N 7.87½ Beech 18 N 8 E 8 -
Beech 30 S 15 E 22: W 17.68: S 7.87½ to
beg. = 14 a July 14 - 1858 D.M.

W½ N.W.

Beg. 7.87½ (stone) N of ½ M.P. W. side:
N 8.00: E. 17.50 Beech 16 S 25 E 23 -
Beech 27 N 71 W 13: S 8.00 Beech 18
N 8 E 8 - Beech 30 S 15 E 32: W 17.68 to
beg. = 14.91½ a. Aug. 27-58 D.M.

Beg. S.E. cor (stone): W. 2.50 stone:
N. 4.00 stone B. Oak 14 N 10 E 24: E 2.50
stone B. Oak 9 N 69 W 51: S 4.00 to beg. =
1 a. Oct. 18-58 D.M.

6 - 10 - 9

S½ NE¼.

Beg. at N.E. cor.: S (v 7° 35') 41.87
½ M.P.: W v 4° 36' 20.23 stone:
N v 7° 09' 41.45 stone: E v 5° 28'
20.16 brg: Also brg. at N.E. cor
said Sec: S 19.99 stone: W 20.11
stone: N 19.99 stone: E 20.16 to
brg. = 40.08 A. May 28-66 S.L.A.

NE¼

Beg at NE cor of sec, Beech
22 ft on line 33 links, Ash
22 ft S 69 W 91½; W (V 3°, 0)
19.99 stone,
Mar 20, 1886 J.L.S.

Sec 7 -- Tp 10 -- R. 9 --

N.E. qr.

Beg. at 1/2 M.P. E. side: S 40.60 Beech 12 S 41 E 22 - Beech 21 N 19 E 35: N 40.36 to 1/2 M.P. Oct-17-34 D.M.

N.W. qr.

Beg. at 1/2 M.P. N. side: S 40.36 Beech 12 S 41 E 22 - Beech 21 N 19 E 35: W 19.09 Beech 6 N 18 E 64 - W Beech 5 N 18 E 87: N 40.48 Beech 18 S 45 W 50 - Beech 15 S 27 1/2 E 42: E 18.66 to beg. = 76 a 1 R. 1 P. Oct-17-34 - D.M.

S.W. qr.

Beg. at 1/2 M.P. S. side: W 18.09 Beech 27 N 50 E 16 Beech 6 S 75 W 11: N 40.58 " 16 N 28 E 18 - " 18 S 27: E 35.69 " 10 N 41 W 25 " 11 S 25: S 40.50 Dog wood 13 S 39 E 7 " 11 N 2 E 30: W 20.22 to beg. = 145 a 3 R. 30 P. Oct-17-34 D.M.

S.E. qr.

Beg. at N.W. cor: E 18.66 Beech 18 S 45 W 50 Beech 15 S 27 1/2 E 42: S 35.72 " 14 S 14 E 22 " 10 N 70 W 9: W 19.08 " 24 N 40 E 49: N 32.94 to beg. = 61 a 3 R 14 P. Oct-17-34 D.M.

Tp. 10 N. R. 9 W. 3d P.M.

N.E. qr.

Beg. 12.75 S of N.W. cor of E 1/2 N.E.: S 4° E (m m) 13.00 stone: N 47° E (m m) 7.69 stone: N 32° E (m m) 2.97 stone: N 52° 47' E (m m) 10.64 to a stone: S 87° 52' W (m m) 16.62 to beg. = 10 a 23 P. Nov. 5th 1873 Saml. L. Andrews

N.W. qr. of S.E. 1/4

Beg at S.E. cor sec: N 47 rods 14 links to middle of creek set stone N of creek 35 links: S 63 W 24 rods in middle creek: set stone north of corner 25 links: S 32 W 29 rods set stone: W 3 rods 18 1/2 links set stone 41 links W of corner. S 25 W 12 rods 19 links, set stone in crossing on bridge: E 44 rods 16 1/2 links to beg. May 6 1892 H.C.P.

May 5 1928

Woodfill Presided

Directors Meeting.

Motion of Toller Woodfill elected 2nd Shoemaker President

Motion Toller Shoemaker 2nd Guthrie. V. Pres.

Motion Toller Guthrie 2nd Shoemaker, Elected Secretary.

Vote on buying Trust Co bldg., unanimous against buying same.

Salary of Pres. voted on and fixed at $600.00 Toller made motion and Bonner 2nd.

Salary of Sec. voted on and fixed at $1200.00 Bonner made motion Tollers 2nd

25
25
10
60

Minute Book,
Pencils,
Statement,

66
20
1320
2
2640

4
8
86
7

J 8

2600

40
47

160
15
800
160
9)2400
12
4800
2400
9)28800
3200
25
16000
6400
8000

2)5280
2640
7
47

20
8
12)160
13½



40.22

161 100

40 20
8
12)176
15

x18
8191
2

160.80
20100
4050
4010

40.22

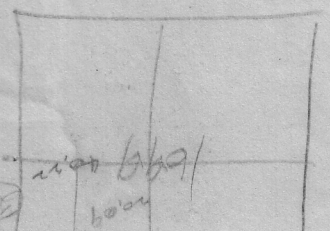

7 -- 10 -- 9 --

W½ S.W.E.S.W.E.½ E.S.W.E.S.W.½ N.W.

Beg. at ½ M.P. W. side: N 7.86 Beech 24
N 40 E 29: E 19.08 Beech 14 S 14 E 22
Beech 10 N 70 W 9: S 7.86 Beech 6 N 18 E 64
W. " 5 N 8 E 87: E 3.70 " 16 N 28 E 18
" 18 S 27 --: S 40.58 " 27 N 50 E 16
" 6 S 75 W 11: W. 23.49 to Sec cor:
N. 40.78 to beg. = 109 A 1 R. 22 p.
Oct 17-34- D.M.

Beg. at ½ M.P. W. side: E. 315 P 13 L.
to ½ M.P. E side: also ½ M.P. S.
side: N 321 P. 22 L. (V 4.15) At of
intersection set a stone R. oak 5
N 18 W 10 - Mulberry 20 N 18 E 12 P 11 L
Oct. 11 - 79 O.L. Pulse.

W½ Sec 7.

Beg. at ½ M.P. W. side: E 153 P 5 L
to stone: ½ distance set stone
Oct. 11 - 79 O.L. Pulse

Sec 8 T. 10. R. 9.

W½ N.E. qr.

Beg. at ½ M.P. N. side (stone)
E. 20.50 (stone) Beech 20 S60 W12 -
Beech 8 N66 E42: S39.58 (stone)
Ash 3 S1 W16 = W Beech 3 N40 E5:
W. 20.38 (stone) - " 16 N27 W20 -
Beech 18 N76 E29: N39.45 to beg. =
80 a 3 R. 2 P. Aug. 29-26 - D.M.

E½ N.W.

Beg. at ½ M.P. N. side:
S. 19.80 stone - W. Oak 40 N41 E71:
S. 19.80 " : W20.70 Beech 18 S37 W20 -
Hickory 18 N25 W41:
N20.05 Ash 5 S27 E16: S Ash 9 N67 E23:
N20.05 Beech 26 S2 W31 - R. Oak 7 N2 E34:
E20.66 to beg. = 82 a 1 R. 6 P.

W½ of W½

Beg at N. W. Cor (stone) Sec 8:
E 20.66 Beech 26 S2 W31. R. Oak 7 N2 E34:
S 40.10 " 18 S37 W20. Hickory 18 N25 W41
W. 20.70 to ½ M. P. stone: N 40.40 to beg
Aug 12 1835 D.M.

E½ of W½

Beg at ½ M. P. S side Sec 8:
W 20.45 Ash 24 N88 W71 Beech 8 S13 W71:
N 40.08 Beech 18 S37 W20. Hickory 18 N25 W41:
E 20.70 " 16 N37 W20. Beech 18 N76 E29:
S to beg - Aug 13 1835 D.M.

8 — 10 — 9

W½ of S.W.¼

Beg at ½ M. P. N side Sec 8;
E 20.70 Beech 18 S 37 W 20, Hickory 18 N 25 W 41;
S 41.08 " 24 N 88 W 71 Beech 8 S 13 W 71;
W 20.46 to Sec. Cor. Aug 13 1835 D. M.
See Plat Book for W½ S.E.¼
& Taylor Acc.
" " " for E½ E½.
Jno Stowell Acc

Pt E½ of S.W.¼

Beg at ½ M. P. N side Sec 8;
S — 5° 15' — 39.41 old stone;
W — 5° 29' — 10.14 stone,
also beg at ½ M. P. N side;
W — 5° 15' — 10.14 stone
Aug 20 1866 J. L. A.

Beg 10.14 chs West of ½
M. P. N side 8-10-9
West 31.25 chs to sec. Cor.
South 40.56 to ½ M. P.
East 31.19 chs stone
North 39.77 chs to beg.

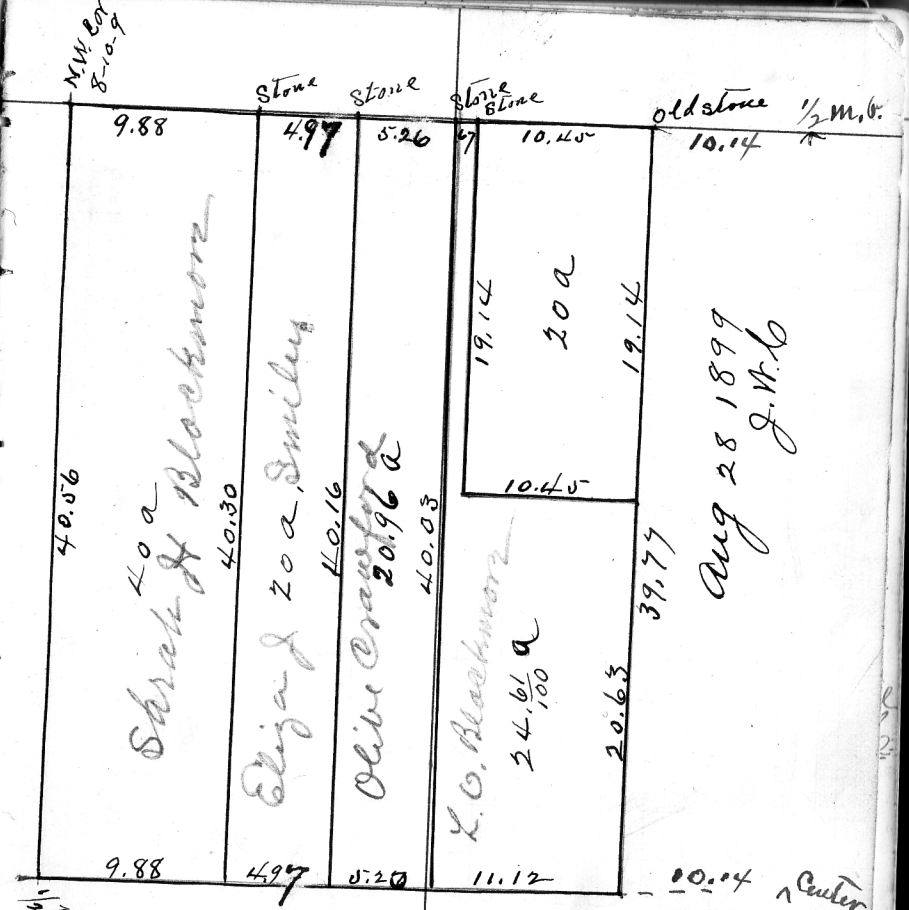

Sec 9 Tp 10 R 9

S½ S.E¼

Beg. at S. E. cor. Sec 9:
W 19.58 Buch 6 N 85 E 60, Buch 18 N 1 W 63:
N 40.12 Ash 9 S 57 E 25. Oak 7 N 27 W 8:
E. 19.58½ to ½ M.P. Jan 19. 1833 D.M.

N.W. S.E.

Beg. 20.25 N. of ½ M.P. S. side:
W. Ash 4 S. 78 W 20 - Lynn 9 N 78 E 20:
N 20.25 Buch 8 N 85 W 39 - Buch 6 S 23 W 82:
E. 19.58½ Ash 9 S 57 E 39 - Oak 7 N 27 W 8:
S 20.12 Buch 8 S 28 E 21 - Buch 24 N 21 W 18:
W. 19.68 to beg. = 39 a 2 R. 3 P.
Mar. 19 - 1833 D.M.

S.W. qr. E½ " S.W. qr.

Beg. at ½ M.P. S. side: W. 19.54½ Stone.
Buch 16 N 40 W 64 - Hackberry 12 N 41 E 89:
N. 40.33 Stone. Ash 27 S 24 E 13 - Buch 18
N 54 W 40 -: E. 19.58½ Stone Buch 8 N 85 W 39:
Buch 6 S 23 W 82: S 40.50 to beg. = 79 a - 11 p.
March 19 - 33. D.M.

W½ S.W. qr.

Beg. at ½ M.P. W. side: E 19.58½ (Stone)
Ash 27 S 24 E 13 - Buch 18 N 54 W 40:
S 40.33 Stone " 16 N 40 W 64 -
Hackberry 12 N 41 E 89: W 19.54½ to
Sec. cor. Mar. 19 - 33 - D.M.

9 - 10 - 9 -

S.E. qr. W. E½ " S.E. qr.

Beg. at ½ M.P. E. side: S 12.40 Ash 30 N 42
E 18: W 7.50 Poplar 60 S 58 E 4 - Beech 4
N 70 W 6: S 12.45 Ash 33 S 30 E 45 -:
W. 12.58 Beech 10 N 34 E 12 - Beech 7 S 38 W 8:
N. 24.85 Ash 9 S 57 E 25 - Oak 7 N 27 W 8:
E 19.58 to beg. = 40 a. Feb. 27 - 35 - D.M.

40. Acres E½ " S.E.

Beg. at ½ M.P. E. side: W 19.63 Stone -
Oak 8 N 80 W 10 - Ash 12 S 40 E 24: S 24.61
Stone - Beech 10 N 24 E 12 - Hickory 18 N 23 W 18:
E 12.50 Stone Ash 1½ N 79 W 24 - Oak 24 S 28 W 59:
N 22.38 " Poplar 60 S 58 E 4 Beech - S 17 W 63:
E. 7.50 " Ash 36 N 42 E 18: N 22.41 to beg =
39.80 a Mar. 8 - 1844 S. L. Hopkins

W. N.E.

Beg. at N.E. cor (Stone): S 7.25 - Poplar 40 S 1 W 83:
W. 20: N 7.25 B Walnut 12 N 65 E 65 -:
E. 7.25 to beg. = 14½ a. Dec. 7th - 53. D.M.

W. N.E.

Beg. ½ M.P. Stone N. side: E 18.75 B. Walnut
12 N 65 E 65 -: S 7.25: E 1.17: S 33.06 Elm 30
S 75 W 13½ - Beech 10 N 17 E 29: W 19.98 Stone:
N 40.56 to beg. = 80 a Jan. 18 - 55 D.M.

Pt S.W. N.E. N.E. S.E. of 9 & N.W. S.W. 10.

9 - - 10 - - 9 - -

Beg. at ½ M.P. W. side: E. 21.70 stone
Beech 12 N 64 W 11 - Beech 20 S 66 E 22: S. 20.62
" 19 N 13 W 13 - " 21 S 3 W 28: W 41.05
" 18 N 20 E 26 " 10 S 78 E 53: N 20.23
stone Ash 9 S 57 E 25 - Ash 7 N 27 W 8;
E 19.58½ to beg. = 84.21 a
Beg. at a Stone N 26° E 10.25 from Centre:
from which a Nigger head bears
N 35½° E 12½: N 50° W 1.25 (stone):
N 40° E 2.00 (stone): S 50° E 1.25 (stone):
S 40° W 2.00 to beg. = ¼ a June 7-62 O.T.

See Plat Book for W½ S.W. gr.
Hotrell est.

Beg at ½ M.P. North side 9-10-9
West 38.96 chs to sec. Cor.
South 30.53 chs to center R.R.
" 34.18 " stone Cor. Cunninghams
" 40.35 " stone ½ M.P.
East 19.54 stone
" 39.11⅓ Set cor
" 43.02½ Center O.T. R.R.
" 58.68⅔ Set Cor at 59.09 set cor to Patton land
East 78.26 chs ½ M.P.

Beg at ½ M.P. N. side 9-10-9
East 19.54 stone

Beg at ½ M.P. N. side 9-10-9
South 22.22 to road running East
S " 23.92 to Center R.R.

South from N line of at East
of NE cor of West half NE¼ 9-10-9
S 18.50 center Pike S 80+30 W 20.16
S 20.50 center C.H & G R.R.
S 22.64 " U.G & R R.R.
S 28.00 strikes center Harris City R.R.
S 40.23 set stone 25½ ft E of R.R.

North from the SW Cor of W½ NE¼
9-10-9 3.73

Beg S 80-30 W from cor school Lot SE cor 5.68
S 42-30 W 2.90 R.R. 22.12 to angle
S 62+30 W 9.36

Feb 20th 1899.

Sec. 10 - Tp 10 - R. 9.

Pt. W½ N.W. qr.

Beg. at N.E. cor. of W½ N.W.: 21.75 E of N.W. cor. - Beech 20 S 48 E 18 - Beech 20 S 87 W 15: W 8.71 Cherry 24 S 9 E 31: S 1.03: W 3.87½: S 8.00: E 3.87½: S 33.47 Elm 24 S 61 W 42 - Ironwood 16 N 70 E 31: E 3.71 = 29 a 2 R.
July 15th 1834 D.M.

W½ N.E. & E½ N.W.

Beg. ½ M.P. N. side: E 21.89 Hickory 24 N 11 E 83 - Maple 12 S 3 E 65: S 40.45 - Beech 24 E 16 - Beech 9 N 84 W 41: W 43.40
" 12 N 64 W 11 " 20 S 66 E 22

S.E. qr. & E½ of S.W. qr.

Beg. at ½ M.P. S. side: W 21.50 Beech 18 S 40 E 22 - Beech 17 N 51 W 40: N 41.12½ Beech 12 N 64 W 11 - Beech 20 S 66 E 22: E 65.10 to ½ M.P. E. side
Feb 26 1835 - Also see Plat book - D.M.

W½ S.W.

Beg. ½ M.P. W. side: E 21.70 Beech 12 N 64 W 11 - Beech 20 S 66 E 22: S 41.12½ -
" 18 S 40 E 22 - Beech 17 N 51 W 40: W 21.50 to Sec. cor. Feb. 26 - 35 - D.M.

E½ S.W. qr.

Beg. ½ M.P. S. side: W 21.50 Beech 18 S 40 E 22 - Beech 17 N 51 W 40: N 41.12 " 12 N 64 W 11 -
" 20 S 66 E 22: E 21.40 " 12 S 26 E 25 - Sugar 25 - S 30 W 5: S 41.66 to beg. = 88.78 a Mar - 13 - 52 - D.M.

10 - 10 - 9

E½ N.E. 10 & Pt. N.W. 11.

Beg. at N.W. cor: S 8.00: E 20.16 - S 84° E 10: E 6.88: S 5.14: E 3.28: S 30.82: W 40.11 to ½ M.P.: W 21.70 stone Beech 24 E 16: N 40.45 - stone Lynn 14 N 5 W 77: E 21.94 to beg. = 224 $\frac{15}{100}$ a Apl. 5 - 60 - D.M.

80 a in E½ N.E.

Beg. at N.W. cor (stone) E½ N.E.: S v 5-3/4 E 40.27: E v 6½° 19.86½ Beech N 1½° E 53 m.m. Beech 18 N 18¾ W 93: N v 5-8/4° E 40.41 to Sec. line: W v 6° 19.86½ to beg. = 80 a
Sept: 8 - 1863. O. Thomson

W½ N.E. qr. & E½ N.W. qr.

Beg. at N.E. cor: W (v 5° - 57') 43.66 to ½ M.P.: N. E (v 6° - 12') 42.97 to N.W. cor. of Sec. also beg. at N.E. cor W½ N.E. qr. S (v 5° - 13') 40.39 to old ¼ stake: W (v 6° - 07') 42.94 to ¼ Stone, found old centre stake at ½ way, 4 links N. of line: N. from ¼ stone 40.35 - Set ¼ stone on centre of N line N.W. qr; E (v 6° - 12') 21.48½ to ½ M.P.: E (v 5° - 57') 21.83 to beg: also beg at S.E. cor W½ N.E. qr. W. on line 14.15 stake: N. 14.15 stake: E 14.15 stake: S 14.15 to beg = 20 a.
Dec 13 - 1871 S.L. Anderson.
(See Plat Book)

Sec 11. Ap 10. R 9.

For pt N.W. gr. See ~~Plat Book~~ Sec 10.

Pt. W½" S.E. gr.

Beg. 14.04 N. of ½ M.P. S. side Sec 11: N 25.42 (stone) Beech 18 N 30 W 38: E to stone N.E. cor W½ S.E. gr. Beech 15 S 17 E 82: S 25.42 Beech 24 N 78 E 6 - Beech 15 N 76 W 73: W. to beg. Beech 15 N 65 W 58 Sugar 18 S 63 E 62 -

March 24 - 1832 D.M.

E½" S.W.

Beg. ½ M.P. S. side: W 19.49 Sugar 16 N 14 E 22: N 40.10 Beech 6 N 47 E 81 - Ash 20 S 31 E 65: E 19.81 Beech 18 N 30 W 38 Feb. 28 - 1833. D.M.

E½" S.W.

Beg. at ½ M.P. (stone) S. side: W 19.93 Sugar 16 N 14 E 22: N 20.33 Beech 14 N 72 E 101: E 20.04 stone: S 20.29 W. Walnut 14 S 29 W 85: S 20.29 to beg. = 81 7/100 A May 16 - 53 - D.M.

See Plat Book for N.E. S.W.

" " " " W½" N.E.

Lot in N.W. cor.

Beg. at N.W. cor. (stone): S v 5½° - 6.00: E. v 5¾ 4.40: N 1½° E 5.23: N 72½ W 2.59: W. v 5° - 45' 2.01 to beg. = 2.55 A

Sept. 8. 1863. O. T.

11 10 9

Pt. N.W. qr.

Beg. at S.E. cor Stone. N.W. 1/4: N. on line 6.75: W V 4° 43' 7.41: S 6.7-35: E 7.41 to beg = 5 A. Beg. 15.126 N of S.E. cor N.W. 1/4: N 5.93: W (V 4° 43') 3.37: S 5.93: E 3.37 to beg. = 2 A.
Apl. 6th 1869 Saml. L. Anderson
See Plat Book for Pt. E 1/2 N.W. qr.

Beg. at centre of Sec 11: W 19.95 set 1/4 stone: S. on 1/4 line 15.24 1/2 stone: E. parallel with S. line of N.E. qr. of S.E. qr. 5.52 1/2 stone: N 3.36 1/2 stone: E 2.97 1/2 stone: N 11.90 1/2 stone: W. 8.50 to 1/4 stone
Oct-22nd-69 S. L. Anderson

Pt. N.W. S.E.

Beg. at centre of Sec: E V 5°-28'-20.11 to old 1/4 Stone: S V 4°-40' 3.195: S 5.185: W V 4°-40' 11.64 stake: W 0.65 stake: N (V 4°-40') 4°-35' W 161 stake: Whole line 3.96: N V 4°-40' 3.57 stake: N 1.38 stake on line of 1/4 Sec: W 0.50 " : E V 5°-28' 13.11 to 1/4 stone
Aug. 20-1872 S. L. A.

11 10 9

Pt. N.W. S.E. qr.

Beg. at centre of Sec: E 7.00 set stake on line: E. to old 1/4 Stone 20.11: S 9.05: W 11.45 stake: W 8.57 iron pin in pike on W. line 1/4 Sec. Walnut 14 S 60 1/2 E 32 1/2: N 8.62 to beg also from 1st station S. 19 3/4° E 1.40: S 3.57: S 4° 35' E 2.35: S 25°-50' E 1.78 to stake on S. line = in W tract 6.697 A Apl. 17-74. S. L. A.

Beg NW cor E 1/2 NW 1/4 11-10-9
S 4.23 E 2.84 set stone also
Set stone at 1.41 N 4.23
Iron Spike West 2.84 to beg
Set ~~stone~~ Iron Spike at at 1.42

Beg at Center 11-10-9 East
40.15 — 20.11 = 20.04
set 1/8 cor at 1/2 way on line 20.7 1/2

Sec 12 T 10 R 9

E½ S.W. qr.

Beg. at ½ M.P. (stone) S. side Sec 12:
W. 19.90 Beech 16 N 40° E 25 - Sugar 18 S 35 W 32:
N 40.50 " 14 N 2 W 12 - Beech 15 S 2 W 28:
E 19.90: S 40.22 to beg. = 80 A 1 R. 10 p.
Jany 26 - 1829 D.M.

E½" N.E.

Beg. at ½ M.P. E. side: W 20.20 Beech 40
S 9 E 17 - Sugar 14 S 89 W 31: N 40.36 Ash 36
S 6 W 62 - Beech 15 S - E 105: E 19.91 to Sec. cor.
Sept. 3. 1835 - D.M.

E½" S.E. & 1 A. in W½

Beg. at S.E. cor: W. 20.97 Beech 14 S 88 W 24
Beech 9 S 23 E 4: N. 28.23 Sugar 12 S 82 W 90:
E. .93 to Michigan Road: N 29.00
Beech 40 S 9. E 17 Sugar 18 N 20 E 14:
E. 20.20 to ½ M.P. Sept 3 - 35 D.M.

W½ S.E.¼

Beg. at ½ M.P. S. side: N 40.29 Beech 18 S 21 W 20
Beech 28 N 53 E 34: E 20.20 " 40 S 9 E 17 -
Sugar 18 N 20 E 14: S 29.00 Stake on
Michigan Road: W. 93½ Sugar 12
S 82 W 90: S 10.73 Beech 14 S 88 W 24 -
Beech 9 S 23 E 4: W 19.10 to beg. = 79 A 1 R 3 p.
Sept. 3rd 1835 D.M.

A S.E.¼

Beg 6.00 W of S E Cor. of Sec 12:
W 4.50: N 3.75 to Mich. road: S 50° E
5.84 to beg = 3 A 15 p.
Mar 11 1843 S. L. H.

12 — 10 — 9

Qr S ½ of N. Qr E ½ of S. E ¼

Beg at S. W. Cor. E ½ S. E ¼.
Ash — N 83 W 17 Beech S 31;
N 10.75; S 51° E 9.56, ash — S 38 W 83;
S 12° W 5.50, Sugar 18 N 2 E 50, Sugar
12 S 27 W 39; W 6.00 to beg = 5 a
3 R 13 P. Nov 19 1835 — S. Yo

Qr S ½ of N. Qr E ½ of S. E ¼

Beg at N. E. Cor E ½ S W ¼ Sec 12;
S 8.00 stone; N 31½° E 9.00 stone,
Beech 18 N 86 W 20.00; E 4.96 to beg
= 1 98/100 a. Aug 8 1853 S. Yo

Qr S ½ of S. W. Qr E ½ (Comp N. W.)

Beg at N. W. Cor E ½ S W ¼;
E 6.00; S 2.17; S 48° 30' W (S 40° 30')
7.98; N 7.50 to beg = 2.9 A.
Aug 1863 O. T.

Center

Center Corner, legally established after 10 days written notice, Sept 12 N 56¼ W 47
Buckeye 10 N 1½ W 38. O. T.

See Plat Book for part
E ½ N. W. ¼

12 — 10 — 9

Qr N W ¼

Beg at a stone situated 12.75 N and 3.37 W. from Center stone sec 12;
W — S 4° 33' — 11.37 stone; S 40° E 7.71
with Mich. road to a point on W bank
of Sand-creek; N 60½° E 4.50 stone;
N 31¼° E 4.33 to beg = 3.21 a. Mar 28 1866 S. L. A.

Qr N W ¼

Beg at old Center stone sec 12;
N — S 40 15' — 12.75 stone; W — S 40 18' —
3.37 stone; S 31¼° W (S 40 18') 4.33 stone;
S 60½° W 4.50 to a point on W. side of
Sand-creek; North angle of Plank
abutment of Bridge. S 61° 33' W 13½ L.
S (S 40 18') 57° 46' W 45 L to South angle
of abutment described above;
S 33° 47' W 7.59 to stone on S line
of ¼ Sec; N 89¾° E 14.10 to beg
= 10.99 a. Sept 28 1867 S. L. A.

Qr S W ¼

Qr N. E ½ of S. W. Qr.

Beg. at a point where the center of the Michigan Road intersects the N. line of the S. W. qr: Stone W. on said line 50 lks: (v of survey 4° - 33') S 32° E 2 ch stone:
S. 58° W — 50 lks: S 58° W. 3.315 stone: N 32° W 4.07
stone on N. line S. W. qr: E 3.90 to beg = 1 a
Oct 12 - 1869 - S. L. Anderson

12 - 10 - 9

N. Sept of W. Lines N.E. gr.

Beg. at ½ M.P. N. side: E. v 4°-44'-39.57 sec. cor. set stake at ½ way: stone N. 50 lks stone S. 50 lks. also beg. at S.W. cor of said gr. sec.: N. v 4°-01'-15.59 set point stone: W. 37½ lks: stone N 51° W 27½
Sept 28 1868 S.L.A.

N.E. Lines

Beg. at ½ M.P. N. side: N 84° E (m m) 17.15 ¼ stone. stone S 13¾° E (" ") 35 lks: E 19.75 to Sec. cor. Eso.

S.E. gr.

Beg at centre of Sec. (stone): N 85°-2' E (m-m) - 19.96 ¼ stone Hackberry 8 S 80° W (m m) 17½ lks: E. to ½ M.P. 19.96; also N. on line from last ¼ stone 15.59 set stone N.E. cor. to Fred Kammerlinge
June 6" 1870 Same L Anderson -

Pt. W½ N.E. gr.

Beg. at N.E. cor. stone W½ N.E. gr: W. v 4°-53'-4.41 chs. stone S 33 lks: S v 3°-51' 2.22½ chs to Tang. of R.R. S. whole line to centre of track 2.36: E. with centre of track to end of curve: E. on straight line of track 1.14 chs to E line of ½ gr. sec.: N v 3°-51' 2.10 to beg = 0.975 A July 24-'74 S.L.A.

19.[illegible]
8 [illegible]
11 [illegible]

Beg at ½ M.P. W side 12-10-9
East 19.86 to stone [illegible] W½ S W ¼ 12-
South 40.52½ to SE corner " "
Stone 17 links North
East 39.94 to fence post.
North 40.50

Beg at ½ M.P. between 11 & 12 South 81.19 to [illegible] set [illegible] 40.[illegible]½ and ⅛ cor at 20.29¾
Sept 25th 18[illegible]
J.W.C.

Beg ½ M.P. W side 12-10-9 East 39.[illegible] set cor. Iron spike at 19.81½ also set cor. Iron spike at 28.02

South 40.54 set [illegible] old witness West 19.94 stone set cor at 11.73½
North 40.16

Beg at ½ M.P. E side 12-10-9 West 19.95 S 29.10 to center Mich Road. S 51½ E 9.88 N 82½ E 12.41 North 34.75 to beg = 68 [illegible]/100 acres
Dec 6 1905 J.W.C.

Sec. 13 Tp. 10 R. 9.

W½ N.E. gr.

Beg. at ½ M.P. N. side: S. centre sec. (stone)
Sugar - N16 W28 Beech 14 N34 E100:
E19.79½ Sugar - S86 E18 - Sugar - N19 W37:
N. to Sec. line - Ash - N83 W17 - Beech - S3:
W.20.03½ to beg. Feb. 13" 1824 D.M.

Pt. E½ S.W.

Beg. at N.W. cor. E½ S.W.: Buckeye 10 S56 W16:
Ash 8 N23 E17: E7.50 Beech 18 N9 E33:
Elm 20 N61 W52: S20.00 " 13 S25 E13:
Beech 24 N48 W8: W7.50 " 10 S54 W26:
" 19 N38 E5: N20.00 to beg. = 15 A.
Aug 30/26 D Montague

E½ N.W.

Beg. at ½ M.P. (Stone) N. side: W. 19.90
Beech 16 N40 E25 - Sugar 18 S35 W22:
S.40.67 stone, Ash 8 N23 E17 Buckeye 10
S56 W16: E19.94 stone Sugar - N16 W28.
Beech S88 E9: N to beg. Jan 26-29 D.M.

W½ N.W.

Beg. at ½ M.P. W. side: E19.99 stone
Ash 8 N27 E17 - Buckeye 10 S56 W16:
N40.67 stone Beech 6 N40 E25. Sugar 18
S35 W22: W19.90 to Sec. cor.
Jany 25 1829 D.M.

E½ S.E.

Beg. at S.E. cor: W20.05 stone Beech 18 N17 E6 -
Cherry 3 S69 W7: N48.75: Sugar - S86 E18.
Sugar - N19 W37: E20.00 to ½ M.P.
Jany 27 - 1837 D.M.

13 - - 10 - - 9 -

Pt. E½ S.E. gr.

Beg. at ½ M.P. Stone S. side: E1.00 to Road:
N.2° W27.00 Beech 18 N48 W50: W12.43 -
Beech 16 S44 E65: S8.60: W7.50: S40.50;
E20.00 = 50 A 18 P Jany 19-54 - D.M.

Pt. W½ N.E.

Beg. at S.W. cor. W½ N.E. stone: N5.48¼
Beech 10 S65 E42 - Sugar 20 N54 E39:
E.5.48 Sugar 21 S38 E17. Beech 12 S37 W47:
S.5.48¼ Beech 15 N - W30 " 21 N47 E49:
W.5.23 to beg. = 3 a Mar. 3 1850 D.M.
See Plat Book for Pt. W½ S.E. & Pt. E½ S.W. [13
Wm Loyds Heirs.

Pt. N.E. gr.

See plat book for N.E. gr. T.M. White et al
Beg. at a stone 6 chs W. of N.E. cor.: W 10 chs
to old stake: S 2.25 chs to a stone:
N.77½° to beg. May 3rd - 66 S.L.A.

S. line N.E.

Beg. at ½ M.P. E. side: W. v 4° 20' 39.57 to
centre stone: Set stone at 10.75 from
beg. also set stone a 15.87½ Sugar 20
N2° W37 l - Beech 18 N48½° W46 lks.
also set ¼ stone at ½ May 19.78½
Aug. 28-67 S.L. Anderson.

13 -- 10 -- 9 --

Pt. N.E.

Beg. at ½ M.P.E. side: N 18.60 stone
Elm 20 N 77½° E - 42 lks: W v 4° - 20'
10.75 stone - Blue Ash 18 N 32 E 28½ lks:
Aug. 28th 67 S.L.A.

Pt. E½ N.E.

Beg. at N.E. cor.: W. v 4° 23' - 6.05 stone:
W. v 4° - 23' - 0.55 stone: S 76¾° W stone: N 2.25
stone on Sec. line 16.09 W. of beg. Sugar 18
N 88½° E 12½ lks. Beech 20: S 4° E 13 lks.
Feb 3rd 1869 S.L.A.

Pt. S.W. gr.

Beg. at ¼ stake on N line S.W.: E v 4° - 13'
7.50: S v 4° - 13' - 8.32: S 69¾° W 7.95
stone: N 10.95 to beg. also
Beg. at ¼ stake on W. line S.W. gr.
N. v 4° 13' - 67° E - 12.68: N 74¼° E 8.23
stone: N 69¾° E. 7.95: S v 4° - 13 11.68
W. 7.50: S 0.11 lks ¼ stake: W 19.91 to
beg. Apl. 24th 1869 S.L.A.

Sec 14 - Tp 10 R 9 - 14 - - 10 - - 9.

E½ N.E. gr.

Beg. at ½ M.P. E. side: W 19.90 W Walnut 12 S 60 W 10: N 40.41 Beech 16 N 15 W 22 - Beech 30 S 55 E 45: E 19.96 to Sec. cor. Cherry 10 S 84 E 18 - Jany 27-29 - D.M.

See Plat Book for W½ N.E. D. Drake h's.

Pl: E½ N.E. gr.

Beg. at N.E. cor: W. 19.96: S 27.50 (in creek) Sycamore 30 N 36 W 39: N 62° E (with creek) 10.17 to stone. 75 below mill dam: Elm S 68½° E 72: N 16° W 1.50 W Oak 18 S 71 E. 1.70: N 74° E 3.75 Beech 24 S 2 E 84: S 16° E 3.00 R. Oak 14 N 4½ W 51: N 74° E 7.50 Beech 20 N 7 E - Beech 18 S 10 E 10: N 21.27 to beg. = 46.83/100 A. Apl. 4-1844 S.L.H.

Pl: W½ N.E. gr.

Beg. at 10.67 N. of S.E. cor W½ N.E. gr: Ash 24 S 78 W 29 - Beech 12 S 60 E 23: N 3.50 Sugar 8 S 33 W 37 Beech 10 N 70 W 52: W. 19.80 " 12 S 80 E 57: S. 8.58 Sugar 18 N 84 W 32 - Elm 30 N 87 E 45: E 19.80 to beg = 17 A. Jany 6-44 S.L.H.

Pl: S½

Beg. at ½ M.P. S. side: W. 6.75 Sugar 14 S 81 E 74: N 18.00 Poplar 54 S 81 W 34: E. 31.25 to centre S. creek: S.W. to S. line: W 21.16 to beg. = 46.96 A Jany 3rd 1848 D.M.

Pl: E½ N.E. gr.

Beg. at N.E. cor: S 26.78 Beech 30 N 10 W 7: W. 7.12 Hickory 2 S 34 W 4: N 16° W 4.29 Beech 24 S 2 E 84: N 11.58: W 12.17 " 12 N 42 W 12: N 8.67 Beech 16 N 15 W 22 " 30 S 55 E 45: E 19.96 to beg. = 30.25 A Nov. 2nd 1846 D.M.

Pl: E½ S.E.

Beg. at 13.25 S of ½ M.P. E. side Sec 14: W. 19.87 Buckeye 6 N 64 E 8: S 8° E 2.50: S 7½° W 4.50: S 6½° W 3.50: S 13½° W to centre Sand creek: S.W. to Sec line: E 18.88 to Sec. cor: N 40.34 to beg. = 56.15 A. Jany 3rd 1848 D.M.

Pl: S.W. gr.

Beg. at S.W. cor (stone): N 40.34 to ½ M.P.: E. 36.59 Sugar 17 S 65 E 95: S 27° W 2.95 - Cherry 12 S 71 E 86: E 4.75 Sugar 15 N 16 W 20. S 22.25 Beech 21 N 30 W 5: W 6.65 Poplar 54 S 80 W 34: S 16.00 Sugar 14 S 81 E 74: W 32.59 to beg. = 149.35 A - Aug 13 - 52 D.M.

Pl: E½ N.E. gr.

Beg 17.50 S of N.E. cor: S 65° W 2.45: S 41° W 3.16: S 20° W 2.22 to Elm 14 cor: S 84° E 5.08 Beech 36 S 21 W 18 E 8 Beech 30 N 6 E 36 N 6.27 to beg. = 2.05 A Apl. 11. 1853 D.M.

14 - - 10 - - - 9

See Plat Book for Pt E½ S.E. gr.
W. Stier's.

Pt N.W. gr.

Beg. 2.02 W. of Centre Sec.: N 1.17:
W. 46 to Vernon Road: S 25° 31' W 1.37½:
E. 1.18 = $\frac{096}{100}$ A. O. T.

Beg at ½ M. P. S side 14-10-9
W 6.75 to cen of pike; W 16.00
spike in pike E 31.25 to cen
of Sand creek; Cherry west
on line 1.00.

Oct 29-1887. J.a.s.

Pt SW ¼

Beg at spike 6.75 chs W of
and 16 chs N of ½ M. P. S
side sec. 14-10-9; thence
E 6.75 set stone, Stone S
on East side W 25 links, Stone
E 25 links, N 22.25 stone, Stone
S 1 E 15 links; W 4.75 chs, to
east side of pike. Cross spike.
Thence S & W along pike to beg.

Aug 20, 1891. H.C.D.

Sec 15. Tp 10. R 9.

Beg. 30.50 N. of ½ M.P. S. side: Beech 36
N45 W16 = Beech 22 S73 W40: W21.25
Beech 5 N4 E10 - " 4 S17 W25: N18.87½
" 7 N32 W2 " 5 S43 E19: E21.50
" 16 N43 E19 " 17 S50 W19: S18.87½ to
beg. = 40 a. Aug. 10-1827 D.M.

Beg. at ½ M.P. (stone) E. side:
W11.34 stone: S43½ W14.00 stone;
S30.00 " : E21.81 to Sec. cor.
Oct. 1852 - D.M.

Beg. at S.W. cor. (Stone): N40.50 to ½ M.P.
(stone): E11.63 Beech 14 N83 W35:
E10.00: S40.00 stone: W.10.00 Beech 14
N82 E6: W11.32 to beg. = 86.25 a
May 3rd 1853 - D.M.

Beg at ½ M.P. E side 15-10-9
South 40.57 West 21.75
North 12 Rods West 21.75
North 37.57 East 32.22
N45° E.
East 42.89.
Beg at ½ M.P. E side S40.57
West 21.75 N 3.00. W 21.75 N 33.75 3-75
E ~~28.42~~ 29.40 to Road N45° E ~~5.37~~ 3.98 E 10.67
to beg = 160 a Aug. 25 1904

Pt. E½ N.W. & Pt. E½ S.W.

Pt. E½ S.E.

W½ S.W.

Sec. 16 - T. 10 - R. 9.

E½ S.E. gr. N.E. ¼

1 Beg. at ½ M.P. E. side: N 34.96 Sugar 7 S 31 E 2 Beech 22 N 43 W 38: N 40.64 to ½ M.P. June 10-31 D.M.

2 Beg. at S.E. Cor.: N 19.65 Beech 24 S 64 E 5: Sugar 22 N 8 W 24: N 40.62 Hickory 11 N 43 E 21. Hawth 5 S 33 W 27: E 19.48 to ½ M.P. Aug 10-1831 D.M.

W½ S.E. ¼ W½ S.E. ¼

3 Beg. at ½ M.P. Stone S. side: N 40.64 Wit. trees as in No 1 E 19.48 " " " " " 2 S 40.62 " " " " " 2 W 19.65 to beg = 79 A 1 R 38 P.

N½ N.E. ¼ N.E. ¼

4 Beg at ah ½ M. P. N. side: S 20.32 Beech 14 S 35 E 24, Poplar 4 N 63 E 23: W 39.12 " 10 S 16 W 12, Beech 13 N 2 W 12: N 20.18 to Sec. Cor. June 10 1831 D.M.

5 Beg ah ½ M. P. W side: N 20.18. Wit trees as in No 4: E 39.12 " " " " " 4: S 20.32 stone Sugar 7 S 31 E 2, Beech 22 N 43 W 38: W 39.00 to beg = 79 A 1 R 8 June 10 1831 D.M.

See Plat Book for S½ N.W. Sec. 99 Dec

16 - 10 - 9

S½ N.W. ¼ S.W. ¼ E½ S.W. ¼

6 Beg ah ½ M.P. S side Sec: W 19.44 stone Beech 9 S 66 W 27, Beech 12 N 51 E 32: N 40.32 " Sugar 18 N 35 W 27 " 9 S 35 E 25: E 19.50 " Ash 25 S 24 E 3 " 22 N 3 W 38: S 40.64 to beg = 79 A 1 R 12 P. June 10/31 D.M.

Beg ah ½ M.P. W side Sec: E 19.50 Wit as in No 6: S 40.33 " " " " 6: W 19.69 to Sec. Cor. June 10 1831 D.M.

Beg ah N.E. Cor: S 20.27 Beech 19 S 4 W 25: W 39.06 Beech 14 S 35 E 24: N 20.32 to ½ M.P.: E 38.86 to beg = 79.08 A Feb 25 1846 D.M.

Beg ah S.W. Cor: N 20.32 stone: E 19.65 stone: S 20.27 stone: W 19.81 to beg = 39 93/100 A Apr 5 1849 D.M.

Beg ah a stone 7.53 E of ½ M.P. N. side: E .87 Sycamore 18 N 17 E 5: S .35: E 1.03 Beech 15 S 17 W 45: S 2½ W 7.75 White oak 30 N 84 W 14: S 53 E 100, Beech 11 N 15 W 14: S 16 W 3.50: S 28 W 4.58 Beech 18 N 74 W 2: N 15.55 to beg = 2 67½/100 A. Oct 30 1846. D.M.

Beg at NW Cor 33-10-9 E 159 R 11 L S 46 R W 16 R
N 46 R to beg = 45 Ex 1 a in NE Cor —

NW ¼ 33-10-9 Ex 46 a off N side.

1/2 m. P. N. Side South 48 R 22 lks West
22 lks North 48 R 22 lks East [illegible]
27 $\frac{10}{100}$ Acres



6.05
10.45

1870
1.75

Pt. SW 1/4
Sec. 13. S. 10. R. 9

G. Barnes &
A. Gilmore

Begin at 1/4 Stone on North line SW 1/4 sec. 13 – T. 10. R. 9. E – V4° 13' – 7.50 South 29 Chs

Sou V4° + 13' – 8.32. S 69 3/4' W – 7.95 Stone; N – 10.95 to beg. "(N – 2.56 Chs)"

Begin at 1/4 Stake on W line SW 1/4 sec. 13. T. 10. R. 9. N (V4° 13') 67° E – 12.68

N 79 1/4° E – 8.23 Stone; N 69 3/4° E – 7.95; Sou (V4° + 13') – 11.68; W – 7.50;

Sou 0.11 Chs

1/4 Stake; W – 19.91. to beginning.

April 24th 1869 Saml J Anderson CSDC.



19.91
256
1946
9952
3982

Harry Dubert

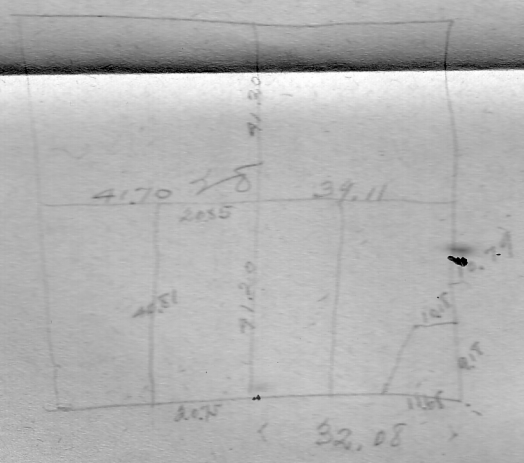

1st 94½ lks
2nd 63 "
3rd 31½ "

Full Distance 41.26 Chs
20.63

41.26
41.775
~~83.035~~
41.5175
21.498
332136
373653
166068
41517
83034
89.2532466

21.535
21.4625
42.997
21.4987

Made of West Side
N.W. of S.W.

Beg at ½ M.P. W. Side S
East. 21.53½ set Stone
East 21.53½ to ½ M.P.
Sugar 30 S. 32½ W.

Beg at ½ M.P. S Side S
West 21.46¼ Chs Sto

Beg at ½ M.P. S Side
North 41.77½ Chs

Beg at N.E. cor E½ S.W
South 20.63 Stone
" 20.63 "

21.53
84
2
86
43

20.63
80
2
82

1/2 M.P. W Side 10-10-9

Beech 12 N 64 W 11
" 20 S 66 E 22

9.92 4.70 4.45 2.40

Center Sec. 10-10-9

21.70 21.70 21.70 21.70

41.12 1/2

21.50 21.50

Sec Cor

Beech 18 S 40 E 22
" 17 N 51 W 40

1/2 M.P. Side S. Side 10-10-9

19.95
39.90

1981
39.62
43.40
83.02

83.29
83.02
.27
.135

43.40
135
535

See plat.

21.70
43.40
39.90
83.30
.01

43.39 1/2

CORN SHREDDING

E. M. SAMUELS

:: Threshing ::

SAW MILLING

NEW 'PHONE

HORACE, IND., 190

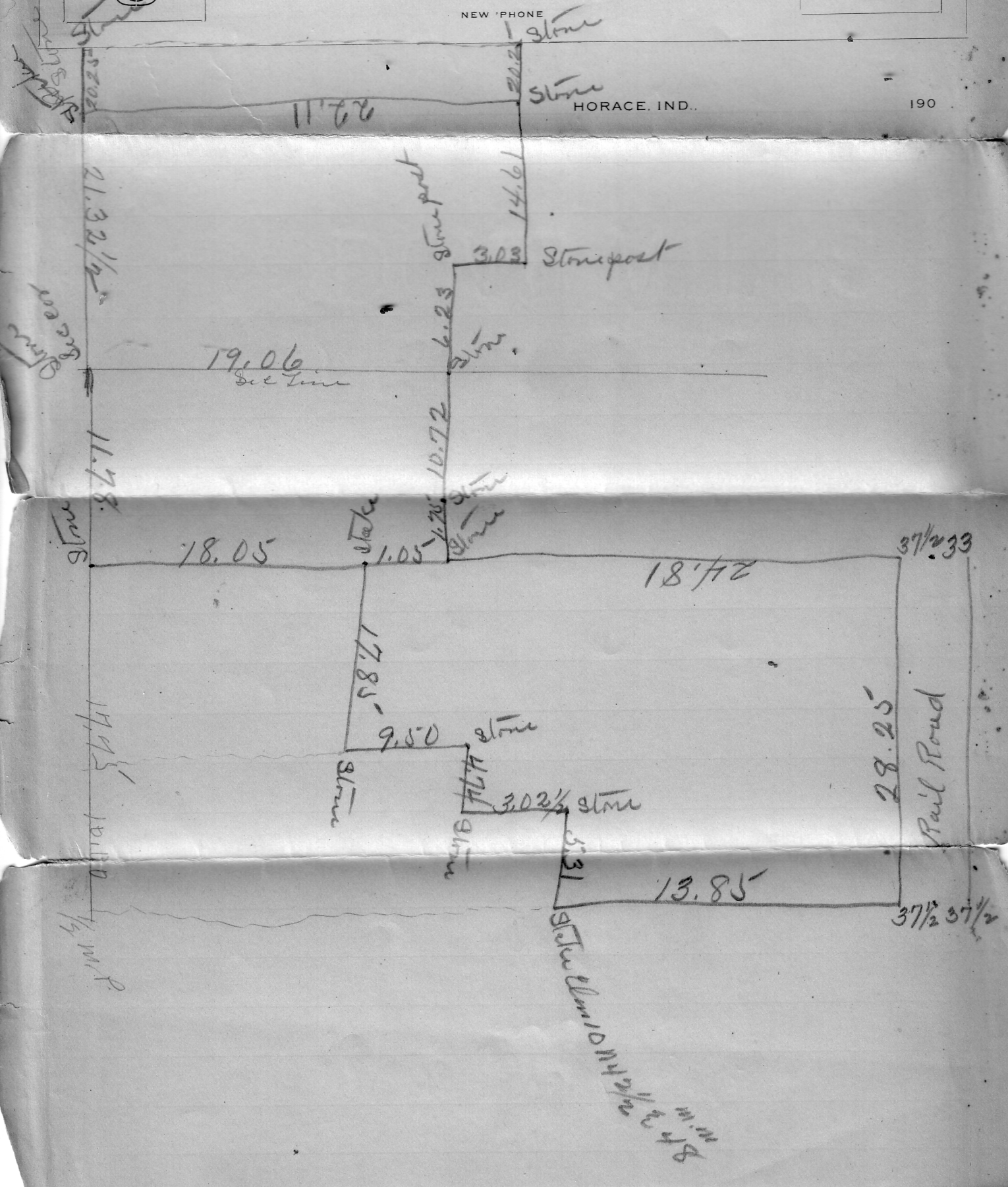

29

3.16
6.32
3.16
4
12.64

28

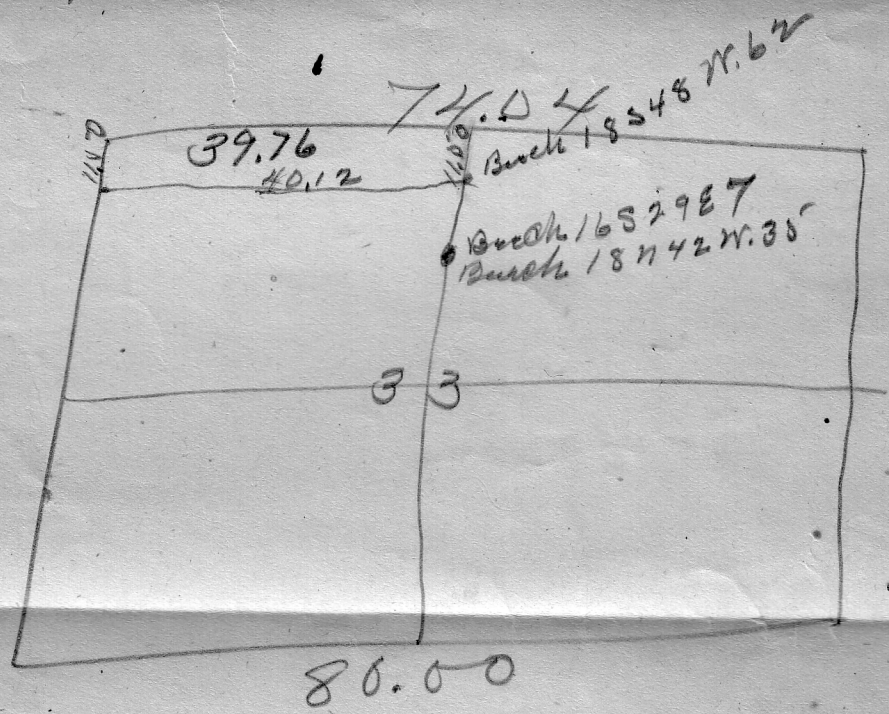

32

10 | 3.16
9
61 | 100
61
626 | 3900
56
36

OFFICE OF

E CRAIG

ty Surveyor

GREENSBURG, IND., _____ 190 _____



18.70
.75
95

.50
45
15
30

6.05
10.45
16.50

~~18.70~~

10.45
.30
10.75
6.20
16.95
1.75
18.70

12.00
1.75
10.25
~~.36~~
10.55

6.05
.15
6.20

10.75
10.25
.50

18.70
1.75
16.95
16.50

10.45

10.75
.30
10.45

1.70
18.44
.36

10.75
10.25
.50

10.75
6.20
16.95

2-22
.36
132
46
792
60
192
180
12

6.05
.15
6.20

05, 00
12-12
2-48

72 | 1
60
12

3-38
1-12-12
2-25-48

64
12
52

~~The Measurement is on South 10.75~~

Reading of needle on North Side is 4° 52'-48"
" " " " East Side " 2° 25'-48

OFFICE OF

CE CRAIG

nty Surveyor

GREENSBURG, IND., _____ 190___



16 - 10 - 9

Pt N½ S E¼ Jos Porter

Beg. at ½ M.P. (stone) South side;
N. 7.52 S. 51 E 2.67 Sugar 14 N. 13 W. 80;
N 78 E. 7.50 Beech 11 N. 8 E 16 S 35 E 1.75 Sugar
14; N 36 W. 26 S. 5.50 Beech 16 S. 20 W. 28;
Beech 10 N. 14 E 16 E 10.50 to beg. 6 33/100 A
June 14, 1856. D. M.

Pt N½ NW¼ Pt E½ SW¼ Mesdubois A Porter.

Beg. at N. E. Cor. (Stone) S 18.25;
W. 1.12½ N. 6½ W. 8.75 N. 25 W. 1.87½ N 61;
W. 3.54 N 6.28 E 6,45 to beg. 6 33/100 A.
June 14 - 1856. D. M.

Beg. at S. E. cor. N½ N.W.¼ W 21.90;
N 10.50 E 27.90 S 10.50 to beg - 23 A.
Oct. 8, 1859. D. M.

Beg. at the ½ M.P. E side &.

N E¼ N E¼ E. Warthen Eq. Docia Trevis W.

Beg. at ½ M.P. E: W. (V 5° - 45') 11.10 Beech
8 S 60½ W 31¾ - Beech 16 N 54¾ E 36: W (V 5° - 45')
8.49: S (V 5° - ¼) 20.35½ Beech - N 18½ W 42½
Beech N 62¼ E 55: E (V 6°) 8.49: N (V 5¾ 20.21½ to beg. 39.83 a

Pt E½ R W¼

Beg. 6.00 E of N.W. cor. E½ S.W. qr. [July - 6 - 60
S 6.67 W 6.00 S 7.83 E 18.14 N. 7½ W 4.94;
N 26 W 1.87 N 62 W 3.54 N 6.28 W 7.59 to beg.
18⅔ A. Jan. 2, 1866. O. T.

Beg. at N.W. cor. E½ S.W.¼ E. 6.00
S 6.67 W 6.00 N 6.67. 40 A.
Jan. 2, 1866. O. Thomson

Sec. 17 - T. 10. R. 9 -

See Plat Book for S.E. gr. D. Bagram et al.

E½ - N.E. gr.

Beg. at N.E. cor. S 26.18 Hickory 15 S 47 E 20 - Elm 10 N 43 W 19: W 9.56 Beech 16 N 80 E 20 - Elm 30 N 72 W 34: N 26: 18 - E 9.56 to beg. = 25 3/100 A.

Feb. 11 - 1852 D.M.

S.W. gr.

Beg. at S.W. cor. (Stone): N 40.43 to 1½ M.P.: E 40.85 Stone. Elm 22 N 20 E 33 Beech 12 S 38 E 28: S 40.50 to 1½ M.P. stone: W 40.50 to beg. = 164 22/100. July 29 - 53. D.M.

See Plat Book for E½ E½ N.E. gr. Jno. Kennell.

Sec 18 Tp. 10. R. 9.

S.E. qr. S.E. 1/2 N.W. qr. N 1/2 N.W. qr. S.W. qr. N.E. qr. S.E. qr. N.E. qr.

Beg. at S.E. cor: N 20.20 Beech 18 D 43 E 5-
Beech 10 N 14 E 5: N 40.41 " 23 D 66 W 16
" 15 N 71 E 22: E 20.50 to 1/2 M.P.
December 6-1832 D.M.

Beg. at N.W. cor.: E 19.79 Beech 14 N 51 E 26
Beech 9 S 31 W 15: S 41.16 " 10 N 57 W 50-
W " 6 S 81 E 10: W 20.09 to 1/2 M.P.:
N 41.22 to beg. = 82 A 11 P. Nov. 26-34 D.M.

Beg. at S.W. cor: N 41.22 to 1/2 M.P. E 40.18
Ash 24 N 16 W 21. Ash 20 D 76 W 55: S 40.70
to 1/2 M.P.: W 41.46 to beg. = 16 1/ A. R 4 P.
Nov. 26-1834 D.M.

See field book for W 1/2 N.W. qr. P. Martin Liz.

Beg. at N.E. cor. (stone): S 40.50 (stone) 1/2 M.P.:
W. 40.82 stone Ash 4 D 78 W 39 - Beech 12
N 16 E 12 7: N 80.81 to 1/2 M.P. (stone): E 40.43
to beg. = 164 65/100 A July 28-53 - D.M.

Beg. at S.E. cor. (Stone): W 40.50 to 1/2 M.P.
N. 40.75 stone Ash 4 S 78 W 39 - Beech 12
N 16 E 12 7: E 40.82 stone 1/2 M.P.: S 40.43
to beg. = 165 3/100 A. July 28-53 - D.M.

Beg. at 1/2 M.P.: W. side (stone): E. 40.18
stone Ash 4 S 78 W 39: S 11.94 Weak 12
N 84 W 12: S 73° W 22.32: S 76° W 20.60: A
N 22.77 to beg. = 73 79/100 A. Mar. 4 - 57 D.M.

18 - 10 - 9

Pt. S.E. qr.

Beg. at S.E. cor: N 40.39 to 1/2 M.P. W 20.28:
S 40.49: E 20.28 to beg. = 82.9 A Dec 27-62
O.T.

Pt. N.W. qr.

Beg. at Center of Sec.: W (v 5 1/4) 20.13 stone:
N (v 5°) 8.25 Sugar 15 N 5 1/2 (m m) E 74 - Black
Ash N 20 1/2 W 12 5/4: W (v 5°) 14.05: W (v 5°)
14.20: E (v 5 1/4) 33.92 Red Elm 15 N 34 1/2 W 37 1/2
Beech 12 N 6 1/2 E 47: S (v 5 1/2) 22.45 to beg. =
65 A Aug 25-63 O.T.

Pt. N.W. qr.

Beg. at Center Sec: S (v 6°) 11.90:
N 70 3/4 E 20.68: N 6.76: W 20.04 to beg. =
18 7/10 A Dec. - 64 O.T.

Pt. N.W. qr.

Beg. at N.W. cor: E 27 P. 3 L. stone: S 7 P
3 L stone: W 27 P. 18 L to Range line
stone: N 77 P. 21 L to beg. = 13 15/100 A
Nov 3 - 1880 O.L. Pulse

Pt. N.W. qr.

Beg. at S.W. cor. of E 1/2 of N.W. 1/4: N 89 P. 20 L
stone Beech 14 S 87 W 30 - R. Elm 30 N 40
E 51 L: W 79 P. 9 L stone: S 87 P. 16 L Sec. cor:
E. 80 P. 9 L to beg. = 44 27/100 A Apl 30-80
O.L. Pulse

Beg at [illegible] 18-10-9 N 0°
40.79 ! [illegible] Beech
40.44 ! S 40.28 ! P 40.84
beg = 165 44/100 A. Feb 20 [illegible]

Sec. 18 Tp 10 R 9.

N.W. N.E.

Beg. at ½ M.P. N side: E 20.20 Beech 15 S 43 E 5
Beech 10 N 14 E 5: S 20.27 -- " 22 S 33 E 17
" 20 N 40 W 27: W 20.26 " 16 S 42 E 43
" 6 S 79 W 17: N 20.23 to beg. = 40 A 3 R 34 P.
Nov. 25 1834 P.M.

S.W. of S.E.

Beg. 20.23 S of ½ M.P. N side. Wit as in No 1:
E 20.26. Wit as in No 1: S 20.27 Beech 18
N 53 E 20. Beech 8 S 31 W 24: W 20.32
Beech 16 N 24 E 27, Ironwood 5 S 30 E 13:
N 20.23 to beg = 41 A 0 R 14 P. Nov 25/34 D.M.

S.W. of N.W. E ½ N.W.

Beg at ½ M.P. N side:
S 40.46. Wit as in No 2: W 21.32 Ash 28 N 4:
Beech 14 S 6 E 34: N 40.46 Beech 10 N 7 W 16,
" 16 S 42 W 25: E 20.73 to beg = 85 A 0 R
7 P. Nov 25 1834. D.M.

S.W. of N.W. E ½ N.W.

Beg at ½ M.P. W side:
N 20.30 Beech 20 N 24 W 24, Beech 30 S 5 E 24:
E 21.02 Sugar 11 S 51 E 7: " 11 N 76 W 9:
S 20.23 Beech 14 S 6 E 34 Ash 28 N 4:
W 21.32 to beg = 42 A 3 R 24 P. Nov 25/34 D.M.

S.W. of S.E. ¼

Beg at S.W. cor of Sec 19: N 1.54 to
S.E. cor sec 24-10-8: S 83° E 4.50 stone
Wit sugar 20 N 13 E 66: W to beg.
= $\frac{32}{100}$ A Dec 28. 1838 D.M.

19 — 10 — 8

W ½ S E and E ½ S W

Beg at ½ M. P. S side sec 19;
W 22.08 Beech 22 N 46 W 18. Beech 18 S 14 W 29;
N 40.20 Ash 28 N 4 " 14 S 6 E 34;
E 41.64 Beech 18 N 53 E 20 " 8 S 31 W 24;
S 40.00 Ash 20 N 15 E 38. Ash 22 S 16 E 51;
W 20.02 to beg = 167 89/100 A. Dec 28/38 D. M

Rt ½ S W ¼

Beg at ½ M. P. W side;
E 21.32. wit as in No 3; S 40.20
wit as in No 5; W 17.83 stone
Sugar 20 N 13 E 66. Ash 18 S 9 W 56;
N 83° W 4.50 to S. E. cor sec 24-10-8
Dec 28 1838 D. M

E ½ N E

Beg at N. E. cor (stone); S 40.10
to ½ M. P. stone; W 20.20 stone Beech
14 N 70 E 47. Beech 11 S 45 W 63;
N 40.35 stone Ash 10 N 50 W 86;
S 20.25 to beg = 81 35/100. July 29. 53 D. M

N. W. gr.

Beg. at N. W. cor: E. v 5° 33' 41.15 to
½ M. P. set stone at ½ way 20.57½
Beech 20 N 2½ W 7½ - Beech 20 N 61 E 47;
S. from ½ M. P. v 5° 47' 40.48 centre stone
Beech 12 S 28 W 11 - Beech 18 N 10¼ E 51; W v 5 - 37'
42.28 to ½ M. P. W. side set ¼ stone ½
way 21.14 Beech 18 S 67¼ E 74; N. from ½ M. P.
to beg = 40.24 ch - Mar. 19-67. S. L. A.

19 — 10 — 9 —

Beg. at ½ M. P. S side: N v 5° 47' 39.90 to
centre stone Beech 12 S 28 W 11 - Beech 18
N 10¼ E - 51 - Mar - 19 - 67 - S. L. A.

Beg. at ½ M. P. N. side: E. v 5 - 09' - 40 - 40 to N. E.
cor. Sec. set stone at ½ way 20.29 stone
West 23 C. stone N 35¾° E. 23 l.
March 19 - 1867 S. L. Anderson.

Sec. 20 Tp 10 R. 9.

N.W. of Sec.

Beg. 20.45 N of ½ M.P. S. side Sec 20:
Beech 4 N 1 W 26 Beech 18 S 49 W 18:
N 20.45 Beech 9 S 78 W 32 " 22 N 81 E 30:
E 20.49 " 18 S 15 W 13 " 7 N 19 E 10:
S 20.12 " 20 N 72 E 13 " 18 S 48 W 12:
W 20.37 to beg. = 41. $\frac{32}{100}$ A Oct 4-35 D.M.

W½ N.W. cor.

Beg. at N.W. cor. (stone): E 20.25 stone-
Beech 20 N 33 E 75: S 20.00 stone ash 18
S 45 E 30½ Beech 10 N 39 W 32: S 20.00
Beech 12 N 23 W 23 - Beech 14 S 44 E 45:
W. 20.30 to ½ M.P. N 20.05 stone Beech 18
S 76 E 41 - Beech 8 N 60 E 64: N 20.05 to
beg. = 81 $\frac{20}{100}$ A. July. 29. 1863 - D.M.

W½ N.E.

Beg. at ½ M.P. N. side: S (v 5-40° E) 40.20
Beech 8 N 1 E 8 - Beech 6 N 76 W 11: E 20.25:
N 40.20: W (v 5-¾° E) 20.25 to beg. = 81 $\frac{4}{10}$ A.
Apl. 8th 1863 - O.T.

Sec. cor.

Beg. at ½ M.P. S. side: E (v 5½° E) 41.49 to
Sec. cor. at 20.24½ on a line set stone:
Witness stone E. 0.25 stone N 45°: W
(v 5°) 45 Mar. 28 1864 O.T.

Sec. line between 20. 29.

Sec. 20 - 10 - - 9.

Beg. at cor. Sec 20: 21. 28. 29: Tracing the old Sec. line N 1/4 m. 81 P 17 L. stone B. Walnut & N 43 E 26 stone S 55 E 25: W. on straight line to Sec. cor. ~~#~~: 81 P. 15 L 1/2 M. P. stone Wit. stone N 15 W 30 also stones S 5 1/2 W 49. W 16 P 21 L to sec. cor.
June 9. 1879. O. L. Pulse.

Sec. 21 -- Tp. 10 R. 9 -

S.E. gr. W½ S.E. gr.

Beg. at ½ M.P. S. side: N40.00 Sugar 10 S87½ E10. Beech 7 N64 W15: E19.61 (stone) Beech 8 S60 E8. Beech 10 N65 W14: S40.39 (stone) Ash 9 S3 E17 Beech 16 S4 E30: W19.79 to beg. = 79.19 A. Jany 18th 1825 - D.M.

Pt. E½ N.E. W½ S.E.

Beg. at ½ M.P. E. side: W1 E.61 Beech 20 S57 E24 - Beech 10 W7: N40.00 " 6 N61 W15 - Ash 3 S58 E16: E16.65 to Sec. cor. Nov. 22nd 1831 D.M.

Pt. E½ and pt. W½ N.E. ¼

Beg. at a stone 16.65 W. of N.E. cor. Sec 21: Beech 6 N61 W15 - Ash 3 S58 E16: S40.00 (stone) " 20 S57 E24 Beech 10 W7: W15.11 " Cherry 5 N39 E63 Sycamore 3 N66 W53: N39.87 (stone) Beech 18 N18 W20 - Beech 5 S67 E7: E15.15 to beg. = 60.4/10 A Nov 22nd 1831 D.M.

Pt. W½ N.E.

Beg. at ½ M.P. (stone) N. side: E7.53 stone Beech 18 N18 W20 - Beech 5 S67 E7: S39.87 " Cherry 5 N39 E63 Sycamore 3 N66 W34: W.7.53 Sugar 10 S87½ E10. W Beech 7 N64 W15: N39.81 to beg = 38 A Nov 22 1831. D.M.

See Plat Book for pt. E½ N.E. ¼. J. Conner Hrs

21 - 10 - 9

E½ S.W. ¼

Beg at ½ M.P. (stone) S side Sec 21: W19.87 (stone) Beech 6 N5 E15. Beech 5 S12 W24: N20.07 " " 11 N11 W38 " 16 S55 W18: N20.07 " " 15 N2 E98: E19.97 Beech 19 N4 W30. Sugar 21 S88 E17: S20.02 stone Sycamore 15 N37 W67 Sugar 18 N64 W70: S20.02 to beg = 79 85/100. A. Aug 19 1837 D.M.

N.W. N.W.

Beg at N.W. cor (stone) Sec 21: E19.69 stone: S20.09 stone Beech 14 N63 W100, W19.84 Beech 12 S43 E1, Beech 10 N13 W42: N.20.25 to beg. = 39 85/100 A Mar 28/51 D.M.

S.W. gr. N.W.

Beg. at ½ M.P. W. side (stone): N10.12 Beech 11 N71 W29: N10.12 Beech 12 S48 E1: ~~N10.12~~ Beech 10 N13 W42: E19.84 stone Beech 14 N63 W100: S40.4 Beech 8 N63 W42: S40.4 stone: W19.97 to beg. = 40 12/100 A Mar 23 - 1851 D.M.

Beg. at N.E. cor.: S22.78: W16.63: N22.78 Beech 10 S35 E24 - Poplar 10 S62 W29: E16.66 to beg. = 38 A. June 4th 1852 - D.M.

Beg. at a stone 1.71 W. of Center of Sec 21: W4.00 Stone: N12° W5.00 stone: E4.00 Stone: S12° E5.00 to beg. = 2 A Mar 16/58 D.M.

21 — 10 — 9

N. E. of S. W.

Beg at center of Sec 21; a point in Sand-creek, stone E. on bank V 5° 08' 50 L & stone N 25 3/4° E 40 L; S 20.00 stone; W 19.96 stone; N 20.00 stone; E 19.84 to beg. Also beg at center of Sec; S 20.00 stone; W 5.00 stone N 20.03 stone; E 5.00 to beg.
June 12 1866 S. L. A.

S line S. E 1/4

Beg at S. E. Cor Sec 21; W (V 4° 21') 39.37 to 1/2 M. P. set 1/4 stake at 1/2 way 19.68 1/2.
Aug 24 1868 S. L. A

Pt E 1/2 N W 1/4.

Beg 1.71 W of S. E. Cor E 1/2 N W 1/4; W 4.00 stone; N - same variation 12° W 5.00 stone; E 4.00 stone; S 12° E 5.00 stone at beg = 2 a
Apr 14 1869 S. L. A.

Pt W 1/2 N W 1/4

Beg at S. E. Cor W 1/2 N W 1/4; W 3.16; N 3.16; E 3.16; S 3.16 to beg = 1 A May 11 1871 S. L. A.

E. line W 1/2 N. W.

Beg at S. E. Cor. W 1/2 N W 1/4; N to 1/4 stone 40.26 1/2, set stake at 1/2 way 20.13 1/4. May 11/71 S. L. A.

Sec 22 Tp 10 R 9

N.E. of N.W. ph 0 of " "

Beg at 1/2 M.P. N. side Sec 22;
S 23.40 Beech 4 S 32 E 11 Beech 19 N 14 W 44;
W 21.18 " 5 S 9 E 10. " 28 N 59 W 46;
N 23.77 " 22 S 59 E 22 " 4 S 52 W 21;
E 21.27 to beg = 55 36/100 A. Jan 18/24 D.M.

Ph E 1/2 N.W. 1/4

Beg 23.40 S of 1/2 M.P. N side sec;
S 14.20 Beech 17 E 23. Beech 7 N 26 W 16;
W 21.12 " 12 S 27 W 1. " 5 S 59 E 9;
N 14.20 " 5 S 9 E 10 " 28 N 59 W 46;
E to beg = 30 A. Jan 18 1825 D.M.

N.W. of N.W.

Beg at N.W. cor sec 22;
E 21.27 Beech 22 S 59 E 21, Beech 4 S 52 W 21;
S 20.20 Sugar 12 S 29 W 33, Sugar 22 N 59 E 18;
W 21.25 " 7 N 9 E 9, Beech 32 S 57 E 38;
N 20.18 to beg = 42 93/100 A Oct 18/26 - D.M.

Ph E 1/2 N.W. 1/4

Beg at 1/2 M.P. N side sec;
S 6.11 1/2 Beech 10 N 24 W 7. Beech 10 S 76 E 17;
W 21.25 " 18 N 59 W 29 " 18 S 84 W 13;
N 6.11 1/2 " 22 S 59 E 21 " 4 S 52 W 21;
E 21.27 to beg = 13 A Oct 18.26 D.M.

Ph E 1/2 N.W. 1/4

Beg at 1/2 M.P. N side sec;
S 7.06 Beech 10 N 73 E 24. Ash - S 70 W 26;
W 21.25; N 7.06; E 21.27 to beg
= 15 A Apr 10 1835 D.M.

22 - 10 - 9

S.W. of N.W.

Beg at 1/2 M.P. W side Sec 22;
N 20.18 Sugar 7 N 9 E 9. Beech 32 S 57 E 38;
E 21.25 " 12 S 29 W 33, Sugar 22 N 59 E 18;
S 20.20 Beech 12 S 27 W 1. Beech 5 S 69 E 9;
W 21.20 = 42 70/100 A Oct 18/42 D.M.

W 1/2 N.E.

Beg at 1/2 M.P. N side sec 22;
E 21.18. Walnut 40 N 85 E 70. Beech 14 N 89 W 32;
S 40.35 Beech 10 S 12 W 39 " 12 N 37 E 36;
W 21.35 " 12 E 23 " 7 N 26 W 16;
N 40.10 to beg = 86 80 A Mar 17/34 D.M.

S.E. 1/4

Beg at S.E. cor of Sec 22;
N 20.39. W Oak 21 N 18 W 3. Beech 16 S 1 W 32;
N 20.39 to 1/2 M.P. Mar 19 1840 D.M.

Beg. at 1/2 M.P. S. side: N 40.00 stone: E 42.27 to 1/2 M.P.:
stone: S 40.40 to Sec. cor.: W 21.11 Hickory 12 S 63 W 15:
S. 9.99 Walnut N 23 E 18: W 21.08 Poplar 40 N 81 E 40:
N 10.14 to beg. = 190 97/100 A. Sept. 2nd 1852 D.M.

Beg. at S.W. cor (stone): E 41.15 to 1/2 M.P.: N 14.58: W. to
Sec. line: S 14.58 to beg. = 60 A. June 7th 1863 O.T.

Beg. at 1/2 M.P. W. side: S 25.77 stone Dogwood 6 S 6 1/2 W 29:
W. 5° 50' 41.80 stone - Beech 10 S 20 3/4 W 20 - Beech 12 N 66 1/4
W 21: N 25.81 (V 6°) to beg. = 108 89/100 A. Nov. 23 63 - O.T.

Beg at (stone) N.W. cor. of E 1/2 N Eqr: S 40.26: E 10.43 1/2: N 40.34:
W. 10.43 1/2 to beg. = 42 A Mar. 17 - 1864 O.T.

22 - - 10 - - 9 - -

Pt E½ N.E.

Beg. at S.E. cor. of Sec: W.10.89: N40.34
E10.89: S40.44 to beg. = 44 91/100 A
March 17 - 1864. D Montague

Pt W½ N.E.

Beg 7.06 S of ½ M. P. N side Sec:
E 2.82 stake; S 33.09 to line of ¼
Sec: W 2.82 to Center stone: N 33.09
to beg = 9 34/100 A Feb 12 1872 S.L.A.

Pt S E¼

Beg 1.25 W of ½ M. P. E side Sec;
S 4.00; E 1.25; S 1.33⅓ stone on sec.
line; W 3.75 stone; N 5.33⅓ to a
point in Sand-creek Pike on line
of ¼ Sec. Stone S. on line 25 L;
E 2.50 to beg = 11/22 A.
Apr 20 1874 S.L.A.

Sec 23 Tp 10 R 9

E½ S W¼

Beg at ½ M.P. S side sec (#22)
N 40.26 Buch 6 E 2 Elm 30 N 71 W 14;
W 19.90 Sugar 4 S 24 E 24, Sugar 11 N 12 W 29;
Jan 19 1825 D.M.

Pt E½ N W¼

Beg 15.13 S at ½ M.P. N. side sec 23;
— 4.87 B. Walnut 18 S 10 E 19 Sycamore
66 N 24; N 53° W 4.00 Ash 18 S 15 W 11,
Buch 7 N 40 W 7; S 70 W 2.50 Ash
20 S 6 E 43, Buch 19 S 68 E 16; S 7½° W
3.50 Ash 7 cor, Sugar 3 S 25 E 11, Buch
12 N 53 E 41; S 40° W 3.12 Buckeye 3 N
70 E 9, Oak 19 S 18; S 21° W 3.50 Hickory
3 N 6 E 29 Buch 9 S 20 W 12; S 6⅓° E 5.22
Sugar 4 N 37 W 6. Ironwood — E 3;
W 1.61 Sugar 11 E — Sugar 9 S 33 W 8;
S 7.05; W 9.86 Sugar 4 S 26 E 24, Sugar
10 N 12 W 29; N 25.05 Buch 8 N 37 W 10
Sugar 12 S 48 E 38; E 19.83 to beg
= 31 09/100 A — Jan 19 1825 D.M.

23 — 10 — 9

Beg. at S.E. cor. of E½ N.W. gr: N 20.36
W. Walnut 18 S 10 E 19 Sycamore 66 N 24;
N 53° W 4.00 Ash 18 S 15 W 11 - Buch 7 N 40 W 7;
S 70° W 2.50 " 20 S 6 E 43 - " 19 S 68 E 16;
S 7½° W 3.50 " 7 corner - Sugar 3 S 78 E 11;
S 40° W 3.00 Buckeye 3 N 70 E 9 Oak 19 S 18;
S 21° W 3.50 Hickory 3 N 6 E 29 Buch 9 S 2 W 12;
S 6⅓ E 5.22 Sugar 4 N 37 W 6 Ironwood - E 3;
W. 1.66 " 11 E Sugar 9 S 33 W 8;
S 7.05; E 10.04 to beg. = 18 89/100 A
Jany 19 - 1825 D.M.

Beg. at ½ M.P. N. side: S 15.13 Buch 32 S 59 W 3 -
Ash 21 N 45 W 32; W 19.83 " 8 N 32 W 10 -
Buch 12 S 48 E 38; N 15.13 " 18 N 2 E 5 Sugar 15
S 11 W 20; E 9.83 to beg = 30 A Jany 19-25 D.M.

Beg. at S.E. cor. (stone): W. 20.14 (stone) Buch 27
S 67 E 5 Buch 10 N 64 W 10; N 40.61 " " 15
N 81 W 20 " 17 N 61 E 24; E 20.13½ to ½ M.P. (stone)
October 6 1825 D Montague -
See Plat Book for Pt. W½ N.E. & Pt E½ N.W.

Beg. at ½ M.P. E. side: W 20.13 (stone) Buch 15
N 81 W 20 - Buch 17 N 61 E 24; N 40.32 Hickory 6 S 85 E 14 -
Sugar 18 N 73 W 10; E 20.02 to Sec. cor.
July 6 - 1838 D.M.

W½ S.E. gr.

Beg. at ½ M.P. S. side: N40.24 stake: E20.13 stone
Beech 15 N81 W20 Beech 17 N61 E24: S41.51 "
" 18 S55 W39 - Sugar 10 N81 E7: W20.39 to
beg. = 82 80/100 A. May. 2-1840 D.M.

Pt. E½ N.W.

Beg. 7.70 W. of S.E. cor. E½ N.W.: W. 2.55:
N7.50: S 75° E1.25: S25° E 3.36: S4.70
to beg. = 1 69/100 A. Jan. 6-1844 D.M.

Pt. E½ N.W.

Beg. 1.75 W. of S.E. cor. E½ N.W. gr: W. 5.95:
N. 4.20: N 25° W3.36: N75° W 1.25: N 4.75
E. 3.00: S26° E13.42 to beg. = 5 35/100 A Jan 6 44
Saml. L Hopkins

Pt. E½ N.W.

Beg. 29.45 W. of E. line of W½ N.E. gr:
N12° W3.75: E4.25: S6° W3.00: S40° W 0.96:
W2.80 to beg. = 1 59/100 A. Mar. 28th 1844, S L.H.

N.W. of N.W.

Beg. at ½ M.P. W. side: E19.90 Beech 14 S23 W48
S20.62 Beech 10 N12 W8: Beech 14 S45 W39:
W20. W. Oak 20 cor. Beech 18 S2 W33 - Sugar 16
N42 E27: N20.25 to beg. = 40 77/100 A
May 27-1848 D.M.

W½ N.W.

Beg. at N.W. cor Sec: E19.83 Beech 18 N2 E5:
Cherry 15 N57 E135: S19.98 " 14 S23 W48:
W19.90 to ½ M.P.: N20.20 stone:
N20.23 to beg. = 79 46/100 A.

Beg. at S.W. cor. of E½ N.W. gr: N13.53;
S84° E9.73: S1° W12.25: W9.51 to beg. =
12 40/100 A. May 27-1848 - D.M.

Beg. 7.50 S. of N.E. cor. S.W. gr: S3.00 W4.08;
N21° E. 3.03: E 2.99 to beg = 1 6/100 A -
Jany 4th 1859 D.M.

See Plat Book for Pt. E½ N.W. gr.

Beg. at old stone centre of Sec: S(v 4° - 14½')
10.50 chs. stone in Sand Creek - Bearing
stone: N on bank 100 l: W. v 5° - 22' 40.8 ch
stone: also Beg. 10.30 ch S. of centre stone:
N55° E 2.38 ch Stone: N12½° W3.15 ch.
stone: N39° W. 1.99 ch stone: S. 5.98 ch. to beg. =
.72661 A. Dec. 6-66 Saml L Anderson.

Beg at S.E. cor of sec: N 40.75 to
½ M.P. E side: W 40.29 to cen:
S 40.18 to ½ M.P. S side: E
40.40 to beg.

Jan 27, 1888. J.W.

Sec. 24 - T. 10 - R. 9 -

Beg. at S.E. cor. Sec: W. 20.09 Buch 25 S 73 W 43-
Sugar 26 N 78 W 45: N. 40.58 " 4 N 71 E 10-
Buch 11 S 73 W 20: E 20.25 to ½ m.P.
March 5th 1829 D.M.

Beg. at ½ m.P. S. side: N 14.91 Buch 12 S 74 W 32
Buch 30 N 23 E 23: E 20.12 " 10 corner-
" 14 N 14 W 50 - - - - - - " 10 S 34 E 25:
S 14.93 Buch 28 N 73 E 43 - Sugar 28 N 78 W 45:
W 20.09 to beg. = 30 a. Mar. 5 - 1829 D.M.

Beg. at ½ m.P. S. side: N 40.50 Sugar 20 N 35 W 17
B. Walnut 42 S 59 W 93: Aug 31-32 - D.M.

Beg. at N.E. cor: S 20.39 Buch 5 S 27 W 5 Buch 15-
N 7 E 22: S 20.39 ½ m.P.: W 20.25 stone " 4
N 71 E 10: Buch 11 S 73 W 20: N 20.30 " Hackberry 30
S 4 E 22: Sugar 8 N 24 E 31: N 20.30 " Buch 18
N 17 E 6: Cherry 6 S 69 W 7: E 20.05 = 81 99/100 A. D.M.

Beg. at Centre (stone): W 20.00 (stone) Buch 18 N 75 W 19
Buch 30 N 27 E 21: N 20.00 (stone) ash 6 N 42 E 86
" 10 S 33 E 90: E. 20.00 " Poplar 40 N 45 W 30-
Sugar 18 S 36 E 67: S 20.00 to beg. = 40. a
Apl. 30-41- D.M.

Beg. at S.W. cor. N.E. of S.E.: N 1 5½° E 20.35:
E 4.92: S to S. line: W 4.92 to beg. = 10 A.
Nov. 1864 Q.T.

Sec 25 --- T 10 --- R 9.

Beg. at 1/2 M.P. N. side: S 40.50 Dogwood 4 N 50 W 17
Poplar 11 S 23 E 31: W 20.33 Sugar 11 N 81 W 18
Elm 9 N 34 E 14: N 40.57 B. Ash 10 N 26 W 13 (1
Beech 21 S 19 E 74: E 20.25 to beg. = 82 24/100 A.
July 4th 1825 D.M.

Beg. 15.47 E. of 1/2 M.P. W. side: Beech 18 S 76 W 17
Beech 15 S 81 E 24: E 4.86 1/2 stone Sugar 11 N 81 W
Elm 9 N 34 E 14: S 20.56 " : W 4.76 1/2 stone. (2
N 20.56 to beg. = 10 A.

Beg. at 3rd station in No. 2: W 20.40 stone
Beech 21 S 6 W 10 Beech — N 2 W 11: N 20.50
to 1/2 M.P. July 3 - 1841 D.M.

Beg. at 1/2 M.P. S. side: N 40.50 Dogwood 4 N 50 W 17
Poplar 11 S 23 E 31: E 40.56 to 1/2 M.P.: S 40.65
to Sec. cor: W 40.48 to beg. = 164 52/100 A
May 13 - 48 D.M.

Beg. at 1/2 M.P. (stone) S. side: N 20.25 Dogwood 8
N 58 E 9 - Ash 20 S 36 E 56: E 40.66 Beech 12
S 15 W 62 - Beech 19 S 84 W 26: S 20.33 to Sec. cor.:
W. 40.48 to beg. = 83 3/100 A. July 4 - 51 D.M.

Beg at 1/2 M.P. S. side: set a stone: W 40.55 chs
to sec. cor. set 1/4 stone at 1/2 way on Sec. line.
Oct. 25 - 1871. S. L. Anderson.

Beg S E cor 25 — 10 — 9
North 40.55 set stake at
1/2 way 20.27 1/2
West. 22.00. Center Madison
Road —
S 7 1/4 E 20.28 [Set East 12 l at middle
East 20.13 to beg = 42 59/100 a

Oct 10th 1899 J.W.C.

Sec 26 — T 10 — R 9

Beg. at 1/2 M.P. N. side: S 40.92 Beech 34 N 41 E 9 -
Beech 10 N 80 W 20: W 20.19 " 14 S 63 W 21 -
Sugar 9 N 14 E 13: N 40.28 " 14 N 48 W 31 -
Beech - S 60 E 36: E 20.19 to beg. = 82 A. Mar 14 34 D.M.

Beg. at 1/2 M.P. W. side: E 20.19 Beech 14 S 63 W 21
Sugar 9 N 14 E 13: N 40.28 -- " 14 N 48 W 31 -
Beech - S 60 E 36: W 20.19 to Sec. cor
Mar. 14 1854 D.M.

Beg. at S.E. cor: N 20.32 B. walnut 26 N 68 W 11
Sycamore 18 N 10 E 32: N 20.32 to 1/2 M.P.: E 20.19
Beech 14 S 63 W 21 - Sugar 9 N 14 E 13: S 20.63
" 13 N 23 E 21 - Beech 9 S 64 E 17 - S. 20.63
" 24 S 72 W 13 " 5 N 13 W 9: W 20.43
to beg. = 83 A. Dec 4 - 1836 - D.M.

Beg. at 1/2 M.P. E. side: W 40.60 Beech 34 N 41
E 9 - Beech 10 N 80 W 20: N 40.92 to 1/2 M.P.:
E. 40.88 to cor: Sec. May 22 1840 - D.M.

Beg. at S.E. cor: W 20.40 alone Beech 12
N 36 E 7 - Beech 27 S 42 W 40: N 20.50 alone Beech 11
S 61 E 11 - " 21 N 12 E 80: E 20.31 " " 21
S 6 W 10 " N 2 W 17 : S 20.50 to beg. =
41.71/100 A. Feb. 21 - 1845 D.M.

26 — 10 — 9 —

N.W. Pt. N.W. Pt. S.E. Pt. S.W. N.W. Pt. N.W. N.E. Pt. N.W. N.E. Line N.E.

Beg. at ½ M.P. N. side: W. 40.58 to Sec. cor.: S 40.67 to ½ M.P. (stone): E 40.30 to stone: N 41.00 to beg. = 165 13/100 A. Sept. 16 59. D.M.

Beg. at a Beech S. 18 E of N.W. cor: S 60° E 7.70: S 80° E 8.51: N. 83½° E 9.59: N 57½° E 5.00: W. 29.34 to beg. = 9 67/100 A. Mar. 24-60 D.M.

Beg. at ½ M.P. E. side: W. 20.30 stone Beech 18 N 81 E 15: W 20.30 stone: S 41.00 to ½ M.P. July 6 - 1860 D.M.

Beg. at ½ M.P. W. side: N (v 5° E) 9.63 (stone) Sugar 24 S 6 E 12¼: N 5.86: Stone Sugar 24 S. 80 W mn 30 - Sugar 15 S 17 E 40: S 63° 30' E mn 3.75: Beech 15 N 50 E 63½ - Sugar 30 S 83 W 77½: S 39° 30' W (mn) S. 43 to 2nd station 99 A Jany 26 - 1861 O.T.

Beg. at ½ M.P. N. side: S (v 5° E) 20.06½ stone Willow 28 v 5: N 83° W (mn) 20.13 to left bk Sand Creek: N 11.63 to Right Bank S. Ce. N 83° 15' E mn 4.48: N 58° E 10.00: E 7.05½ to beg. = 33 A Jan 26-61 O.T.

Beg. at N.E. cor: N v 5½° - 20.17 chs stone Beech 20 N 3¾ E 73. Stone S. on line (v 3° 42') 30 lks.: W. 20.17 chs to ½ M.P. Mar 13-74 S.L.A.

26 — 10 — 9 —

Beg. 6.21 S. of N.E. cor. stone Beech 15 N 25½ W 21 Beech 18 S 16½ E 15: S 19.00 stone: S 65½° E 5.22 stone: S 49° W 7.12 stone: N 55¼° W 8.25 " : N 86½° W 13.25 " : N 19.88 stone: E to beg. Apl. 2-67 S.L.A.

Sec 27 --- Tp 10 --- R 9.

See Sec 22 for W½ N.E. gr.: ~~Begal~~

E½ N.E.

Beg. at ½ M.P.E. side: W. 20.83 Beech 15
N 61 W 15 Beech 12 S 49 W 15: N 39.96 Beech 9
N 35 E 33: " 20 S 25 E 31: E 21.05 Sec. cor.:
S. to beg. March 15-1824 D.M.

W½ N.E. gr.

Beg. at ½ M.P. N. side; E 21.05 Beech 9 N 35 E 33
Beech 20 S 35 E 31: S 9.99 --- " 27 S 18 E 20
" 11 N 2 W 19: S 29.97 " 15 N 61 W 15
" 12 S 49 W 17: W 20.83 Ash 18 E 10 -
" 18 N 63 W 14: N 30.27 Oak 10 N 2 E 23 -
" 14 S 50° E W 17: N 10.09 to beg.
March - 15 - 1824 --- D.M.

E½ S.W.

Beg. at ½ M.P.S. side: W. 20.07 Cherry 6
N 67 W 33 - Beech 6 N 16 E 14: N 40.56 Beech 8
W 4 --- " 10 N 2 W 5: E 20.57 Ash 18
E 10 -- " 18 N 63 W 14:
Aug. - 10 - 1836 D.M.

N.W. cor.

Beg. at N.W. cor.: E 20.63 Beech 30 E 1
Hickory 14 S 81 W 18: S 20.24 " 22 N 33 E 3½
Beech 5 S 14 E 24: W 20.60 " 10 S 60 E 7
" 12 S 65 W 29: N 20.27 to beg. 41.75/100
Aug. 10. 1836 D.M.

27 - 10 - - 9 - -

N.W. S.W. & S.W. N.W.

Beg. at ½ M.P. W. side: N 20.27 Beech 10
S 60 E 7 Beech 12 S 75 W 29: E 20.60 " 22
N 33 E 3½ " 5 S 14 E 24: S 40.72 " 8
N 28 W 26 Ash 5 S 27 E 19: W 20.62 " 12
N 74 E 32 Beech 10 N 72 W 18: N 20.22 to
beg. = 83 47/100 A. Aug. 10-36 DM

S.W. S.W.

Beg. at S.W. cor.: N 20.20 Beech 12 N 74 E 32 -
Beech 10 N 72 W 18: E 20.62 " 8 N 28 E 26 -
Ash 5 S 27 E 19: S 20.28 Cherry 6 N 67 W 33 -
Beech 6 N 16 E 14: W 20.67 to beg. = 41 77/100 A
Aug. 10 - 1866 DM.

W½ N.W. 26 & E½ N.E. 27

Beg. at a stone N.W. cor E½ N.E. gr:
S 0° 4' 44" - 40.36 stone: E 5° 18' 21.61 ch
½ M.P. E. side Sec.: E 11.17 ch to stone;
N 1° 31' 4° 44' E 15.69 ch stone: N 19° 07' E
19.71 stone; N 75° 15' W 6.55 stone: N 60° W
7.70 Beech: W 5.18 Sec. cor: W 21.10 to
beg. also beg. at a stone 21.09 S of N W
cor E½ N.E.: S 88½° E 13.52 stone:
S 65½° E 13.29 stone: S 49° W 11.50 stone:
S 23¼° W 6.04 stone: W 14.75 stone: N 19.27
to beg. May 16th 1866 S.L.A.

27 - - 10 - - 9 - -

W½ N.E.

Beg. at a stone N.E. cor W½ N.E.: S 9.99
stone: S 30.37 stone: W 20.97 stone: N 30.55
" : N 10.09 " ½ M.P. ~~sid~~ N. side Sec.;
E 21.32 to beg. May 17.66 S.L.A.

Beg at ½ M.P. S side 27-10-9
North 14 Poles 12 ft set stone North 25 poles
stake: West 16 poles 10 links to a point
2 ft North of NW cor stone fence!
South 25 poles: East 6 poles 10 links set
stone North 14 poles 12 feet set stone
Union Church & Cemetery
Aug 8th 1890 W. W. Rowe
Craig Deputy

Beg at ½ M.P. on N side 27-10-9
East 21.32 stone West from ½ M.P. 20.58
to stone East 21.04 NE cor Sec 27 stone
South 6.27 stone West 21.08 stone

Beg at the N.W. cor E½ NE¼ 27 - S 6.22 stone
South 10.03 Set cor by witness
West 21.18 Set " " "
North 10.14 Set ½ M.P. stone
March 22" 1900 J.W. Craig

Sec. 28. Tp 10. R 9.

Beg. at the ½ M. P. S. side: W 19.93 Sugar 10 S 86 W 15:
Sugar 8 S 87 E 20: N 23 57 Sugar 30 S 76 W 29
" 3 S 38 E 52: N 70° E 4.94 Sugar 9 Corner:
N 19½° E 3.43 Dogwood 3 Corner " 8 S 55 W 8
Maple 10 S 55 E 30: N 83⅓° E 10.62 Beech 22
N 83 E 12 Beech 15 S 83 W 13: N 10° E 11.20
Sugar 8 N 27 E 15 Sugar 18 S 28 E 36: E 1.80
" 9 S 31 W 6 - Beech 28 N 83 E 18: S 40.70
to beg. = 59 1/10 A Jany 17 - 1825 D M

Beg. at N. W. cor. of Sec.: S 16.56 Sugar 30 S 76 W 29
Sugar 36 S 28 E 52: N 70° E 4.94 " 9 Corner
Dogwood 3 Corner - Sugar 8 S 55 W 5
Maple 10 S 55 E 30: N 83⅓° E 10.62 Beech 22 N 83
E 12 Beech 15 S 83 W 13: N 10° E 11.20 Sugar 8
N 27 E 15 - Sugar 15 S 28 E 36: W 18.28 to beg. =
21 74/100 A. D M.

Beg. at ½ M. P. N. side: S 40.70 Sugar 9 S 31 W 6 -
Beech 28 N 82 E 18: Jany 18th 1825 D M.

Beg. at ½ M. P. E. side: W 20.00 Beech 28 S 54 E 7 -
Beech 27 N 67 W 14: N 20.36 " 11 N 59 W 23.
" 8 S 75 E 10: N 20.36 Ash 9 S 3 E 17 -
" 16 N 4 E 30: E 19.79 to Sec cor: S 20.27
" 10 S 60 E 7 - Beech 12 S 75 W 29: S 20.27
to beg. = 80 81/100 A May - 13 - 1846 - D M.

Sec 29. Tp 10. R 9.

W½ S.E. gr. 1 Beg. at S.E. cor.: W 20.35 stone Beech 2 S 86 E 2[illegible]
Beech 20 N 48 W 58: N 40.08 " B. Gum 10 N 74 E [illegible]
" 14 N 81 W 56: E 20.24 to ½ M.P. Ce. 19.[illegible]
S 40.00 Ash 30 S 64 W 40 - Beech 6 N 39 W 89
W 19.93 to beg. = 161 7/100 A. Mar. 16-32 - D.M.

W½ N.E. 2 Beg. at ½ M.P. N. side: E 20.26 Beech 28 S 66 W
Sugar 30 S 52 E 26: S 40.54 stone B. Gum 14
N 74 E 68 Beech 14 N 81 W 56: W 20.35 stone -
Cherry 12 S 66 W 37 Beech 18 N 40 W 26:
N 40.26 to beg. = 82 A. May 7-1833 - D.M.

N.W. gr. 3 Beg. at ½ M.P. N. side: S 40.26 stone Cherry 12
S 66 W 37 - Beech 18 N 40 W 26: W 20.35 stone
Beech 21 N 35 E 41 - Beech 14 S 31 W 41: W 40.33
" 17 N 88 W 22 " 18 S 55 W 12: E 20.36
to beg. = 82 2/100 A. May 7th - 33 D.M.

Sw. Pt E½ N.W. 4 Beg. at 1st stone in No. 3 above: S 20.22
Beech 18 S 10 - Beech 4 N 2 E 14: S 10 22
" 18 S 50 E 16 " 6 N 26 W 22: S 10.00 to
½ M.P. - July 31 - 1834 - D.M.

Sw. Pt E½ N.W. Beg. at 1st Station of No. 4: W 20.46 Beech 15
S 53 E 18 - Beech 15 - S 78 W 25: N 20.29 stone:
W 20.35 to ½ M.P. Nov. 28th 1838. D.M.

29 — 10 — 9

Pt. W½ S.W. S.E. S.W.

Beg. at ½ M.P.W. side: E20.35 stone Beech 12
N28E36 Beech 14 S15W19: S20.29 " 15
S53E18 " 12 N5E23: E20.40 " 18
S10 " 2 N2E14: S20.22 to ½ M.P.:
W40.88 to Sec. cor. Nov. 28th 34 D.M.

Beg. at ½ M.P.W. side: E20.35 stone
Beech 21 N35E41 Beech 14 S31E53: S29.08
" 14 N3E30 " 14 S64W41: W.10.00
" 12 N25W14: S11.50 N.W. cor. Barn:
S19°E52: W10.42 to Sec. cor. stone
March 27-51 D.M.

N.W. S.E.

Beg. 20.20 N. of ½ M.P.S. side: Beech 12 N25W98
Hickory S34E105: N20.20 stone Cherry 12
S66W37 Beech 18 N40W26: E20.36 stone
B. Gum 14 N74E68 Beech 14 N81W56: S20.07
stone Beech 16 N49E126 Ash 17 S48W75:
W20.35 to beg. = 40 97/100 A. Apl. 1-57 D.M.

Pt. N.E. S.W.

Beg. at a stone 9.25 W of S.E. cor. N.E. of S.W.:
S.29 Beech 10 N28W56: W7.00 stone Beech 21
S79E19 " 18 N72W29: N58°E33.7 " " 16
N31E37 " 12 S33W17: S4.50 to beg. = 1.57 a
March 17-58 D.M.

29 — 10 — 9

Pt. E½ W½ S.W.

Beg. S.E. cor. W½ S.W.: N40.42 to old stone
at N.E. cor.: W10.00 Beech 15 N52W7½
Beech 14 S72¼E30: S40.34 stone: E10.00
to beg. = 40.38 Acres Mar-18/70 S.L.A.

Sec 30 Tp 10 R 9 - - -

NE ¼ E ½ NW

Beg. at ½ M.P. N Side: E 20.26 Beech 12
N 65 W 4 - Beech 10 S 17 E 8: S 40.50 " 24
S 42 E 19 " 12 N 66 W 14: W 42.50 " 9
S 89 E 18 " 5 S 31 E 29: N 40.38 " 22
N 46 W 18 " 18 S 14 W 29: E 22.08 to beg. =
171 $\frac{66}{100}$ A. Apl. 17 - 1833 D.M.

E ½ NE

Beg. at ½ M.P. E. side: W 20.08 Beech 24
S 42 E 19 - Beech 12 N 66 W 14: N 40.50 " 12
N 65 W 4 " 10 S 17 E 8: E 20.26 to Sec. Cor.
Nov. 28th 1834 D.M.

SW ¼ NW

Beg. at N.W. cor.: E 22.08 Beech 22 N 46 W 18
Beech 18 S 14 W 29: S 24.40 " 20 S 38 E 43
Poplar 6 S 48 W 49: W 22.22 Elm 21 S 26 E 15
Maple 24 N 65 W 30: N 24.24 to beg. = 53 $\frac{85}{100}$ A.
March 20th 1840. D.M.

SW ¼ NW

Beg. at ½ M.P. W. side: N 15.98 Elm 21 S 26 E 15 -
Maple 24 N 65 W 30: E 22.22 Beech 20 S 38 E 43
Poplar 6 S 48 W 19: S 15.98 " 12 S 30 W 16 -
Beech 11 N 12 E 24: W 22.32 to beg. = 35.37 A.
March 20-40 D.M.

NE ¼ SE

Beg. at ½ M.P. E. side: S 20.11 Sw. Gum 21
S 32 W 58 - Beech 14 N 29 W 40: W 20.11: N 20.55 -
Beech 24 S 42 E 19 - Beech 12 N 66 W 14: E. 20.08
to beg. = 40.35 A Mar. 27 - 1851 D.M.

30 -- 70 -- -- 9 -

W½ S.E. & E½ S.W.

Beg. at ½ M.P. S. side: W. 22.66 Poplar 30
S48 W48 - Poplar 32 S85 E17: N39.87 Beech 9
N89 E18 - Beech 5 S31 E29: E42.50 " 24
S42 E19 - " 12 N66 W14: S40.10 " 30
S50 W48 " 14 S56 E47: W. 20.15 to beg =
170.52 A. Mar. 27-51 J.M.

Center line W½ S.W.

Beg. at S.W. cor.: N40.12 ch. to ½ M.P.:
E 9.19 ¼ ch. set stone: E 13.12 ch. to ¼ stone:
S40.06 ch. to stone: W. 13.53 ch. set stone:
W. 9.19 ¼ ch. to beg. Mar. 11-78 J.W. C.

Beg. at ½ M.P. N. side: E 44.62 ch. to center
line, set stone at 22.31 ch. from beg.:
E. from center stone 40.02 ch. to ½ M.P.
set stone ½ way at 20.01 ch.
Mar. 11-78 J. W. Craig.

NW ¼

Beg ½ M.P. North side 30-10-
West 43.93 old stone
South 40.01 Set Cor by B Tree
East 44.66 old stone
North 40.11 to beg = 177.

Sec. 31. - Tp 10. - R 9. -

N½.

Beg. at ½ M.P. E. side: W 40.52 Beech 28
S 38 W 10 Beech 12 N 57 E 29: W 45.75 " 20
S 17 W 29 " 15 N 25 E 21: N 40.19 to Sec. cor
from 1st stake: N 40.46 to ½ M.P.
July 24-1833. D.M.

E½ S.W.

Beg. at ½ M.P. S side: W 23.52 Beech 18
N 76 E - Beech 17 S 54 W 43: N 39.37½
Ironwood 5 S 43 E 13 Ironwood 3 N 37 W 8:
E 23.04 Beech 28 S 38 W 10 Beech 12 N 57 E 29:
S 20.25 to beg. = 92.58 A July 30-34 - D.M.

W½ S.W. gr.

Beg. at ½ M.P. W. side: E 43.04 Ironwood 5
S 43 W 13 Ironwood 3 N 37 W 8: S 39.37½
Beech 18 N 76 E 13 Beech 17 S 54 W 43:
W 43.52 to Sec. cor. July 30-34 - D.M.

S.E. S.E.

Beg. at S.E. cor.: W 20.18 Beech 10 N 16 E 81:
N 19.97 Beech 10 N 60 E 4 - " 4 S 3 W 7:
E 20.25 " 24 S 71 E 10 - " 10 S 52 W 12:
S 20.12 to beg. = 40.52 A. Aug 29-42 - D.M.

Pt. W½ S.W.

Beg. at S.W. cor (stone): E 23.48 Stone Beech 15
N 22 E 62 - Beech 9 N 13 W 66: N 17.11½ stone:
W 23.26 stone Ash 6 S 37 E 40: Ash 7 N 35 E 50:
S 17.11½ to beg. = 40 A. Oct. 6-58 D.M.

31. 10 - - 9.

N. line of W½ S.W.

Beg. at ½ M.P. N. side: W - to Sec. cor. set
stone at ½ way: also beg. at ½ M.P. S. side:
W. to Sec. cor. set stone at ½ way.
May 29-66 S.L.A.

Pt. S.W.

Beg. at S.W. cor.: N 73°-22' 17.10: E 73°-45' 23.31
stone: S 74°-08' 17.10 ch. stone: W 73°-45' 23.49 =
40 A. N. line of ¼ Sec. 46.10 chs.
Nov. 1873 - S.L. Anderson.

Beg at SW cor of sec; thence E 20
chains, set stone, Stone N 30' W
35½ links; N 40.09 stone; W
20 chs. to ½ M.P.; S 39.97 to beg.
= 80.06 Acres. Sept 23, 1895 H.C.D.

Beg at stone 20 chs E of SW cor
of sec; E 19.15 chs; N 13.37
chs. E 7.83 chs: N 26.89 chs to
center of sec; W 26.19½ chs;
S 40.09 to beg. = 96.34 Acres
Sept 23, 1895 H.C.D.

Sec. 32- Tp 10 R 9-

W½ S.W.

Beg. at ½ M.P. S. side: N 40.50 Beech 16 N 13 W 31
Cherry 3 S 36 E 17 : E 20.33 stone: S 45° E 28:
S 40.50 Elm 78 S 44 W 7- Buckeye 15 N 52 E 43:
W 20.20 to beg. = 82 5/100 A. Mar 6-34- D.M.

S.E. N.W.

Beg. at ½ M.P. S. side: W 20.12 Beech 21
N 61 W 44 Beech 36 N 6 E 54: N 20.28 " 10 N 71
W 7- " 21 N 76 E 17: E 20.19 " 30 N 2
W 12- Poplar 60 S 55 W 49: S 20.25 to beg. =
40.84 A. Aug-18-37 D.M.

E½ N.E.

Beg. at N.E. cor.: S 19.67 Ash 18 S 47 W 75:
S 20.59 to ½ M.P.: W 20.33 Beech 6 N 6 W 50-
Beech 16 S 16 E 42: N 20.72 Sugar 24 N 22 E 45-
" 16 S 41 E 33: N 19.67 Dogwood 4 S 53 E 5-
Dogwood 4 N 28 W 21: E 20.34 to beg = 82 3/100 A
Feb. 27-41 D.M.

W½ S.W.

Beg. at S.W. cor.: N 20.12 Beech 24 S 71 E 10
Beech 10 S 52 W 12: N 20.12 to ½ M.P.: E 20.18
Ash 3 N 17 W 28: Ash 18 S 16 W 21: S 20.19 Beech 10
N 71 W 7- Beech 21 N 76 E 17: S 20.19 " 21
N 61 W 41 " 36 N 6 E 54: W 20.12 to beg. = 81 22/100 A
Aug. 29-42- D.M. 10-9-

See Plat Book for: E½ S.E. Sec. 32 Tp 9-R9
NE of N.W. Sec. 4 Tp 9-R9 & S.W. of N.E. Sec 4 Tp 9-R9

32 - 10 - - 9 - -

N.W. gr.

Beg. at N.W. cor: E 40.84 to ½ M.P.: S 40.45
Beech 16 N 13 W 34 - Cherry 5 S 36 E 17:
W. 40.36 to ½ M.P. Mar. 28-51 D.M

Pt. E ½ S.E. gr.

Beg. at ½ M.P. E. side: S 5° E m-m 25.22:
S. 57° W (m.m.) 6.92 with center of
Sand Creek as it appears to have
been located some years since: S 76° W
(m.m.) 10.77: S 57° W (m.m.) 4.05 to where
the center of Sand creek intersects
the W. line of the E ½ of S.E. gr of said
Sec. N 32: N 5¼° W 32.10 to cor. of ½ gr.
N.E. 20.48 to beg. = 58.95 A.
Nov. 1876 J. W. Craig -

Beg. at ½ M.P. E side: W
20.27½ stone: W 20.27½ to
an. stone, Beech 26 S 21 W
50½ l & Elm 9 S 86 E 78 l.
N 20.44 stone. Stone N
50 and Stone E 50: N 20.44
to ½ M.P.
Oct 15, 1887. Jas.

Sec 33 - Tp 10 - Rg -

N.E. S.E.

Beg. at ½ M.P. E. side: S 20.05 stone Sugar 12
S 26 W 43 Beech 12 N 37 W 31: W 20.20 stone
Beech 12 N 49 W 12 Beech 9 N 72 E 17:
N 20.15 stone Sugar 10 S 57 W 114: E 20.22
to beg. = 40 62/100 a Nov. 15-35 D.M.
From 3rd station W 20.66 to ½ M.P.

N.W. of N.E.

Beg. at ½ M.P. N. side: E 20.06 stone Beech 12
S 22 W 65 Beech 17 N 21 W 37½: S 21.12 " " 14
N 35 E 160 stone N 7 W -: W 20.14 " " 16
S 29° E 7 Beech 18 N 42 W 35: N 20.12 to beg. =
40.24 A. Aug. 11-36 D.M.
See Plat Book for Rt. W½ of N.W. and
(S.W. of N.W.) S.Egr M. Robertshrs.

S.E. of S.E.

Beg. at S.E. cor.: W. 20.36 stone Beech 21
S 53 W 41 Beech 13 N 80 E 27: N 20.15 " 12
N 49 W 12 " 9 N 72 E 17: E 20.20
Sugar 12 S 26 W 43: S 20.05 to beg. =
40.60/100 A. Sept. 1851 D.M.

Beg. at N.W. cor.: E 39.76 to ½ M.P.: S 11.50
Beech 18 S 48 W 62: W 40.12: N 11.50 to beg.
46 A. Apl. 10-1855 D.M.

33 10 9 -

Beg. at N.W. cor. W½ of S.E. gr.: S (v 5°) 10.00
Water Elm 24 S 29 W 49: N 84½° W (v 5°) 6.11
Beech 24 S 20 W 68½: N 31¼ W (v 5°) 8.85 Lynn 8
N 21½° E 50: N 78¼ W 7.50 to N. line: E (v 5¾°)
17.96 to beg. = 9 2/100 A. Sept. 21-63 O.T.

Sec 34 Tp 10 R. 9.

Beg. at ½ M. P. (stone) E. side: W 41.06 W. Beech 5 S 2
Cherry 2 N 13 W 25 : N 40.50 to ½ M. P. E 20.72
Stone Ash 7 S 75 W 26. Sugar 10 S 39 W 28: E 10.36
" Hickory 19 S 7 E 53. Buckeye 7 S 71 W 49:
E 10.36 stone Sec. cor:
Aug 10 - 1836 D. M.

Beg. at ½ M. P. E. side: W 20.53 Beech 10 N 84 E 8
Beech 24 S 75 W 22: S 20.63 " 21 N 56 E 17
" 28 S 6 W 25: Aug. 10 - 1836 D. M.

Beg. at ½ M. P. S. side: N 40.75 stone W Beech 5 S 2
Cherry 2 N 13 W 25: E 20.53 " " 10 N 84
E 8 Beech 24 S 75 W 22: S 41.26 " " 10 N 62
E 9 " 6 N 88 W 14: W 20.56 to beg. = 84.25 A.
Aug. 1836 D. M.

Beg. at ½ M. P. N. side: S 40.50 stone W Beech 3 S 2
Cherry 2 N 13 W 25: W 20.22 " Sugar 16 N 77 W 26
Beech 20 N 19 E 25: N 40.41 " Beech 30 N 26 E 40
" 18 S 15 E 73: E 20.67 to beg. = 82 72/100 A. Aug 10/36 D. M.

Beg. at N. W. cor.: E 20.67 stone Beech 30 N 26 E 40 -
Beech 18 S 15 E 73: S 40.41 sugar 16 N 77 W 26
" 20 S 19 E 25: W 20.22 to ½ M. P. Aug 10-36 D. M.

Beg. at ½ M. P. E. side: W 20.53 Beech 10 N 84 E 8
Beech 24 S 75 W 22: S 20.63 " 21 N 56 E 17
" 28 S 6 W 25: Aug. 10 - 1836 D. M.

Beg. at ½ M. P. S. side: N 40.75 stone W Beech 5 S 2
Cherry 2 N 13 W 25: E 20.53 " " 10 N 84
E 8 Beech 24 S 75 W 22: S 41.26 " " 10 N 62
E 9 " 6 N 88 W 14: W 20.56 to beg. = 84.25 A.
Aug. 1836 D. M.

Beg. at ½ M. P. N. side: S 40.50 stone W Beech 3 S 2
Cherry 2 N 13 W 25: W 20.22 " Sugar 16 N 77 W 26
Beech 20 N 19 E 25: N 40.41 " Beech 30 N 26 E 40
" 18 S 15 E 73: E 20.67 to beg. = 82 72/100 A. Aug 10/36 D. M.

Beg. at N. W. cor.: E 20.67 stone Beech 30 N 26 E 40 -
Beech 18 S 15 E 73: S 40.41 sugar 16 N 77 W 26
" 20 S 19 E 25: W 20.22 to ½ M. P. Aug 10-36 D. M.

34. 10. 9.

6 Beg. at ½ M.P.S. side: W 20.62 Dogwood 4
N 65 E 10 Poplar 4 S 1 E 14: N 20.37 stone
Beech 24 N 27 W 19 Beech 10 S 34 E 18: N 20.37
stone Sugar 16 N 77 W 26 Beech 20 N 19 E 25:
E 20.22 stone W Beech 5 S 2 - Cherry 2 N 13 W 25:
S 20.31 Sugar 12 S 39 E 5. Beech 6 N 9 E 15:
S 21.31 to beg. = 83 6/100 A. Aug 10-36 D.M.

E ½ of S.W.

Beg. at S.W. cor of No. 6: W 1.47¼ stone Sugar 5
S 87 W 4 - Beech 8 S 50 E 23: N 20.37½ stone
Beech 8 S 54 W 47 - Beech 10 N 63 W 41: E 1.47¼ stone
" 24 N 27 W 19 - " 10 S 34 E 18: S 20.37½ to
beg. = 3a Sept. 57 D.M.

Pt. E ½ S.W.

See Plat Book for Pt. S.E. of S.W.
Beg. 2.22 E of ½ M.P.S. side: N 10.50: N 2° E 9.65
stone Beech 18 N 88 E 60: W 2.78: S 20.15 to
beg. = 4.73 A. Sept. 1834 D.M.

Pt. W ½ S.E.

Beg. at a stone 10.36 W. of N.E. cor. Sec.:
S 14.81 to a branch: S.E. with Branch to
Sec. line; S. to ½ M.P.: W 10.00 stone Sugar 10
S 42 E 25 Sugar 9 N 43 E 48: N 24.72 " 14
N 18 W 23. Weak 17 S 30 W 32: W 15.71 to stake in
Road: N 5° E 15.82 Sugar 24 N 28 E 10: E 14.14
to beg. = 39 23/100 A. Jan. 4-59 D.M.

Pt. N.E. gr.

34. 10. 9.

Beg. at S.E. cor. (stone): W 20.56 stone Beech 10
N 62 E 90 - Beech 6 N 88 W 14: N 20.63 " " 21
N 56 E 17 " 28 S 6 W 25: E 20.42 Sugar 10 S 84 W 52
Dogwood 6 N 75 W 40: S 20.41 to beg. = 42 4/100 A.
July 6-1860 D.M.

W. line S.E. of S.E.

Beg. at ½ M.P.S. side: N 20.17½ to a stone:
N 20.17½ to old center stone.
Sept 5-1871 Saml. L Anderson.

Beg at point 10.00 ch W + 24.72
ch North of ½ M.P. on E side 34 -
West 15.45 to center of Road -
S 1½ W 7.43 ch. S 1½ E 5.00
S 30½ W 9.82 S 53 W 2.41 S 5½ W
2.50 E 22.78 old cor North 24.72
= 44 144/1000 a Aug 13th 1895

L. C. Jackson vs Frank Link
Survey set for Oct 20th 1909 met and
on account of Rain postponed until
22nd - Began at center of section
ran North 40 chs 26 feet to ½ M.P.
located ¼ M.P. by cor 2.22 chs East
Set ¼ cor at 20 chs 13 ft
Beg 1.47¼ chs E of NW cor SE ¼ of SW ¼
East - 12 chs 49 ft to NE cor SE ¼ of SW ¼
East 75 chs 53 ft to [illegible]

Sec 35 Tp 10 R. 9.

E½ N.E.

Beg. at ½ M.P. E side: W 20.34 Ash 24 S 6 E 32 -
Beech 14 N - E 40: N 40.46 Beech 12 N 36 E 7
" 27 S 42 W 40: E 20.40 to Sec. cor:
Aug. 30 - 32 D.M.

S.E. ¼ N.W.

Beg. 20.28 S of ½ M.P. N. side: W Beech 3 -
N 55 E 16 - W Beech 3 N 40 W 15: S 20.28 B. Walnut
24 S 3 E 34 - White Oak 36 N 43 W 32: W 20.25 Beech 16
S 59 E 17 - Beech 17 N 6 W 23: N 20.23 " 8
N 63 E 39 Oak 30 N 68 E 54: E 20.20 to beg. = 40 $\frac{95}{100}$
May 13 - 33. D.M.

N.E. ¼ S.W.

Beg. at ½ M.P. S. side: N 20.41 Beech 9 S 81 W 14 -
Beech 12 N 24 E 33: W 20.35 " 26 N 4 W 26
" 24 S 57 E 16: N 20.42 " 16 S 59 E 17
" 17 N 6 W 23: E 40.50 stone ash 24 S 6 E 32
" 14 N - E 40: S 40.75 Dogwood 4 S 32 E 6
Sugar 3 N 24 W 4: W 20.45 to beg. = 124 $\frac{3}{100}$ A.
Aug. 13. 1833. D.M.

N.W. ¼ S.W.

Beg. at S.W. cor: E 20.45 Beech 18 S 83 W 18
Beech 15 S 73 E 12: N 40.88 " 16 S 59 E 17
" 17 N 6 W 23: W 20.25 to ½ M.P.
Aug. 13. - 33. D.M.

35 - 10 - - 9 - -

Pt. (W½" N.E. & E½ N.W.

Beg. at S.E. cor. W½ N.E.: W40.50 Beech 16
S59 E17 Beech 17 N6 W23: N9.88 Sugar 8
N56 W33 - Sugar 11 S15 E18: E40.50 B. Ash 14
N46 E42 Poplar 60 S50 W84: S9.88 to beg. =
40 A. Feb 23/41 D. M.

Pt. W½ S.E.

Beg. at ½ M.P.S. side: E V4° 32' 8.69½ stone:
N1.75 stone: E. 0.303 stone: S1.75 stone:
W0.303 to beg. Sept 26-73 S.L.A.

N.W. S.E. & N.E. S.W. W½ of S.W. gr.

Beg. at N.E. cor W½ S.E.: S80 p 22½ L stone
N16 L. Stone S24 L: S80 p 22½ L stone S24 L
N11 L: W10 p 8⅓ L stone S22 L Stone N13 L.
N12 p stone S22 L stone E21 L: E10 p 8⅓ L
Hickory 5 N87 W42 - B. Walnut 7 N47 W56
Apl. 29-76 D. B. Alley.

Beg. 45 F.S. from N.E. cor. W½ S.E. gr.!
(V5° 40' E) stone. stone N.45° W33 L. stone
N55° E 35 L: W80 p stone: N5 p stone. stone
W28 L.: W82 p. 3 L sugar 15 S11 W15 L
B10 E35 N25 Apl. 7-1880 J. C. Pulse.

Sec. 36 T 10 R 9.

E½ N.W.¼.

Beg. at ½ M.P. N. side: W 20.20 Beech 5 N 40 W 17
Beech 11 S 49 E 36: S 40.25 " 20 S 45 W 20
" 14 N 49 E 32: E 20.22 stone B walnut 6
S 32 E - B walnut 2 N 57 W 10. Aug 30-32 - D.M.

W½ "S.E.

Beg at ½ M.P. S. side: N 40.15 B. walnut 6
S 33 E 8 B. walnut 2 N 57 W 10: E. to N.E. cor.
W½ S.E. qr. Beech 24 S 34 E 75. Poplar 5
S 86 W 148: S 40.62 Beech 22 N 80 E 23 -
Beech 20 S 48 W 22: W 20.37½ to beg - D.M.

E½ "N.E.

Beg. at ½ M.P. E. side: W 20.30 stone Beech 9
S 38 E 64 Poplar 5 S 88 W 137: N 40.50 ": E 20.24
to Sec. cor. stone - Dec. 10. 33. D.M.

N.W. "N.E.

Beg. at ½ M.P. N. side: E 20.24 stone: S 20.30
stone Beech 28 S 72 W 10: Beech 16 N 79 E 40:
W 20.00 stone Ash 6 S 60 E 58. B Ash 6 N 37 W 82:
N 20.42 41.22 A. Dec. 10-33 D.M.

S.W. "S.E.½

Beg. at ½ M.P. S. side: W 20.30 stone Beech 8
N 44 W 130 Beech 10 N 47 E 63: N. 16.14 " " 18
N 5 E 54 " 10 S 61 E 36: E 20.25 " " 17
S 25 W 43 " 15 N 53 W 10: S 15.24 to beg. =
30.8 A. Aug. 25 1857 D.M.

Sec 28 -- Tp 10 -- R 11 --

W½ N.E. cor.

Beg. at ½ M.P. N. side Sec 28:
S41.20 Dogwood 3 S76 W2½ - Dogwood 3 N65 E11:
E22.14 - Beech 16 S38 W4 - Hickory 18 N43:
April 7 - 1838 - D.M.

S.E. gr.

Beg. at S.E. corner Sec 28:
W32.18 to ½ M.P.: N41.20 Dogwood 3 S76 W2½:
Dogwood 3 N65 E11: E39.11 to ½ M.P. to B. line.
April 7 1838 - Beech 18 N16 E26 - Beech 10 S65 W31.

N.W. gr.

Beg. at ½ M.P. North side Sec. 28:
S41.20 Dogwood 3 S76 W2½ Dogwood 3 N65 E11:
W41.70 to ½ M.P. April 7 - 38 - D.M.

E½ S.W.

Beg. at ½ M.P. S. side Sec. 28:
W20.75 Beech 16 S17 E23 - Beech 15 N2 W39:
N40.81 " 27 S51 W6 " 13 N40 E27:
E20.85 Dogwood 3 S76 W2½ Dogwood 3 N65 E11:
S41.20 to beg. = 85.28 A Apl. 7 - 38 - D.M.

Pt. E½

Beg at S.E. corner fr. Sec. 28 - (E of B. line):
N9.18 Beech 24 N76 E43:
W.10.18 to B. line - B. Gum 40 N30 E29: S.W. with
B. line to Sec. ~~cor.~~ line: E11.68 to beg. = 10.3 A.
March 15 - 1851 D.M.

Pt. Sec. 28.

Beg at ½ M.P. E. side fr. Sec 28:
W5.08 to B. line Beech 18 N16 E26: N.E. with B. line
to corner of Fraction: S31.73 to beg. = 8.05 A
Mar. 4. 51 D.M.

28 10 11 --

Pt. E½

Beg. 9.18 N. of S.E. cor. Sec. 28 E of B. line:
N10.79 Beech 15 S74 E48 - Beech - S88 W54:
W.8.39 " 16 S80 E65: S.W. with B. line - B. Gum
40 N30 E29: E10.18 to beg. = 10.19 Mar 4 - 51 - D.M.

Pt. E½

Beg. at ½ M.P. E. side fr. Sec. 28:
S.20.17 - Beech 15 S84 E48 - Beech - S88 W54:
W.8.39 ~~t~~ on B. line " 16 S80 E65:
N.E. with " to stake: E5.08 to beg. = 13.58 A
March 4 - 1851 D.M.

Pt. N.W.

Beg. at N.W. cor. Sec. 28:
E14.59½ stone Beech 11 S9 E41 ash 8 N38 W39:
S41.11 B. Walnut 4 N2 E27: W14.59½ to ½ M.P.:
N. to beg. = 60 A. Nov 22nd 1853 D.M.

Pt. E½ S.E. gr.

Beg. at N.W. cor. E½ S.E. gr. Sec 28 (stone):
S18.03 stone: S78½ E stone on Jan & B. line.
Jany 22nd 1859 -- D.M.

Pt. N.W.

Beg. 14.19 N. of S.E. cor. N.W. gr. Sec. 28:
W.4.25 Beech 6 S26 W31:
N8.00 " 18 N11 W28 Beech 11 S15 W14:
E4.25: S8.00 to beg. = 3.4 A. Jan. 22 - 59 -- D.M.

W½ Sec.

Beg. 22.07½ E. of N.W. cor. of S.E. gr. Beech 16
S38 W4 Hickory 18 N43½: S40.75 stone
Dogwood 5 N78½ W16 - Poplar 48 N13 E95:
W22.07½ to ½ M.P. = 90.46 A Mar 9 - 44
S. L. Hopkins ~~D.M.~~

Sec. 29 -- Tp 10 -- -- R 11 ---

W½ N.E.¼ E½ N.W.

Beg. at ½ M.P. N. side Sec. 29:
E 20.18 stone Poplar 36 N 75 W 57 Beech 12 S 12 E 14:
S 41.29 " Maple 21 S 3 W 24 " 5 S 37 - 22:
W 40.39 " Beech 16 N 15 E 18 " 16 S 39 E 31:
E 20.25 to beg. = 165.83 A. Sept. 2 - 35 -- D.M.

N.W. S.E.

Beg. at ½ M.P. W. side Sec. 29:
E 19.90 stone Ash 3 S 45 E 25 Maple 5 S 37 W 22:
S 20.25 " Beech 6 N 51 W 5 " 11 N 88 E 15:
W 20.08 " " 6 S 50 E 20 Elm 18 N 70 W 18:
N 20.25 to beg. = 40.37/100 A. Apl. 6 - 38 - D.M.

W½ S.E.¼ E½ S.W.

Beg. at ½ M.P. S. side Sec. 29:
W 20.26 Beech 11 N 55 E 6 Beech 12 S 77 W 18:
N 40.50 " 20 S 56 E 32 Hickory 6 N 37 W 15:
E 20.11 Maple 12 N 26 E 9 " 14 N 74 W 29:
E 20.11 stone " 21 S 3 W 24 Beech 18 N 37 E 52:
S 41.11 Poplar 21 N 51 E 34 W. Oak 22 N 74 W 32:
W 20.03 to beg.: (N 40.95 to 3rd station) = 163.72 A
July 8 - 1841 D.M.

N.W. S.W.

Beg. at N.W. corner Sec 29:
E 20.14 stone Beech - N 20 E 65:
S 20.46 " " 30 N 44 E 10 Poplar 54 S 62 E 16:
W 20.00 " Hickory 21 N 85 W 22 Elm 18 S 57 W 27:
N 20.48 to beg. = 41.08 A. aug. 24 - 49 - D.M.

29 — 10 — 11 —

N.W. N.E.

Beg. at ½ M.P. N. side Sec. 29:
E 20.18 stone Poplar 36 N75 W57 - Beech 12 S12 E14:
S 20.48 Beech 18 S75 E11 " 16 S59 W38:
N 20.14: N 20.40 to beg. = 41.4 a Aug. 22-53 - D.M.

S.E. S.W.

Beg. at ½ M.P. S. side Sec. 29:
W (v 4½°) 20.17 B. Gum 24 N (mm) 70: N (v 5½°) 20.61
Sw. Gum 12 N54 E 19 (mm) - Sw. Gum 8 S60 (mm) E 26:
E (v 5¾°) 20.11 Maple 3 S32 (mm) W12 - W. Oak 3 N72 W3:
S (v 5½) 20.74½ to beg. = Mar. 1861 - O.T.

Pl. N.W. S.E.

Beg. at old center stone Sec. 29: E v 4° 14' to center of Road set stone distance 4.71½ -
beg. at S.W. cor. N.W. S.E. Sec. 29: E as pen-
edum on variation between N & S lines
of ¼ Sec (v 4° 45') 4.40 to a stone in center
of Road - Mar. 25 - 1868 - S.L.A.

S.E. ¼ of S.W. ¼

Beg. at ½ M.P. S side of sec.
N 20.75 chs. stone: White Oak
22 S 81½ W 65½ l and Maple 1
S 25 W 42¼ l.
May 16, 1886 J.A.

Sec. 30 Tp 10 R 11 -

W½ S.E. -

Beg. at ½ M.P. S. side Sec. 30:
N40.60 Beech 14 S12 E12 - Beech 10 S - 23 - :
E19.75 Gum 20 N39 E41:
S40.79 Poplar 12 N11 W45:
W20.00 to beg. = 80.87 A. Feb. 1 - 1844 - D.M.

S.E. S.E.

Beg. at S.E. corner Sec. 30:
W20.02 stone Poplar 17 N23 W41 - Beech 12 N33 E31:
N20.35 Sw. Gum 2 S72 E4½ " 12 N53 W56:
E19.55 stone Elm 18 N70 W18 " 6 S50 E20:
S20.25 to beg. = 40¼ A. Aug. 28 - 52 - D.M.

N.E. N.E. -

Beg. at N.E. cor. Sec. 30:
S20.48 stone Hickory 21 N85 W22 - Elm 18 S78 W [illegible]
W19.95 Maple 16 N26 E17 Sw. Gum 10 S56 [illegible]
N20.58 " Sw. Gum 14 S5 E26 " 12 N21 W10:
E20.68 to beg. = 41 69/100 A Sept 8 - 54 - D.M.

S.W. gr

Beg. at S.W. corner Sec. 30:
N40.43 to ½ M.P.: E13.07 Beech 12 W13 Hickory 24
S36 E35: S40.84 to ½ M.P.: W13.58 to beg. = 54.03 A
Jany 21 - 59 D.M.

N.W. gr

Beg. at N.W. cor. Sec. 30: S80 P40 L stone: N86 E25½
S33 W24: E48 P.20 L stone N87 W15 L
N88 E18 Jan 26 - 76 D.B.A.

30 - 10 11

N.W. gr.

Beg. at ½ M.P. N. side Sec. 30: W05°-22'-11.67 to
Sec. cor.: S04°-14'-28½ to N.E. cor Sec 25 - 10 - 10 - :
S04°-12'-37.98 to ½ M.P.: E05°-34'-13.22 center
stone - Beech 13 N34½ E26½ - Beech 14 N64¾ W31½:
N05°-22'-40.66 to beg. = 49.55 A Nov. 14 - 67 - S.L.A.

S.E. N.E.

Beg. at ¼ Sec. cor. E. side Sec. 30: W-162 P. 10 L to
center of Sec.: ½ distance stone Beech 10 S32 W6 -
Sep 7 - 1881 O.L. Pulse -

Beg. at a stone 81 P. 5 L - W¼ Sec. cor. E. side Sec 30:
N. 165 P. 14 L ½ distance set a stone Elm 24
N79 W37½ - Sep 7 - 1881 O.L.P.

Sec. 31. Tp 10. R 11.

N.E.

Beg. at ½ M.P. N. side Sec. 31:
E 40.02 Sec. cor.: S 41.25 to ½ M.P. stone:
W 40.50 Beech 6 S 27 W 13 - Beech 9 N 84 E 9:
N 21.26 to beg. = 166 43/100 A. Aug. 28-52 -- D.M. -

S.E.

Beg. at S.E. corner stone Sec 31:
W 40.43 to ½ M.P.: N 41.58 Beech 16 S 27 W 13 Beech 9
N 84 E 9: E 40.50 to ½ M.P. Mar. 25-59. D.M.

N.E. W½

Beg. at ½ M.P. N. side Sec 31:
E 20.02 stone - Beech 12 N 33 E 31:
S 41.50 " 14 N 33 E 30 - Beech 15 N 71 W 54:
W 20.25 " 16 S 27 W 13 " 9 N 84 E 9:
N. 41.44 to beg. = 83.45 A - Mar. 26-59 D.M. -

S.E. gr. 31 - N. line N.E. gr. Sec 6. 31.

Beg. at ½ M.P. S. side: N 0° 04' - 41.73 - set ¼ stone ½ way on line 20.86½ - Beech 16 N 37¾ E 21½ - Beech 12 S 35 E 17¼:
Beg. ½ M.P. E. ~~side~~: N 5° 30' - 6.77½ M.P. N. side Sec 6-9-11:
E 13.46¼ stone S. side sec 31 - Oak 6 S 32¾ - 34½ Oak 4 N 81½
E 39½: E 6.70 ¼ stone N. side Sec 6-9-10: E 13.53 to S.E. cor.
Sec. 31: E 6.63 to N.E. cor. Sec. 6-9-10 also beg. at ¼ stake on N. line S.E. gr. sec 31: S 41.52 set ¼ stone ½ way Beech 12 N 2 E 17½ - Beech 14 S 18 W 13½: also beg. at old ¼ stone on N. line N.E. gr. sec 31: S 0° 4' - 41.50 set ¼ stake at ½ way Beech 20 N 73½ W ~~73¼~~ 27 - Beech 14 S 40 E ½ - Apl. 15 - 1872 S.L.A.

31 10 11

W½ Sec.

Beg. at N.W. cor. Sec: E 13.46 to ½ M.P.: S 7.45 stake: S 3.72 stake Oak 16 N 60 W 25: W 13.44 stake on W. line of sec. Beech - S 80½ - E 55½: N 3.72 stake: N 7.45 to beg. = in N. piece 10 A - and in S. piece 5 A - also measured S. line of ¼ Sec. 13.41: beg. at S.W. cor. of Sec. E 13.26 to ½ M.P.: N 7.54 - Elm 15 N 75 W 38: W 13.28 to sec. line Oak 14 S 89 E 26: S 7.54 to beg. Sep 25 - 1873 J.L.A.

Beg at NW cor 31 - 10 - 11
East 13.53 set stone } Stone S 15° E
Stone N 19¼ W
East 33.65½ Set stone } Stone S 13½ W
Stone N 11½
East 53.78 to sec cor.

Set Center Stone by old witness
Thence East 40.77 to ½ M.P. on E side
Set stone ½ way at 20.38½
Sycamore 6 N 81¼ W 75½
Gum 8 S 18 E 38
Aug 5 1897
J.W.C

Sec. 32 T. 10 - R. 11 -

N.E. N.W.

Beg. at 1/2 M.P. N. side Sec. 32:
S 20.48 Beech 15 S 9 W 9 - Ironwood 5 N 53 E 31:
N 20.53 " 14 N 57 W 25 Beech 13 S 37 E 22:
N 20.77 " 11 N 55 E 6 " 12 S 77 W 18:
E 20.26 to beg. = 41.96 A. Aug. 16-36. T.M.

W 1/2 " S.E.

Beg. at 1/2 M.P. S. side Sec. 32:
N 40.46 Sugar 36 S 15 W 5 - Sassafras 6 N 10 W 18:
E 20.25 " 14 S 24 E 23 Beech 16 N 69 W 17:
S 40.30 Beech 13 12 W 9 " 12 N 18 W 27:
W 20.04 to beg. = 81.34 A. Apl. 6-38. T.M.

E 1/2 " S.W. qr.

Beg. at 1/2 M.P. S. side Sec. 32:
W 20.15 Beech 24 S 73 W 19 - Beech 10 S 72 E 27:
N 40.50 Maple 9 N 1 E 62 Maple 10 S 55 W 116:
E 19.84 Sugar 36 S 15 W 5 - Sassafras 6 N 10 W 18:
S 40.46 to beg. = 80 A. Jan. 28-39 T.M.

W 1/2 " S.W.

Beg. at 1/2 M.P. W. side Sec 32:
E 19.84 Maple 9 N 1 E 62 - Maple 10 S 55 W 116:
S 40.50 Beech 24 S 73 W 19 - Beech 10 S 72 E 27:
W 20.15 to Sec. cor. - Jan. 28-39 - T.M.

E 1/2 " N.E.

Beg. at 1/2 M.P. E. side Sec 32:
N 40.475 to sec. cor: W 20.00 Poplar 20 N 41:
S 40.46 Beech 16 N 69 W 17 - Sugar 14 S 24 E 23:
E 20.36 to beg. = 81.25 A. Feb. 1-1844
S. L. Hopkins

32 - 10 11

S.E. 1/4

Beg. at 1/2 M.P. S. side Sec. 32:
N. 10.00 Beech 26 N 40 W 12:
N. 10.00 Poplar 30 Corner: E 10.00 Elm 27 S 41 W 74:
S 10.00 to beg. = 10 A. Aug. 22-49 T.M.
See Plat-book for W 1/2. ~~S.E. qr.~~ N.E.
See Plat-book for W 1/2 S.E. S. Applegate's his.
See " " " Pl. N.W. N.E. Jno. Clark -

N.E. N.W.

Beg. at 1/2 M.P. N. side Sec. 32:
W (4 1/2°) 20.17 - B. Gum 24 N 70 -
S (3 1/2°) 20.73 " " 15 N 54 1/4 11 1/2 (sam) N 6 1/4 W 16:
Mar - 1861 C.P.

Sec. 33 Tp 10 - - R 11

N E¼

Beg at N. E. cor Sec 33:
S 9° W with B line 41.87 to ½ M. P:
W 23.38 Beech 8 N 59 E 8. Beech 16 N 85 W 31:
N 40.31 to ½ M. P. Aug 17 1836 D M

E ½ N. W.

Beg at ½ M. P. N side Sec 33:
W 20.75 stone Beech 10 S 8 E 48 Beech 15 N 2 W 39:
S 20.21 " Hickory 8 S 56 E 17. S Gum N 27 E 35:
S 20.21 " Beech 8 N 30 E 6½ Beech 10 S 8½ W 9½:
E 21.14 " " 8 N 59 E 8 " 8 N 85 W 31:
N 19.95 " " 11 N 56 W 128: N 19.95 to
beg = 84 12/100 A. Mar 9 1844. S. L. H.

Pt E ½ N W ¼: Pt E ½ S W ¼:

Beg - at ½ M P. S side Sec. 33:
W 21.80 stone Sugar 12 N 45 W 36 Dogwood 4 S 63 E 23:
W 20.46 " Beech 14 N 73 W 14 Beech 10 N 78 E 27:
E 10.00 " " 9 S 53 E 17 Ash 18 N 78 W 43:
N 20.00 " " 15 S 17 W 60 E 11.14 stone
S 39.90 to beg. 66 26/100 A

Beg. at S E cor. (stone) E ½ N W ¼ Sec. 33:
W 12.44 stone Beech 18 S 22 E 59:
N 7.49 " Poplar 60 N 85 W 70:
E 12.44 " S 7.49 to beg. 10 A Sept 19. 1836 D. M.

33 — 10 — 11 —

Pt E½ S W¼:

Beg. at NW cor. E½ S W¼ (stone):
Beech 10 S72 W20 Beech 18 S36 E36:
E10.00 stone " 15 S71 W60:
S20.00 " " 9 S53 E17 Ash 18 N78 W43:
W10.00 " " 14 N73 W14 Beech 10 N78 E27:
N20.00 to beg. 20 A. Sept 19 1856 D.M.

W½ S W¼

Beg. at S W cor.
W20.50 Poplar 24 N47 W19 Beech 14 N39 E17:
N20.50 to ½ MP E21.00 stone
S20.21 Beech 14 S66 W7 Beech 9 S75 E36:
S20.21 stone Sugar 12 N45 W36 Dogwood 4 S43 E23:
N20.80 to beg. 8 7 11/100 A Jan. 21 1859 D.M.

Sec. 5 · T. 9 — R. 1

R. W. ¼ of E. ½

Beg. at ½ M.C.P. N side Sec. 5:
E 19.79 Beech 21 N 55 W 14 Beech 12 S 62 E 10:
S 20.09 Sugar 24 S 9 E 8 Sugar 81 N 24 E 21:
W 19.95 Poplar 30 N 60 E 67 " 21 N 48 W 25:
N 20.09 to beg. 39 $\frac{95}{100}$ A.

N ½ NW ¼:

Beg. at ½ M.C.P. N side Sec. 5:
S 20.07 Sugar 21 N 46 W 23 Poplar 30 N 61 E 64:
W 39.57 Ash 19 N 9 E 18 Elm 5 S 1 W 20:
N 19.87 to sec. cor. E 39.58 to beg. 79 $\frac{43}{100}$ A.
Aug. 22. 1849 D.M.

S and W ½ NE ¼:

Beg. 20.09 S of ½ M.C.P. N side Sec. 5:
E 19.95 Sugar 24 S 9 E 8 Sugar 21 N 43 E 25:
S 20.24 Beech 24 S 13 W 7 " 6 N 80 E 27:
N 20.11 Cherry 3 N 45 E 7 " 13 S 16 W 12:
N 20.05 to beg. 40 $\frac{35}{100}$ A Aug. 22 1849. D.M.

S. E. ¼ of 40 A N and lot N. E. ¼:

Beg. at N.E. cor. of S. No. 5 in Sec. 5:
Sugar 12 S 16 W 12 Cherry 3 N 45 E 7:
W 20.11 stone Beech N 10 W 42 B Elm 20 S 2 E 4:
S 19.89 " stone N 10 E - Beech 18 S 53 W 9:
E 20.11 on Boundary line " 18 S 23 W 43:
Beech 14 N 27 E 44 N 56 E 34.69 stone
Sugar 6 N 56 E 6 W Oak 60 N 79 W 37:
W 30.50 to beg. 70 $\frac{83}{100}$ A
Aug. 22, 1849 D.M.

5 — 9 — 11 —

N ¼ N ¼ of S. ¼:

Beg. at ½ M.C.P. W side Sec. 5:
N 19.87 Ash 19 N 9 E 18 Elm 5 S 1 W 20:
E 39.87 Sugar 21 N 46 W 23 Poplar 30 N 61 E 64:
S 20.07 " 13 S 16 W 12 Cherry 3 N 45 E 7:
W 40.22 to beg. 79 $\frac{95}{100}$ A Chg. 23 S 49.20 M.

N ¼ of S. ¼:

Beg. at N.E. cor. Sec. 5:
S 19.37 Beech 11 N 77 E 19 Ash 9 S 85 W 17:
W 19.75 " 14 N 36 W 24 Beech 16 E 60 E 16:
N 19.37 " 9 N 72 W 2½ " 14 S 22 E 28:
E 19.64 to beg. 38 $\frac{17}{100}$ A Sept 27. 1859 D.M.

N ¼ of N.E. ¼:

Beg. at a stake 20.20 ch. S of N.E. cor. Sec. 5:
S 10.14 ch. stake Beech 20 N 69½ W - 3 - ¾ lks: W - 9.88 ch.
stake: Beech 12 N 82½ E - 10 lks + Beech 12 S 82¾
W - 24¾ lks: W - 9.88 ch. stake Beech 8 S 83½
E - 17½ lks + sugar 12 N 85½ W - 15½ lks:
N - 10.14 ch. stake: E - 9.83½ ch. stone: E -
9.83½ to beg. containing respectively in
E + W ½'s 10 A. Feb. 16, 1870 S.L.A.

N ¼ of N.E. ¼:

Beg. at N.E. cor. Sec. 5: S 10.20 ch. stake
Beech 12 N 16½ E - 13½ lks + Beech 12 S 76 E - 15½ lks:
W 19.67 to a stake: N 10.20 to a stake cor. of 80
Acres: E 19.57 to beg. 20 A.
Feb. 16, 1870 S.L. Anderson.

5 — 9 — 11 —

Pt NE¼

Beg. at SW cor. E½ NE¼, E(3°+15') 9.60 to where Indian Boundary line crosses line of ¼ Sec. (old stone cor.) S 84° E v 3¼ 10.77 to ½ M.P. E side: N 2°+49' to where Sec. line crosses I.B. line (old stone cor.) N V 3°+21' 13.64 to old stone cor.) 20.34 S of sec. cor.
April 11, 1873 S L Anderson.

Beg at SW cor. 5-9-11.
North 59.70 chs: Set ⅛ cor Stone at 19.90 chs: Stone East 28½ links Stone South 36 links
Set ½ M.P. at 39.80 chs: Stone at 59.70 Set stake by old Witness trees.

East from ½ M.P. 19.80 chs. Set ⅛ cor Stone by old Witness. Set Stone Witness West 22½ links stone north 10 links
East from last cor 40.07 ch
Set cor by old Witness. East 9.60 to old stone on Co line East 10.56 to ½ M.P.

Beg at NE cor W½ SW¼ 5-9-11 South 40.57½ ch to ⅛ cor on Sec line Set Stone at 20.28¾ for ½ way. Stone Stone South 14½ Stone ~~East~~ 22½ links Set cor on I.B. line at 32.85 where line crosses said line

Beg at NW cor W½ SE¼ 5-9-11 South 6.53 ch to I.B. line Stake

Beg 6.10 chs South of SW cor 5-9-11 N 56 E Set cor Stone at crossing Sec. line at 9.02 E of Sec cor ~~also Set~~ Witness, Stone South 22½ North 21 links also at crossing ½ ~~Sec~~ line Stone Stone Witness North 23 links Stone S 56 W 17 links
March 2 1896
J.W.C.

S 6 — T.P. 9 — R 1 —

S W 1/4:
Beg. at S W cor. Sec. 6:
N 40.00 to 1/2 M.P. E 19.52 Beech 12 N 80 E 9:
Beech 20 S 49. W 38 S 40.18 to 1/2 M.P 71 38/100 A.
Nov. 10 - 1835 D. M.

N W 1/4:
Beg. at N W cor. Sec 6 - E 20.08 to 1/2 M.P.
S 37.22 Beech 12 N 80 E 9 - Beech 20 S 49 W 38:
W 18.52 to 1/2 M.P. July 31 1841 D. M.

E 1/2 S E 1/4:
Beg. at S E cor. Sec. 6:
W 20.30 stone Beech 15 N 31 W 87:
N 39.90 Maple 21 N 5 E 32 Maple 22 S 5 W 11:
E 20.00 to 1/2 M P S 39.75 to beg. - 80 23/100 A:
Aug. 23 - 1849. D. M.

W 1/2 S E 1/4:
Beg. at 1/2 M.P. S side Sec. 6:
N 40.18 Beech 12 N 80 E 9 Beech 20 S 49 W 38:
E 20.00 Maple 21 N 5 E 32 Maple 22 S 5 E 11:
S 39.90 stone Beech 15 N 31 W 87 W 20.30 to beg.
80 68/100 A Aug. 23 1849. D. M.

N end S W 1/4:
Beg. at 1/2 M.P. W side Sec 6: S
E 18.02 stone Beech 12 N 80 E 9 Beech 20 S 49 W 38:
S 7.91 Elm 30 N 29 W 37 " 14 S 74 W
W 17.74 Beech 14 N 54 E 12 N 7.91 to beg.
14 14/100 A Aug. 27 1852 D. M.

6 — 9 — 11 —

S end S W 1/4:
Beg. at S W cor. Sec. 6:
N 8.04 Poplar 36 N 75 E 92:
E 17.30 S 8.04 to 1/2 M.P. W 17.11 to beg.
14 2/10 A. Aug. 27 1852 D. M.

Sec. 7 — T. 9 — R. 11 —

Lot No. 2:

Beg. at ¼ M.P. N side Sec. 7:
E 20.30 Sugar 12 S 71 W 12 Beech 19 N 33 & 14:
S 19.83 to Beech Sugar 21 S 962 Beech 21 W 10
W 39: S 56 W 24.00 Beech 22 N 26 " 18 S 61 & 33:
N 33.12 to beg. 53¾ A Nov. 9 1835

D. M.