Sec 1 T 10 R 10

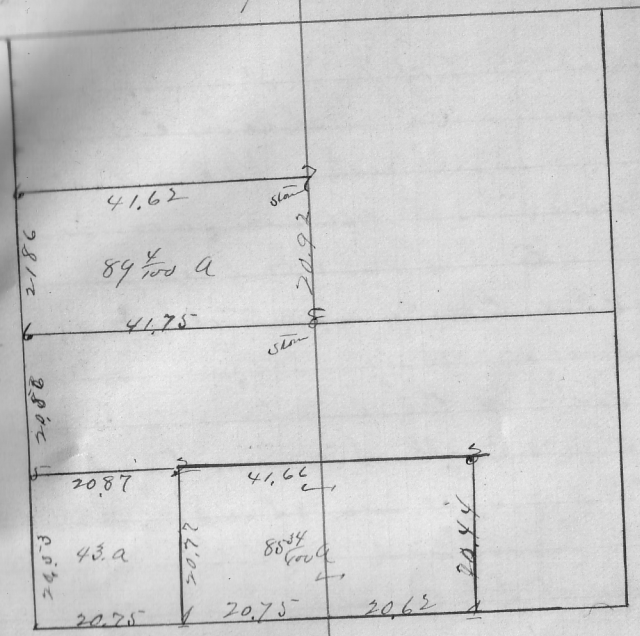

Beg ¼ M.P. S side Sec: N 7.00 Poplar 38 S 36 E 34: N 4.29 Sugar 22 in 4 N 40: E 7.00 Poplar 50 82½ from: S 4.29 to beg = 3a
Oct 26. 41
J M

Beg at Quarter Sec: N 10.36 Sugar 12 S ½ E 33; N 10.97 Beech 10 in 22 N 28: E 10.36 Elm 22 S 42 E 16; S 10.97 to beg = 11 36/100 a
Sept 24 1877
J M

See Plat Book for S ½ S E ¼.
Beg ¼ M.P. N side Sec: S 0° 50' E 4.00 stone: N 0 3/4 E 10.32 Red Oak 3 N 3/4 W from 38½: N 32.00 Beech 6 & 16 E 20, Elm 6 & 22 W 26: W 20.20 to old Cor. stone: N 21.50 Red Oak 18 & 20 from 78½; E 5 3/4 20.22 to beg = 67 a
(E ½)

Beg ¼ M.P. E. side Sec: N 20.22 to ash stone. North to N line of Sec, ash stone; E. to sec cor: S 43.81½ ohs to ½ inch R ash stone at 21.90 ¾ ohs. May 13. 78 J.M.C.

Beg at N.W. Cor. Sec; E 20.32 ohs, ash stone by ditch running true: S 21.97 ohs to stone: W 20.90 ohs to ash stone: N 21.82 ohs to beg.
June 21 1878
J.M.C.

1 Beech 15 S 44 W 31
" 24 N 3 E 52
2 " 10 N 57 E 36
Sugar 12 S 68 W 26
3 Buck 15 N 26 E 12
" 17 S 20 E 26
4 Elm 17 S 46 E 3
Buck 9 N 38 E 13
" 15 S 10 W 28
5 Poplar 18 N 18 E 30
6 Sugar — S 41 E 29
Buck 12 S 88 E 14

May 13 1836 A.S.C.

7 Poplar 44 S 85 W 58
8 Buck 15 S 55 E 9
" 11 S 71 W 31

Feb 24 — 53

Mar 8 — 36
A.S.C.

Sec 2 Tr 10 R 10

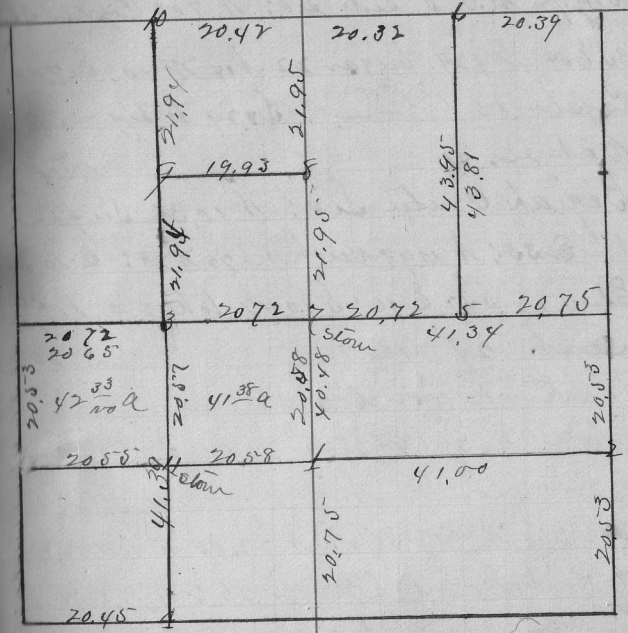

Apr 5. 5-5 at Lee.

Beech 17 A 15 W 10
" 15 & 32 W 30
Ash 12 & 36 E 87
Oak 20 A 60 E 68
Beech 14 A 45 W 18
" 14 & 28 E 20

Sept 5 - 35 at Lee.

1 - Sugar 15 A 10 W 4
2 { Beech 20 & 5 W 18
Poplar 30 A 52 E 34
3 { Beech 15 A 30 E 12
Sugar 10 S 64 E 49
4 - " 12 & 81 E 17

36 at Lee

5 { Beech 10 A 46 E 41
" 9 & 21 E 1
W Oak 24 A 80 N 55
Hickory 14 A 75 N 32
6 - Poplar 40 A 14 E 87
7 - Hickory 21 W 36
8 { Beech 15 & 17 W 22
" 20 A 28 W 22

Beg. at ½ M P A Side Sec. S 20.75 S

NE of NW ¼

stone N 0.8, Witness Stone + N 2 E 3.2, S+
88° W 19½ : W 20.57 Cold corner stone N
20.94 to Sec line. Thence East to beg,
March 23 1891, H. C

E½ of SE Cor NW ¼

Beg at N.E. Corner of S. E. qr of NW ¼
W. 10.28½ set stone, S. 82° W 38 L, S+W 31 L
S 22.00 Set stone; S+N 31 L, S+N
W 29½ L; East 10.37 to center of sec rest
stone. S+N 7 W 31 L, S+N 8 E 25 L,
N 21.50 to place of beg,
March 23 1891 H. C. D.

SW qr of NE ¼

Beg at center of sec; E 20.72 : N 21.95½
set stone. S+N 7 E 34 L, stone+W 93½ L,
W 20.52 L, S. 21.95 to beg.
March 23. 1891 H. C. D.

Beg at N.E. Cor Sec; S 19.69 Beech 10 N 76
W 44. Beech 12 S 84 E 22; W 20.31; N 19.69
Beech 20 N 31 W 12, Beech 22 S 42 E 30; E 20.62
to beg = 40 a Feb 3 - 1836 D.M.

Beg ½ M.R. W side Sec; E 20.12
Beech 17 S 47 E 25; S 24.85 Beech 20 N
19 W 17. Beech 22 S 18 W 38; W 20.11 W stump
54 N 79 W 12. Beech 36 N 7 W 40; N 24.86
to beg = 58 a. Apr 19 1838 D.M.

See Plat Book for W ½ S E ¼ & N E ¼ 46 W ¼

Beg ½ M.R. N side Sec; S 15.00
Beech 14 S 27 E 40. Beech 18 N 80 E 18;
W 20.00. Beech 15 N 26 E 32. Beech 30
S 11 W 16; N 15.00 Beech 24 S 68 W 1½.
Sugar 4 N 87 E 14; E 20.00 to beg = 30 a
May 28 1839 A.H.-

Beg ½ M.R. N. side sec; S 24.90
stone, Ash 15 S 72 E 31; E 20.97 stone;
N 2.59 stone; E 3.31 stone; N 21.75 stone;
W 24.28 to beg = 58 38/100 A. June 19-52 D.M.

Beg at N.W. Cor. E ½ S W ¼; E 11.38
stone; S 20.10½ stone; W 11.31½ stone;
N 20.34½ stone at the place of beg.
= 22.91 acres. Nov 3 1866 S.L.A.

over

Sec 3 T 10 R 10

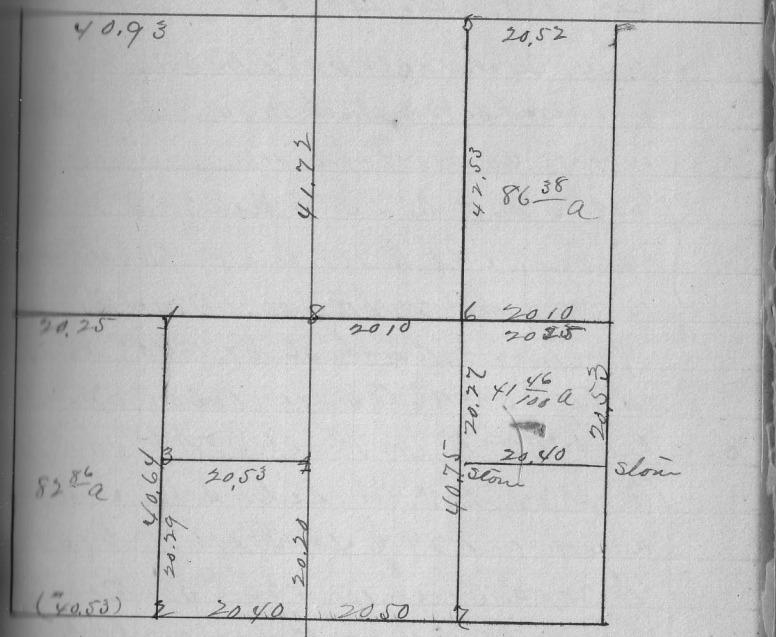

Beech 17 S 47 E 25
[illegible] 12 N 59 W 15
[illegible] 30 N 80 W 15
[illegible] 8 N 78 E 8
[illegible] 6 N 85 E 9
[illegible] 20 S 67 W 18
[illegible] 6 N 48 E 20
[illegible] 38 S 72 W 69
[illegible] 20 N 31 W 12
[illegible] 32 S 42 E 30
[illegible] 22 N 42 E 24
[illegible] 30 S 35 W 24
1827 D.M.

7 - W. Oak 40 N 18 W 40
8 { Sugar 22 S 21 E 20
Beech 20 N 37 E 28 } Dec 23 1834 A.H.-

Beg at S. W. Cor. Sec: N (V 4° 07')
18.31 chs. rek stake in center of road;
N to ½ M. P. whole line 40.80 chs.
rek stone by old bearings S. W. cor S E
E 20.23 chs to old ¼ stone: S (V 4° 20')
20.36½ chs. rek stone: S 20.36½ to old
¼ stone on S. line Sec: W 20.40 chs
to beg = 82 $\frac{81}{100}$ a. Beg at S. E. cor of
S W ¼ S W ¼: W on Sec. line 3.45 chs
rek stone: W 11.52 chs rek stone.
Also from S. E. cor S W ¼ S W ¼ (V 4° 20')
S 87° 13' W 3.45 chs rek stone: and S 87° 13'
W 11.53 chs rek stone. Cont in Lot No 1
6 $\frac{98}{100}$ a and in No 2, 16 $\frac{13}{100}$ a.
Beg at S. E. cor. Sec: N 40.06 chs
to ½ M. P. rek ¼ stone at ½ way
20.53 chs. Mar 20 1872 S. L. A.

Sec 4 Tp 10 R 10

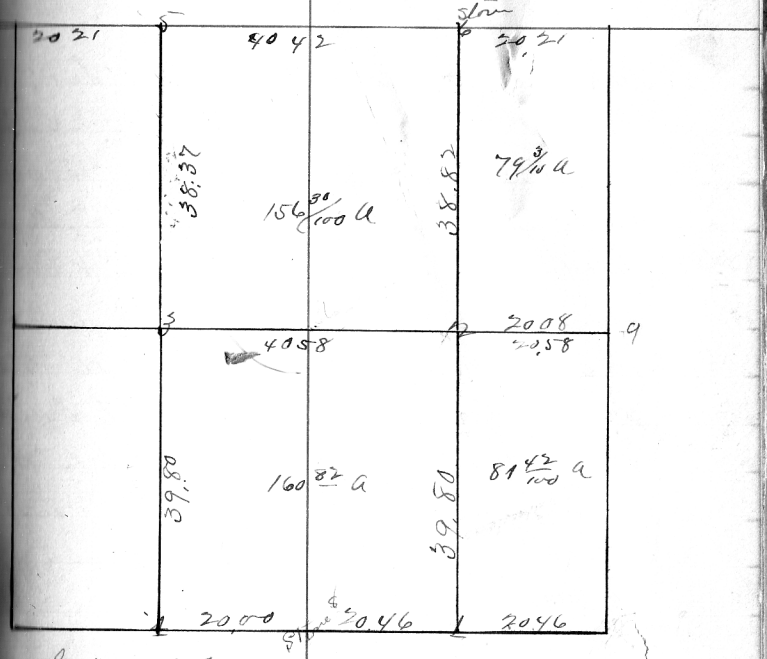

SW¼ NW¼
Beg at S.W. cor. E½ N.W¼ Sec;
Beech 12 N 20 W 4. Cherry 2 N 82 E 52;
E 5.21; N 38.37; W 5.46; S 38.71 to beg
= 20 1/100 a Mar 1 1845 D.M.

Ph W½ NE¼
Beg 12.25 S of N.E. cor W½ N E¼;
Sugar 18 S 58 E 40; S 3.16⅔; W 3.16⅔;
N 3.16⅔; E 3.16⅔ = 1 a Aug 29-46 D.M.

SE¼ NW¼ SW¼ NW¼
Beg at Stone 12.25 E of W½ W.P. S Rec.
Sec; E 11.28 to Brook; N 15° W
5.92 to cntr Brookville road; S
W 11.27 to beg = 3 18/100 a. May 29-55 D.M.

Stone S 2° W 50½ L.
" S 40 E 9 1/2 L.

Sec 16 N 84 E 28
12 S 64 W 37

1 { Beech 24 N 43 W 13
" 4 S 27 E 16

2 { Sugar 24 S 42 E 15
" 9 S 67 W 13

3 { " 16 S 43 W 13
Beech 7 S 41 E 26

4 { Elm 13 N 45 E 29
Beech 20 N 87 W 143

5 { " 36 S 60 W 16
Elm 17 S 78 E 8

6 { Beech 14 S 69 W 13
" 6 N 42 E 18
Nov 19-24 D.M.

Beg at S.W. Cor Sec; N 20.00 Lynn 12 S 17 E 13. Beech 15 E 51: E 20.00 Sugar 14 N 48 W 17. Sugar 10 S 22 E 29; S 20.00 Elm. Beech 36 S 47 E 19, Sugar 24 N 58 W 55; W 20.00 to beg = 40 a

Dec 16 1825 D.M.

Beg at N.E. Cor. S.W. 1/4; S 20.00; W 20.14 Beech 12 S 64 E 29. Sugar 2 N 10 E 29; N 20.18 Elm Elm 15 S 15 E 20. B Walnut 24 S 55 W 24; E 20.1 to beg = 40 41/100 a July 19 1833 D.M.

Beg at S.E. Cor Sec; W 10.00 N 24.00 Lynn 17 N 51 E 74; E 10.00 Sugar 18 N 88 W 20; S 24.00 to beg = 24 a

Mar 30 1861 D.M.

Sec 5 Twp 10 R 10

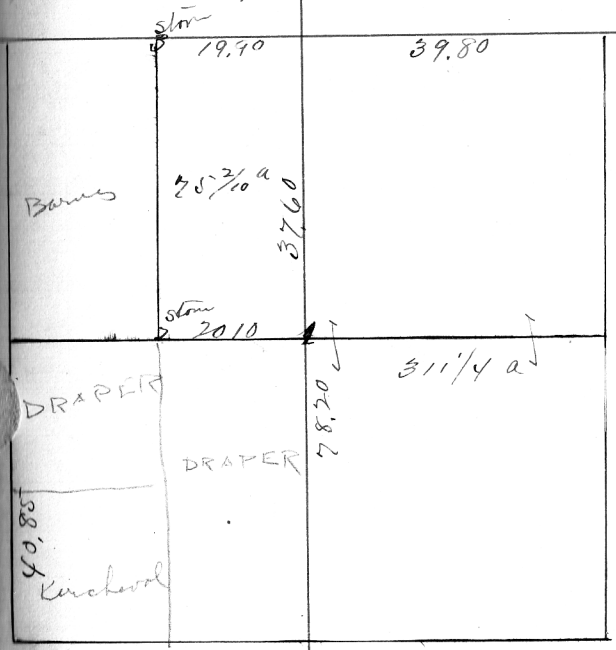

1 { Sugar 13 S 40 E 39
  { Beech 16 N 24

2 B Walnut 24 S 55 W 24

3 { Beech 6 S 60 E 11
  { " 16 S 70 E 39

Apr 3-24 D.M.

North Pond Creek

1	103.84	3.34			100.0	
			3.6	99.7		
			5.0	98.3	99.6	F 1.3
			3.0	100.3		
			3.0	100.3		
			3.1	100.2		
			5.0	98.3	99.4	F 1.1
			4.5	98.8	99.2	F .4
			4.1	99.2	99.0	C .2
			4.2	99.1	98.8	C .3
	103.64	3.96	3.66	99.68		
			6.5	97.1		
			4.8	98.8	98.6	C .2
			4.4	99.2	98.4	C .8
			5.7	97.9	98.4	F .5
			4.8	98.8	98.2	C .6
			4.8	98.8	98.0	C .8
	103.51	3.76	3.89	99.75		
			5.1	98.4	98.2	C .2
			4.9	98.6	98.4	C .2
			3.6	99.9	98.6	C 1.3
			3.7	99.8	98.8	C 1.0
			4.3	99.2	99.0	C .2
	103.68	3.77	3.60	99.91		

Sec 35 Tp 10 R 10

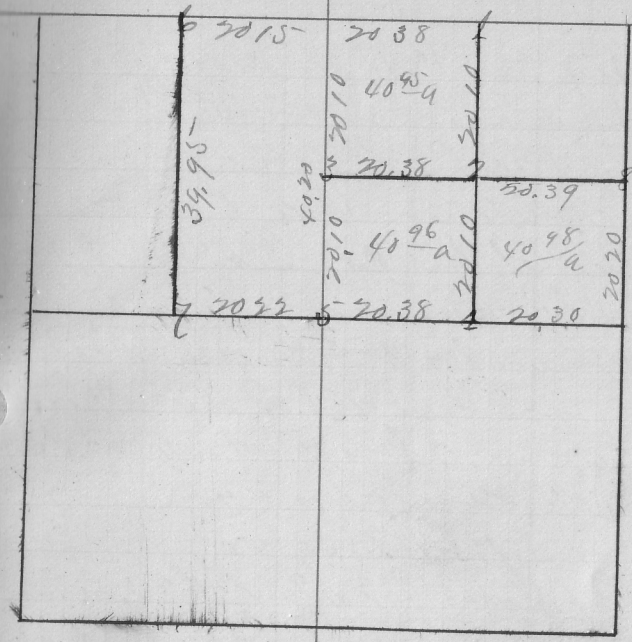

Beech 15 S 67 E 10
" 27 S 44 W 34
" 20 S 11 E 26
R Oak 22 S 36 W 42
July 9 - 49 Dnk.

1 Beech 9 S 56 W 15
" 12 S 44 E 21
2 Sugar 12 S 77 E 20
Beech 18 S 57 W 32
3 Sugar 40 S 5 E 20
Beech 29 S 71 W 85
4 Maple 12 S 76 W 4
W Oak 13 S 79 E 10
5 Beech 12 S 26 W 6
Elm 14 S 60 W 9
6 Beech 11 S 53 E 16
" 12 S 67 W 125
Oak 8 - 30 Dnk

July 16 25 - Dnk

NW¼ SW¼ & NE¼

Beg 20.00 N of ¼ M P. S. side Sec Beech 10 S 23 E 20. Beech 11 N 68 W 12; N 20.00 S Sweet Gum 15 N 85 W 11 Sweet Gum 12 N 76 E 21; E 20.26. Beech 19 S 59 W 62. Hickory 15 N 38 E 47; S 40.14. Poplar 20 N 18 W 81. White Oak 6 N 45 E 70 W 20.52 to beg = 40.52 a Aug 26-87 Surv

Beg at N.E. Cor. Sec; S (S 4°41') 40.51. ¼ M.P.; W. (S 5°42') 40.55 old Cedar Stake, S Gum 15 N 85 W 11 S Gum 2 N 76 E 21; W. (S 5°42') ¼ M P. W. side. From Cedar stone N (S 5°07') 40.03 to ¼ M. P. N side; E (S 6°32') 40.85 to beg = 163.89 a Nov 4-67

SE¼ & Elm

Beg at S.E. Cor Sec; N (S 4°32') 40.54. stone at ½ Way on line, Beech 12 N 82 E 38. Hickory 12 N 89 W 62. Apr 13 1877 S. L. W.

N line of N½ of NW¼

Beg at N. W. Cor. Sec; S 81 E stone, Elm 12 N 54 E 40 E stone on line. Sept 11 1880 O. L. P.

Sec 26 Tp 10 R 10

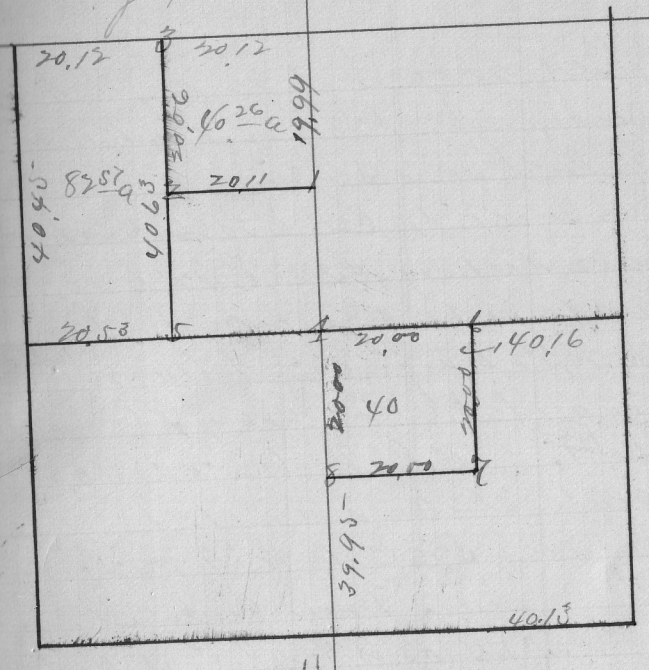

Cor 1843 O.L.W.

6 { Beech 18 S 80 W 8
" 10 S 19 E 24
7 Poplar 30 N 10 E 62
8 { Beech 3 S 60 E 10
" 8 S 38 W 16

1 { Elm 20 N 64 E 6
Hickory 26 S 6 W 29
2 { Ash 10 N 57 E —
Poplar 12 S 27 W 28
3 { Beech 24 N 46 E 11
" 24 N 66 W 36
4 { S Gum 15 N 85 W 11
" " 17 S 76 E 21
5 { Hickory 9 S 45 E 17
Maple 7 N 64 W 10
Nov 1889 Surv

Beg at No 1 on plat; S 20 10;
W 7.46 Beech 20 W 7, Buck 3 S 61 E
12; W 20.35 to 12 S 65 E 4 " 20 S 85 W 29;
E 7.46 to beg = 15 a Oak 8-30 Elm
Beg at S.E. Cor Sec: W 20.25 Elm
40 S 12, Buck 12 W 31 W 41; W 19.87
chery 13 S 83 W 25, Buck 13 W 81 E 11;
W 20.75 Elm 18 W 84 W 48, Chery 16
S 67 E 55; W 20.07. Maple 22 S 62
W 52, Elm 18 W 11 E 75; E 25.75 to
1/2 R.P. July 30 71 S 146
Plat Book for S 1/2 S W 1/4. meets tree's
Beg at E Cor Sec; W 162 p 42
Buck 14 W 35 W 60 L. Elm 12 S 56
E 54 L. June 21 1876 D.R.A.
Beg at S.E. Cor of Sec: S 80 p 10 L
Oak 26 W 36 W 42, Oak 13 W 42 E 66 1/2 L;
W 111 p 2 L Chery 6 S 22 E 85 L;
S 80 p 10 L Poplar 36 S 51 W 80 L. Buck
18 W 58 W 66 L; E 111 p 2 L to beg
50 a 7 L. June 21 1876 D.R.A.

Sec 6 Th 10 R 10

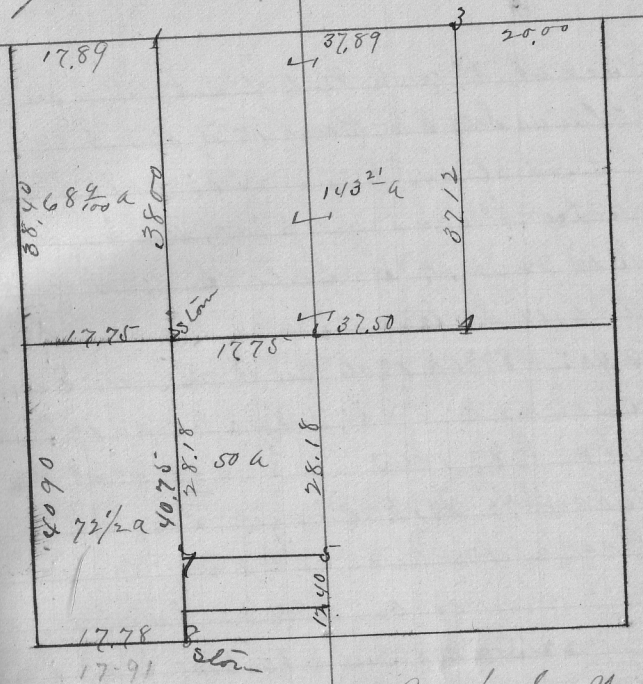

Sugar 10 D 36 E 9
Beech 36 A 24 W 18
Sugar 15 A 62 E 17
Beech 14 D 69 W 10
" 11 D 17 E 53
" 14 A 6 E 50
Mar 1 1828 - D Lee

1 { Beech 8 D 49 W 4
" 12 A 83 E 30
2 { Sugar 15 A 62 E 17
Beech 14 D 69 W 10
3 { Poplar 20 D 30 E 11
Ash 22 D 15 W 25
4 { Beech 22 D 10 W 10
" 18 A 66 E 10
5 { " 12 D 84 W 5
" 28 A 81 E 40
6 { Sugar 6 D 89 W 12
" 20 A 21 E 15

Mar 1 1828 D Lee

6 — 10 — 10

W½ of N.E¼ W½ of N.W¼

Beg ah N. E. Cor. W½ N. E¼ Sec; Poplar 22 S 30 E 11; A 20.00 to ½ Ru. P. S 18.85 stone; A 17.75 stone; S 19.01 stone; E 37.50, Beech 22 S 10 W 10, Beech 18 N 66 E 10 to beg = 107 33/100 a Feb 15 1854 D Sec

E½ of S.E¼

Beg at S.E. Cor W½ N E¼ Sec; W (@ 5° 19.51, Sugar 20 S 8¼ Links E 22¾, Sugar 12 N 84½ E (Links) 11; N (@ ¼) 18.70; N 73½ E 10.50; N 77½ E Links 9.50; S (@ 4° E 22.16 to beg = 40 a Apr 15 - 1862 O.F.

W½ of N.W¼

Beg ½ M.P. W side Sec; N (@ 0° 27') 10.12 chs stone; N 1.76 chs stone; N 16.46 chs Sec. Cor.: E (@ 5° 15') 17.87 chs ¼ stone; S (@ 4° 20') 16.46 chs stone; S 11.58 chs. Stone; S 10.12 stone; W (@ 5° 38') 17.79 chs to beg. Nov 18. 65

Beg. N 4¼° W (mon) 7.87½ chs from S.Z.A. ¼ stone on S line S.W¼ Sec; N 85¾° E (mon) 3.19 chs; N 4¼° W (mon) 3.10 chs to center of Farm Pike; S W to beg = 5 a Nov 7 1874 S. K. A

S½ of S.W¼

Beg ½ M.P. W side Sec; E 17.79 to ½ stone; S 29½ W 1.31 chs to spike; W 17.16 chs N 1.15 chs to beg - May 1 1878 J. W.

Over

6 — 18 — 10

E ½ — N W and W ½ of S E ¼

Beg at Center of Sec; W 17.92 chs. to ¼ stone; N 18.32 chs. each stone; E 9.56½ chs; N 73½° E 8.70½ chs; S 18.2 chs to beg. — Stephen Rybolt

Also beg. at stone 18.32 chs N of S. W. Cor. of E ½ of N W ¼ said Sec; N 9.75 chs; E 9.56½ chs; S 8.66½ chs; W 9.56½ chs to beg — Leggie Davis on

Also beg. at N. W. Cor. E ½ N W ¼ said Sec; E 9.56½ chs to stone; S 10.18½ chs to stone; W 9.56½ chs to stone; N 10.11½ chs to beg — C. F. Rybolt

Also beg 9.56½ chs E of N. W. cor. of E ½ of N W ¼ said Sec; E 38.43½ chs to stone; S 15.09 chs; S 75½ W 9.50¼ chs; S 73½ W 19.70½ chs; N 20.94 chs to beg — Wm C Rybolt. Oct 8 1878 J. W. C

N ½ of N W ¼

Beg ab N. W. Cor. Sec; S 40.61 to ½ M.P.; E 39.42 Sugar 12 S 74 E 11 Beech 15 N 79 W 26; N 40.50 B Ash 12 N 19 E 31. Sugar 20 S 18 E 85 Feb 11 1828 D Lee

S E ¼ of N W ¼

Beg ab N. E. Cor. Sec; S 13.25 Elm 5 S 10. W 24, Beech 8. N 80 E 10; W 18.18 Beech 14 S 32 E 15, Beech 12 N 62 E 29; S 27.30 Sugar 6 S 25 E 5, Ash 2 N 4 E 17; W 15.88 " 12 S 74 W 11 Beech 15 N 79 W 26; N 40.50 B Ash 12 N 19 E 31. Sugar 20 S 18 E 85; E 36.90 to beg = 100 a. Feb 13 1828 D Lee

N E ¼ of S E ¼

Beg ½ M.P. E side Sec; W 18.18 ½ Sugar 3 S 25 E 5. Ash 2 N 4 E 17; N 27.50 Beech 14 S 32 E 15, Beech 12 N 36 W 29; E 18.18 ½ Elm 5 S 10 W 24 " 8 N 80 E 10; S 27.50 to beg = 50 a Feb 13 1828 D. Lee.

S W ¼ of S E ¼

Beg ½ M.P. S side Sec; N 40.65 Buckeye 10 S 13 W 44, Buckeye 7 N 36 E 17; E 9.85 Beech 14 N 14 E 9 Beech 17 S 10 W 33; S 40.65 B Walnut 40 S 85 W 125 " 16 N 75 W 6 ½; W 9.85 to beg = 40 a Jan 31 1837 D Lee

over

Sec 7 T 10 R 10

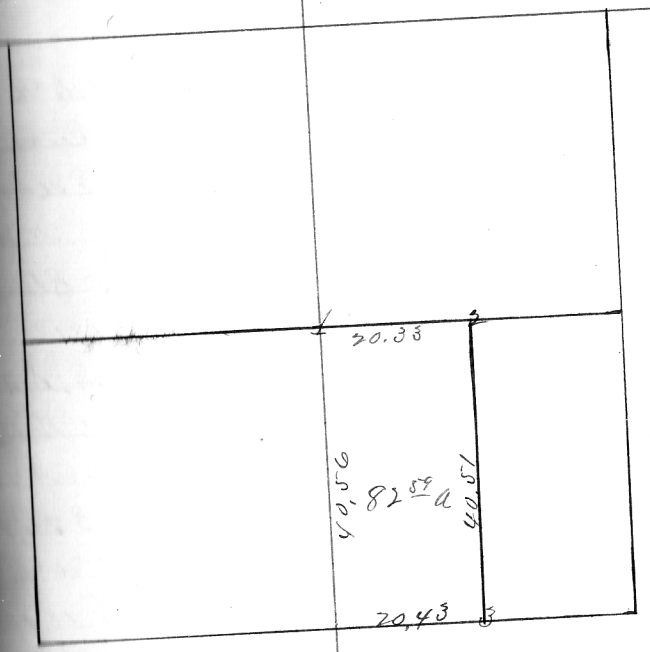

1 { Hickory (Buckeye) 10 S 13 W 44
Buckeye 7 N 36 E 17

2 { Beech 14 N 11 E 16
" 6 S 6 E 33

3 { White oak 15 N 2 E 49
Beech 14 S 19 E 4

7-10-10

Beg. at N. W. Cor Sec.: E 39.33
Ash 12 N 19 E 31. Sugar 20 S 18 E 85
S 40.50 Sugar 12 S 74 E 11. Buck 15 N 79 W 2.5;
W 5.62 Buck 22 S 66 W 44 " 16 N 23 E 27;
N 23.25 " 19 N 19 E 21. 18 S 41 E 7;
W 33.87 Ash 24 S 36 W 23 " 20 N 50 E 54;
N 17.00 to beg = 80 a Nov 11 1887 S 241.

See Plat Book for S W 1/4 & pt W 1/2 S E 1/4

Beg 1/2 M. P. W side Sec; S 40.64;
W 29.53 Stone Ash 16 N 66 links E. 70;
Elm 36 N 45 1/4 links W 105; E 16.27
Aug 10 1862 O S

Beg at a stone 9.08 chs West 1/4 M.P.
South side Sec 7, T 10 R 10. Thence
North 40.70 chs. Stone, East 20.74 chs
stake, South 40.65 chs stone in
south side pike, West 20.76 Chs to
place of beg. Cont 84.46 A.
Oct 28 1893 Ed Jones

Beg 9.80 chs East of 1/4 M.P.S. side
Sec Thence North 40.65 chs, East
2.06 chs stake South 40.65 chs, West
1.88 chs to place of beg Cont 8 acres.
Oct 28-93 H Cowden

Agreement of parties interested lines between the boys
Wit: Kilgore. Robert Johnson and Clay Elder
Witness stone to South East corner of Sec 7. Town 10 Range 9
Range 9 E. (25 links South 45 E.
23 links South 45 W. H. C. A. Nov. 1st, 1900.
Boy Commission Expires Nov 21st 1900

Beg on W side N W 1/4 of Sec, [illegible]
S side R Road. (R oak) S
S 7.80 stone, S 82 E 9.62 stone; N 60 E
11.62 Rock S side R Road; N 7 [illegible]
3.70; N 78½ W 6.12; N 85½ W 15.00
to beg = 12 18/100 a Apr 1 1853 D.M.
Beg at Center of Sec; W 4.41
Beech 15 N 32 E 21. Beech 11 N 79 W 24;
N 24 W 28.00 to Cent R.R. S E to E
line of N W 1/4; S 17.33 to beg.
= 18 63/100 a Dec 9 1854 D.M.
Beg at ¼ M.P. N side Sec; E 10.08
½ stake; E 20.17 chs Sec. Cor. Beg at
old Center stake; E 40.77 chs ½ M.P. Sec ½
stake at ½ Way on line. Beg at ½
M.P. N side: E 10 08½ chs. stake; E
10 08½ to ¼ stake: S 28 chs to Cent R.R.
Also from 1st stake S 25.62 chs Cent.
R R track = 27 13 a. Also beg 4.41 chs
W of old Center stake: N 10½ W (W 4°40')
10 47½ chs stake. Mulberry 18 S 19½ E 49 l
B. Ash 12 N 58¼ E 45½ l: N 10½ W 10.90 to Cent.
R.R; S.E. with track 1.55 chs: S 8½ E 55 l
Stone on line to 1st stake = 0.54 a
Nov 19 1877 S. L. H.

See 8 T 10 R 15

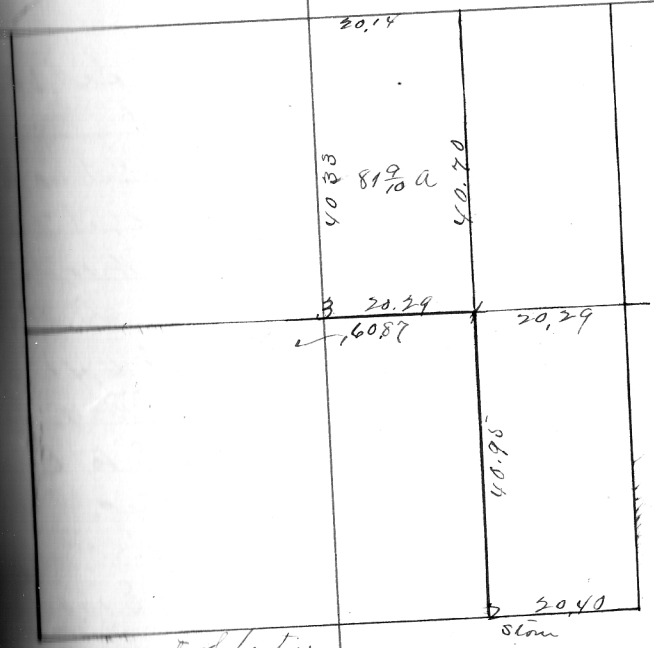

Agreement of Sections
[illegible] South East corner
[illegible] Township, Range 10 East
[illegible] referenced in as follows
[illegible] 45° East
[illegible] W 45° " " R.R.S. [illegible]
[illegible] Commissioners Book 21 Page

1 { Sugar 10 N 24 W 24
Beech 20 S 15 W 40
2 - Ash 20 S 67 W 7
3 { Beech 14 S 16 E 21
Sy Ash 22 N 43 W 15

June 8-31
25 ch

Mar 25-33-D.M.

Sec 9 T. 10 R 10

Beg 1/2 M. P. S. side Sec: N. 43
Beech 8 N 2 W 25, Beech 30 S 2 E 55;
W 30.61. Beech 20 S 33 W 3, Beech 9
23 E 34; S 10,00 Beech 27 S 35 W 50 Beech
4 N 12 E 22: W 10,00 Beech 10 N 39 E 34
Beech 18 S 30 W 47: Mar 28. 1826 Surv.

Beg 1/2 M. P. W. side sec; E 10,00
Beech 3 S 33 W 3, Beech 9 N 23 E 34; S 10,00
" 27 S 35 W 50 " 4 N 12 E 22; W 14,00
" 10 N 39 E 34 " 18 S 30 W 47; N 10,00
to beg = 15 a. Mar 1st 1826 Surv

Beg 1/2 M.P. N side Sec; S 21.16 Beech
7 S 5 E 6, Beech 9 N 16 W 23; W 20,00 "
20 N 63 W 18, Sugar 19 S 17 E 49; S 4,00 "
14 N 34 W 32 Beech 32 S 30 E 18; W 20.50, Ash
24 S 25 W 35 " 18 N 75 E 34. Dec 10-28. Surv

Beg 1/2 M. P. W. side Sec; N 16,00
Ash 24 S 25 W 35, Beech 18 N 75 E 34;
E 20.50 Beech 4 N 34 W 22, Beech 32 S 30 E 18;
S 16,00 " 9 S 17 W 34, Sugar 36 N 43 E 43;
W 20.61 to beg. Dec 10, 28 N. Lee

Beg 1/2 M.P. E. side Sec; S 10.70 to
Cutler R. R.; N 76 1/2 W. 42.02; N 1.34
down to Ash 24 S 80 E 37, B Ash 18 S 81 W 35;
S 40.59 to beg = 24 43/100 a. Jan 13-58 Surv
Dec

W 1/2 SW 1/4 Sec 4 T 10 R 10

W 1/2 SW 1/4 Sec 4 T 10 R 10

W 1/2 NW 1/4 Sec 4 T 10 R 10

W 1/2 NW 1/4 Sec 4 T 10 R 10

1 { Beech 8 N 2 W 35 } Mar 28 1826 Surv
" 30 S 22 E 55 }

1 { B Ash 18 S 86 W 35 } Aug 24 1852 Surv
" " 22 S 86 E 37 }

1 Stone W. 36 1/3.

Sept. 16. 1885.
J. A. S.

9 — 10 — 10

Pt. N.W. 1/4

Beg at N.W. Cor. Sec; E 18.23; S 22.94 to 1/2 M.P.; S 21.23. Beech 5 & 6. Beech 4 & 16 & 23; W 20.03 " 20. 63 & 18. Sugar 19 & 17 & 49; S 4.00 Beech 14 & 3 W 2. Beech 37 & 30 & 18; W 2.07 1/2 " 14 & E 35. " 12 & 43 & 20; W 18.25 Ash 24 & 2 W 38. " 18 & 75 & 34; N 24.70 to beg. = 92.67 a. From 1st station S 6 E to 24.97. Aug 28. 1837 S. Sch

Pt. N.W. 1/4 & Pt. S.W. 1/4

Beg. 1.35 S. of center Stone; S. 21.45; W. 20.03; S 4.00; W. R.R. 8.1; S. 8.00 to center of R.R.; S 76 2° E 4.72 to beg. = 0.957 a. Sept 16, 1889. J.N.S.

Pt. N.E. 1/4 10-10-10

Beg at 1/2 M.P. N. side Sec 9; S. 34.16 1/3 stone, stone E. 22 3/4; E 40.74 to sec. line stone; stone N 50 and stone W 50; N 34.16 1/3 to sec. Corner; W 41.22 to beg. = 140 a

Pt. N.W. 1/4 10-10-10

Beg. N.W. Corner Sec. S 24.40 stone; N. 0.52 a Sugar 18 S. 42 W. 47; E 41.10 stone; stone S. 50 a stone N. 50; N. 24.40 to 1/2 M.P. N. side sec; W 40.90 to stone at beg 1.10 a

Apr 4 — C.W.S.

Beg at 1/2 M.P. N. side Sec. 9-10-10; S. 34.16 1/3 stone, stone E. 22 3/4; E 40.74 to sec. line stone; stone N 50 l and stone W 50 l; N. 34.16 1/3 to sec. corner; W. 41.22 to beg = 140 a.

Aug 22-1901, C.A.S.

Beg ab Buck Tree 15 inch. dia. N 2.50 Buck 18 N 40 E 14. Buck 12 S 19; W 4.00 " 24 N 20 W 12; S 2.50 Buck 10 N 41 W 27; E 4.00 to beg = 1 A. May 1844 [illegible]

Beg 1/2 M.P. E side Rec; W 15.17; S 30.30. E 15.70; N (W 5°) 30.30 to beg = 4.57 A. March 23 1865 O.T.

Beg ab S.W. Cor. Sec; N 88 1/2 E (mm) 34.06 to the center of R R track; N 52° 50' W 7.59; N 57° 22' W Cord 4.29; Segment 0.095; N 62° 32' W tang 5.98; N 53° 17' W Cord 5.71 Segment 0.235; N 32° 05' W Cord 8.39 Seg 0.375; N 35° 03' W Chord 4.80. Seg 0.165; N 61° 38' W Chord 11.11. Seg 0.91; to a point where the center of the track intersects the West line of Sec 10; Then S mm 5 1/2° E 30.11 to beg. Sept 30-69 S.L.N.

Beg 1/2 M.P. on W side Rec; N 87° 10' (mm) to 1/2 M.P. on E side; also beg. ab 1/2 M.P. N side; S 5° 00' E (mm) to 1/2 M.P. on S side; Set stone ab intersection.

Sec 10 T 1/2 10 R 10

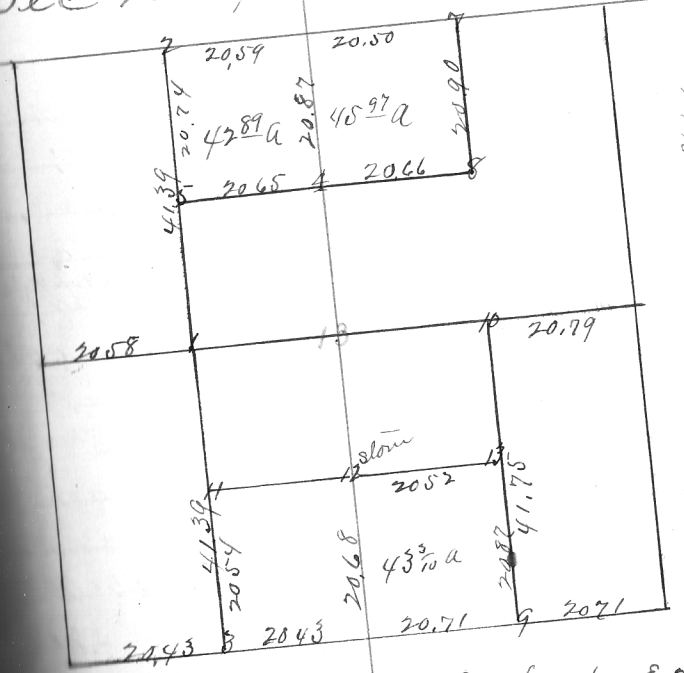

1 { Beech 3 N 21 E 27; Buck 5 S 53 W 4
2 { " 30 N 80 W 15; " 3 N 78 E 8
3 { " 14 S 46 W 22; " 32 N 51 E 11
4 { " 15 S 39 E 10; " 11 N 51 W 33
5 { Ash, Elm 24 S 34 E 36; Buck 10 N 73 E 62
6 { " 30 N 80 W 15; " 3 N 78 E 8

May 5 - 1853 A.M.

7 { Beech 20 N 47 E 24; " 10 S 44 W 1
8 { " 12 S 83 W 3; " 10 N 75 E 19
9 { Poplar 40 S 85 E 24; Beech 12 S 61 W 24
10 { " 14 S 28 W 13; " 18 N 33 E 29
11 { " 6 S 30 W 68; " 10 N 12 W 36; " 20 S 83 E 53
12 - " [illegible]

May 10 1836 A.M.

N 0° 15' E 41.0 A.M.

13 Cherry 8 S 35 W 37 S

10-10-10

Also beg. at Center stone: N 5° E (mm) 20.52 rch 1/4 stone, and 20.62 to 1/2 M.P.; N 5 1/2 W (mm) 40.64 to rch. Cor: S 88° 03' W 20.48 rch 1/4 stone, and 20.48 to 1/2 M.P.; S 5° 09' E 20.58 rch 1/4 stone and 20.58 to beg. Also beg at 1/4 stone on S side line: N 20.45 to 1/4 stone and N 20.45 to 1/4 stone, and N 20.45 to 1/4 stone on N line 1/4 sec = in S W 1/4 & N E 1/4 42 a. Jan 14 1820 S.d.A.

For NW 1/4 of 10-10-10
sec - on desc page 9-10-10

Beg NW corner Sec 10-10-10; S 24.40 stone; stone S 52 l and again 18 S 42 W 47; E 41.08 stone; stone S. 50 l and stone N 50 l; N 24.40 to 1/2 M.P. N side sec.; W 40.90 to stone at Beg. = 100 a. Aug 22-1901 e.a.s.

NW 1/4 10-10-10

N½ N½ E¼

Beg ½ M. P. S side Sec; N 20.00
Elm 5 N 48 E 45; E 20.00 Sm Elm 18 S
35 W 63; S 20.00 Buch 18 S 45 E 34; W 20.00
to beg = 40 a. Nov 22 - 44 D Jn

S½ S E¼

Beg at S. E. Cor. Sec; W 21.23 Buch 18
S 45 E 34, Buch 12 N 37 W 53; N 20.00
Sm Elm 18 S 35 W 63; N 20.00 Elm 5 N
48 E 45; N 20.54 Poplar 22 N 25 W 36. Ash
22 S 44 W 33; E 41.08 to ½ M. P.; S 40.52 to
beg = 126 82/100 a Nov 22 1844 D Jn

N W¼ S E¼

Beg at stone at center of Sec; Poplar
32 N 25 W 36. Buch 24 S 67 E 52; E 40.53
stone; S 20.30 Elm 6 N 64 W 62. Hickory
20 S 54 E 144; W 20.50 Buch 8 N 54 W 32;
Elm 10 N 59 E 35; N 20.16 to beg = 41½ a
May 28 1847

Sec 11 Tp. 10 R 10

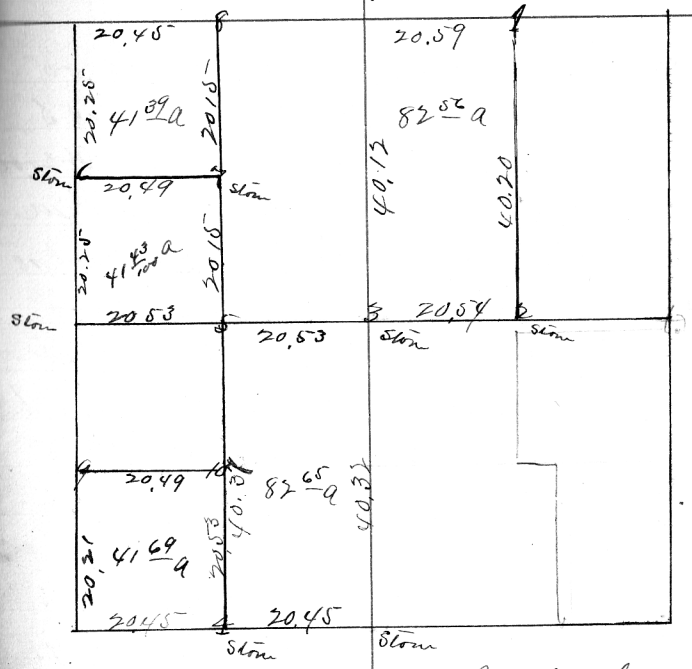

2 { Sugar 16 S 25 E 41
  { Poplar 30 N 48 W 57
8 – Sugar 21 S 81 E 17
9 – Elm 2 S 34 E 43
10 { Beech 10 S 12 E 20
   { " 16 N 50 W 17

1 { Beech 16 S 13 E 13
  { " 7 N 54 W 10
2 – Hickory 18 S 33
3 { Poplar 22 N 25 W 36
  { Beech 20 S 67 E 52
4 { W Oak 40 S 50 E 44
  { Beech 15 N 39 W 56
5 { " 22 N 35 E 51
  { " – N 39 W 56
6 { Poplar 30 S 78 W 23
  { Buch 10 N 17 E 35

May 1847 D Jn

Mar 1847 D Jn

NW ¼ of NW ¼

Beg on Sec. line. West side on line of Mechanicsburg; E 2.91; N 5.41; E 2.09 Beech 12 N 72 E 11½; S 9.35 Ash 20 N 6 E 50; W 5.00 elm, Hickory 15 N 13 W 115; N 3.[illegible] to beg = 2½ a. Oct 6 1846 D M

S W ¼

Beg at S. W. Cor: Sec; N (V 4° 37') 40.54 elm ½ M P; E (V 6° 4') 41.18 elm, Hickory 20 S 37 W 44 L + Buck 6 N 61 W 39; S (V 4° 37') 41.10 ½ M P; W 40.96 to beg. May 18 1846 S L H.

See 12 T 18 R 10

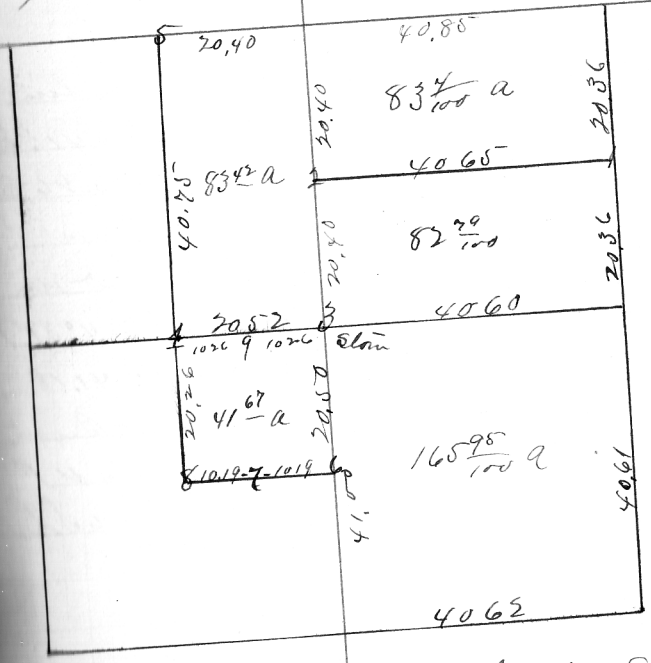

4 { Buck 24 S 47 W 4
" 16 N 32 E 18

3 { " 14 N 23 W 24
" 8 N 72 E 2

2 { " 10 S 30 W 31
" 40 N 32 W 38

Dec 1846 - D M

1 { Beech 17 N 59 E 26
" 20 S 44 W 34

2 { Hickory 18 S 42 E 9
Buck 16 N 4 E 29

3 { Hickory 20 S 37 W 44
Buck 8 N 61 W 29

4 { " 10 N 59 E 10
" 18 N 85 W 23

Sept 1849 D M

5 — Poplar 34 S 38 W 110

6 { Hickory 22 N 63 W 38
Buck 14 S 36 E 15

Sec 13 Tp 10 R 18

NE¼ of NE¼

Beg ak N. E. Cor, Sec; S 20.35; Elm
22 S 33 E 33. Maple 8 in 25 E 12; N 20.31 S Elm
18 S W 79, Elm 4 S 84 E 1: N 20.30 to Elm
30 in 4 E 22, Hickory 27 S 11 E 27; E 20.29
to R.R. Cor = 40 38/100 a - June 13-53 D.M.

NW¼ SE¼

Beg ak S. E. Cor Sec; N 20.18 to
Centr R.R. N 75° W 18.08. W. Oak 6
N 21 E 67; S 25.05 R Oak 14 in 23 E 43;
E 17.68¾ to beg = 40 a Apr 27-57 D.M.

See Plat Book for pt W½

SW¼ NE¼

Beg ak N. W. Cor. E½ of NE¼
S 80 p 23 l, Elm 8 in 55 W 36½ l to
Elm 8 in 55 E 25; S 25 p 8 l, Oak
12 S 40 E 61. Oak 12 S W 24; S 103 p
15 l to Centr R.R. stone S 13 W 28 l.
Stone in E 30 l; Aug 25 1876 D.M.

SE¼ SE¼

Beg ak S. E. Cor. Sec; N 80 p 16 l
to Centr R.R. stone in 53 E 23 l Stone
S 30 E 26 l; N 122 p 15 l, Buch 15 in 73
W 44 l, Maple 10 S 49 W 35 l.
Aug 29 1876 D.M.

NE¼ SE¼

Beg. 29.06 S of N.E. cor. Sec. N 40 W
5 ch: W 10 ch, W. Oak 12 N 38½ W 8.28 to Elm
6 N 56 W 1.22; & 5 ch. Elm 1 N 22½ W
W. Oak 8 N 38½ W 54; N 10 to beg = 5a. Mar 13 8
(over)

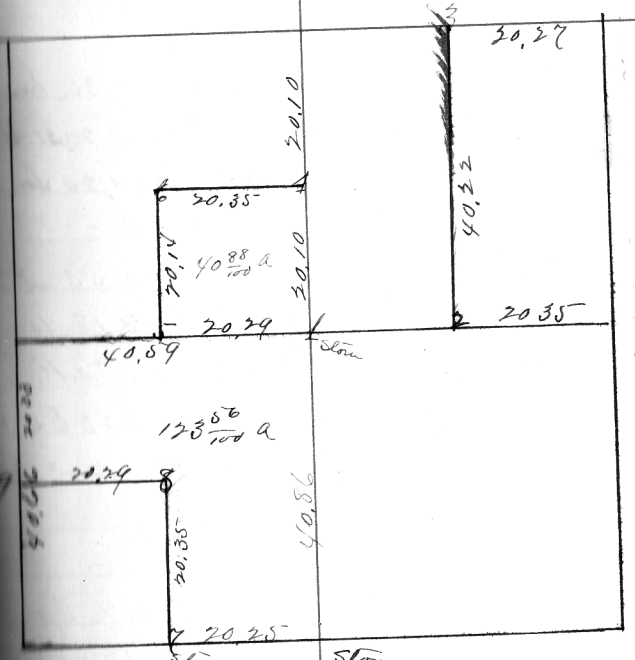

Beech 27 S 3 W 68
" 6 S 41 W 77
Elm 12 S 68 E 62
" 22 S 87 W 43
Beech 16 S 56 E 16
" 22 S 74 W 46

1 { Buch 16 in 33 E 14
" 9 S 33 W 20
2 - Elm 18 S 65 E 19
3 { " 30 in 4 E 22
Hickory 27 S 11 E 27
4 { Beech 14 S 40 W 17
" 12 in 35 W 25
5 { W Oak 18 S 41 W 25
Buch 16 in 26 E 19
6 { " 17 S 15 E 8
" 14 S 81 W 28
Aug 14-57 D.M.

N side 18-10- 25.90 center R.R. to S.W.

13-10-10.

Beg. S.E. cor. 13-10-10 N. 20.1
to center C.J. St.L. & C. R.R.
June 13, 1888. J.N.S.

Beg in center R. R. 12.24 N of S. W. cor. E½ N.W.¼; N oak 55 in 7 in 65; N 6.32½ Poplar 48 in 44 in 41; E 6.32½ Poplar 40 S 43 in 59; S 6.32½ Poplar 48 S 47 in 41; W 6.32½ to beg = 4 a. Apr 1850 D. M.

Beg 1.45 E of S.W. cor E½ N.W.¼; N 8.74; W 3.45; N 3.60 to center R R; E 7.50 with R. R; S 12.80; W 4.10½ to beg = 4⅓ a. Oct 14 1853 D. M.

Beg 12.36 N of S. W. cor. E½ N.W.¼ Sec in center R. R.; N 9.50; E 1.31½; S 27° E 5.36; S 4.75; W 3.75 to beg = 3 a Jan 14 1858 D. M.

Beg ah ¼ M.R. N side sec; E 41.23 to c.c. cor; S 37.47 to center R R; W with R R to W line E½ N E¼; N 11.98. Poplar 20 in 56 in 11; W 20.58 pr Gum 12 cor. Maple 24 in 27 E 47; N 20.27 to beg = 11 3 18/100 a July 30 58 D. M.

Beg ah N. W. cor Sec; S 27.90 to center R R; E with R R 20.40; N 28.29; W 20.65 = 5 7 55/100 a Feb 15 1864 C. M.

over

N½ N.W.¼ & N½ N.W.¼ & E½ N E¼

Sec 14 T 10 R 10

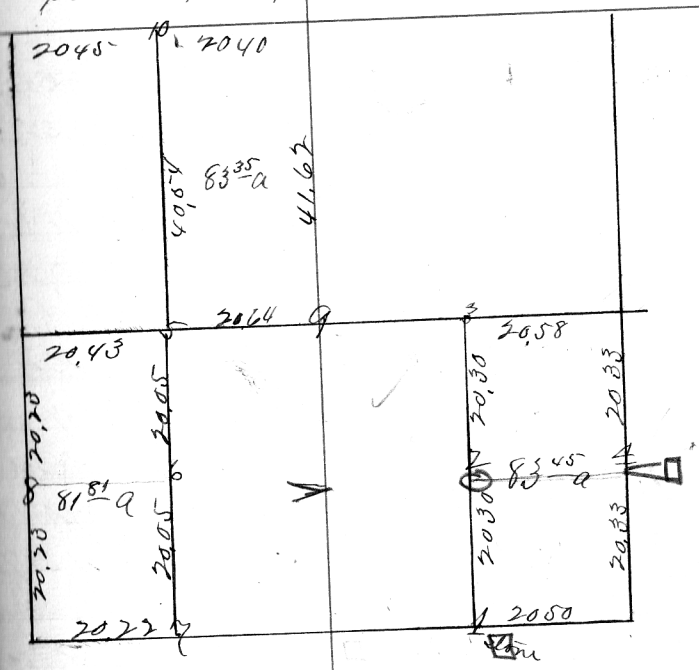

5 { Beech 10 S 22 E 15
" 8 N 18 W 20
" 20 S 8 E 11

7 { Sugar 20 N 28 W 17
Sor Gum 14 S 52 E 8

9 { R. Oak 30 N 11 W 41
" 40 S 50 E 44

10 { " Beech 15 N 39 W 56

1 { Elm 10 S 74 W 41
Maple 20 S 88 E 87

2 { Hickory 30 S 27 E 49
Beech 16 S 51 W 9

3 { " — S 47 W 43
" 16 N 67 E 26

4 { " 14 S 56 E 16
" 32 S 74 W 46

5 { " 18 N 56 W 32
" 9 S 47 E 31

6 { " 4 N 43 E 8
" 21 S 35 W 91

Oct 1842 - N 246

N.W.

E½ N.W.¼ Beg at N.E. Cor. E½ N.W.¼ Sec;
W 20.55 stone; S 28.39 to Centre R.R.
E with R.R. 20.56; N 28.61 to beg
= 58½ a O.T.

See Sec 13 for S.W.¼ S.E.¼.

" Plat Book for pt E½

E½ N.W.¼ Beg at stake in centre R.R 12.36 N
of S.W. Cor of E½ N.W.¼; N (& 4°46')
9.50; E (& 4°46') 131½; S (& 4°46')
27° E 5.36; S (& 4°46') 4.75 to centre
R.R; N 79°35' W 3.75 to beg = 2.99 a
Feb 17 1868 S.L.A

W.¼ N.W.¼ Beg ½ M.P. W side Sec; E (& 5°57')
24.20 stone; N (& 4°26') 12.22 to Iron
pin in centre R.R. track; with R.R
track N.W. 24.17 to stake in centre
of track; S (& 4°26') 12.89 chs to
beg = 30.38 a. Dec 27 1869 S.L.A

See Sec 23 for pt S.E.¼

Beg ½ M.P. E. side sec.: thence S. 2 p.
thence W. 70 l.: 20 l. to a beg. Tree
S. 10 l. (stone) thence N. 70 l. 10 l. 7 l. stone;
thence N. 10 l. stone; thence S. 70 E. 10 l. to
beg. stone. May 21. 1880. J. A. D.

Beg ah Centre R. R. near water station on t W¼ t E¼; N 48° W with R.R. 8.75; N 37 E 4.50; S 71 E 3.50; S 7° E 6.00; S 19 E 3.28 to beg = 3 44/100 a. Nov 21-53 D.M.

Beg 10.25 W ½ M.P. & ride rec; S 20.24 stone; W 10.25 stone Buch 22 t W 34; N 20.24 stone; E 10.25 to beg = 20 74/100 a Mar 18 1857 D.M.

Beg S 20° W 1.77 from S.E. cor. Isaac Sides Mill; S 42 E 5.54; S 32 W 2.25; N 54 W 2.50; N 23 W 4.00; N 52 E 9.4 to beg = 1 11/100 a. Jany 13 1858 D.M.

Beg ah N.W. cor. E½ t W¼ Sec; E 9.64 B Walnut 15 S 43 W 29; S 5° E 15.00; S 48½ E 8.33; S 37 E 13.20, Buch 14 t W 14; S 2 E 23; S 13 W 4.63 Buch 16 N 36 E 47; W 24.25, Buch 16 N 34 W 70; N 40.80 to beg = 70 70/100 a Och 2 1858 D.M.

13 - Buch 16 S 2 E 20 t Buch 9 N 81 E 20

14 - " 25 N 21 W 11 t " 12 S 37 E 23

15 - " 10 S 45 W 23 t Dogwood 3 N 55 W 12

16 - " 27 N 43 E 8 t Buch 11 S 18 W 37

Over

81.15 L

Sec 15 T 10 R 18

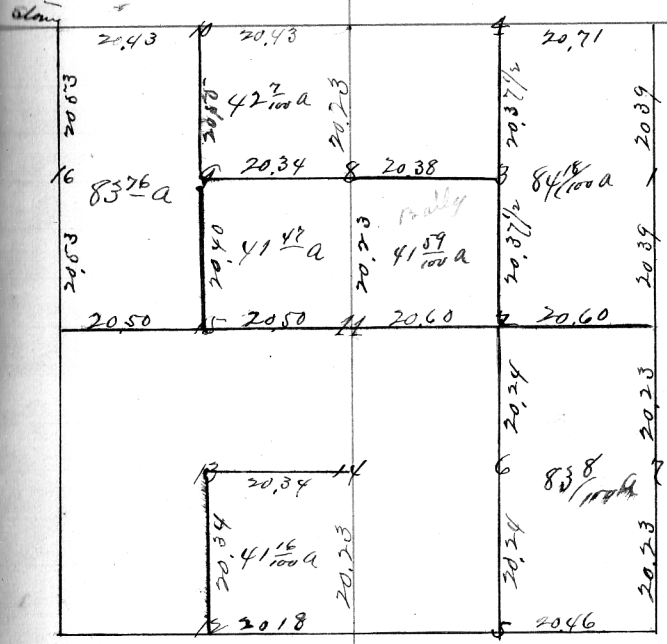

7 { Buch 20 S 8 E 11
  Sugar 20 N 28 W 17

8 { Buch 30 S 63 W 19
  Sugar 12 N 7 W 35

9 { Buch 10 S 66 W 31
  " 17 S 43 E 13

10 { " 14 S 46 W 32
  " 22 N 51 E 11

11 { " 14 N 31 E 17
  " 9 S 55 W 18

12 { Buckeye 14 N 36 W 22
  Buch 11 N 88 E 30

1 { Buch 18 N 7 E 16
  " 24 S 78 E 11

2 { " 10 S 79 W 17
  " 19 N 22 E 9

3 { Elm 20 N 39 E 35
  Buch 14 S 66 W 12

4 { Poplar 40 S 85 E 24
  Buch 14 S 61 W 24

5 { " 7 S 7 W 12
  " 21 N 24

6 { Dogwood 3 S 65 E 9
  " 2 N 65 W 9

Ash 25 - 1836 D.M.

15 - 10 - 10

Beg 10.50 W of ½ M.P. E side (illegible); At 10.75 ; N 8¾ At (Old) 16.25 ; N 32 E (Old) 2.70 to Center R.R. ; S E and R.R. 13.00 ; S 13.25 to beg = 18.2 Acres. Mar 13 1865 O.F.

Beg at Center of S Track W.L. R.R. track, stone. N 27 W stone S 23 E 2.67 to S.W. Cor. N.E. of N E ¼ Sec (old stone) ; N 20, 20½ to N W Cor. of Same, (old stone) N 11.04 stone ; S 38 E At 16.84 stone ; S 37 W 15.30 to Center of R.R. track ; with Center of track to beg = 38.46 acres - variation of Compass 4°47' - Also beg at S.E. Cor (stone) Sec 9 10 R 18 R 18 ; N 10.32 chs ech stone ; N 30.30 chs ½ M.P. ; N 15.70 ech stone ; N 4.96 chs ech stone ; S 11.04 to old ¼ stone on S line of E ¼ E 20.63 to beg = 69.61 Acres. Ech 2 3 S.L.A.

End Post 53 North
Brace 2 3 South.

15 - 10 - 10

Beg at S.E. cor of S W. of N E ¼ Sec Thence West 5.67 chs set stone N 65° E 36½ L Stone N 49° W 46 L. Thence West 16.85 chs Stone, Old bearing tree Red Oak 16 N 18° E 25½ L. N 4.63 chs N 2° West 23 poles N 37° West 13.20 chs N 48° W 5.95 Stone Red oak ⅓ N 30° E 27 L, N 36° E 3.36 chs Stake sycamore 15 S 5° E 40 L, N 11° E to center Dirt Road bridge 8.50 chs N 30° E 1.50 Chs Thence North Course to N Sand Creek 4.20 chs to section line. East 1.77 chs to ½ M Post N Side Sec 15 N 41.30 to center pc 10 East 15.60 set stone white Oak & N 45° E 2 L, S 30.30 chs set stone Stone East 16¾ L. East 4.97 to stone Hickory West at mill stone South 38° 20' W 16.84 chs stone, S 3° W 15.30 to center R R S.E. with center R R track 99 L S 32° W 1.50 Chs stone. S. 22° East 3.38½ Chs S. 55° E 2.26 Chs Stone S 10° E 16.55 to place of beg Containing 11 A. May 10-93 H.C.D. Co Surveyor

Sec 16 Tp 10 R 10

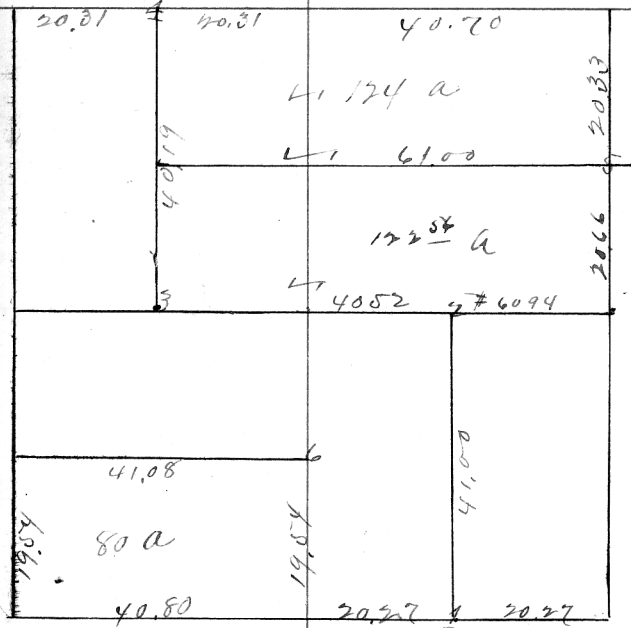

Beg ab N.W. Cor: E 20.29 chs; S 40.38 chs: W 20.13 chs to 1/2 M.P. stone; N 40.75 to beg = 81.58 a.
Beg at 1/2 M.P. W side: E 40.39; S 21.41. stake old Cor. to 80 a off E side 1/4 Sec; S 19.47 to 1/2 M.P.; W 40.67 chs to Sec Cor; N 19.43 to old stone Cor: N 21.17 to beg = 165.19
Beg at 1/2 M.P. E side: S 40.70 to Sec. Cor: W 40.58 to 1/2 M.P.: N 40.44 to Center Sec; E 40.39. = 165.19 acres. Feb 27.34 S.L.N.

6 { Beech 15 N 8 W 28
Ash 33 S 39 W 6
Hickory 4 S 71 E 23
" 2 N 25 W 17
Mar 8-34 S.L.N.

1 { Beech 7 S 49 W 9
" 7 N 26 E 26
2 { " 5 N 23 E 9
" 22 S 56 W 16
3 { " 16 N 41 W 67
" 14 S 43 W 4
4 { " 17 S 64 W 25
Smash 20 N 30 W 44.
Poplar 60 N 86 E 13

Jan 9-34 S.L.N.

Beg ½ m. C. & rid Sec: E 13.75; ash 8 S 56 W 87, Buch 18 S 8 E 20; S 21½ W 21.36, Buch 8 S 26 W 7, Sugar 10 N 44 E 45; W 6.33 Beech 16 N 7 E 27, Beech 17 W 47; N 19.78 = 20 a Apr 1st. 24 D M

Beg ½ M.P. & rid Sec; W 7.41 Buch 11 S 80 W 20, Buch 8 N 69 W 31; N 6.75 " 22 N 73 W 40, Hickory 12 S 74 E 42; E 7.41 " 36 S 46 W 82, Sugar 20 N 30 E 64; S 6.75 to beg = 5 a. Mar 19 1828. D M

Beg 19.78 S of ½ M.P. N rid Sec; E 6.38 stone, Buch 18 S 26 W 7, Sugar 10 N 44 E 45; S 13.99 stone, Buch 14 N 50 E 20, Beech — N 85 W 28; W 6.49 stone Sugar 20 N 55 E 81, Sugar 12 N 85 W 89; N 4.01 to beg = 9 a. May 24-34 D M

Beg ash S. E. Cor. W ½ S W ¼ Sec; W 13.74 R. Oak 36 S 77 W 64, Poplar 40 N 17 W 95; N 20.34 stone, Sugar 44 N 41 E 4; E 4.83 stone; N 20.32 stone Buch 24 S 38 E 71, Poplar 60 S 27 W 114; E 8.95 stone; S 40.34 to beg = 45.87 a July 18 1840 D M

Over

Sec 17 T 10 R 10

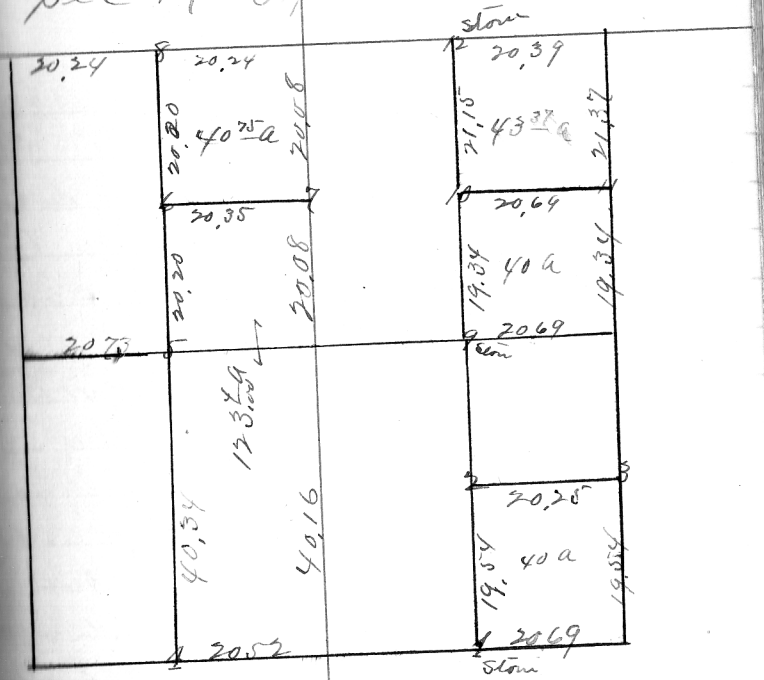

Buch 18 S 29 E 52
" 4 E 15
Elm 18 S 70 W 23
Beech 15 S 8 E 20
" 22 N 73 W 24
" 21 S 21 W 83
Cherry 11 S 32 E 29
Buch 24 S 4 E 21
" 12 N 40 E 32
Hickory — S 41 E —
Ash 20 S 47 W 7
May 31 — 36 — D. M —

1 { B. Walnut 4 S 70 W 50
Sugar 16 N 6 W 10 } 2 a
2 { B Walnut 8 S ½ E 104
Buch 6 N 10 } ½ a
3 { " 26 S 20 W 16
" 10 N 11 W 12 } 2 a
4 { Cherry 16 N 40 E 62
Hackberry 4 S 16 W 5 } 7 a
5 { Beech 13 S 62 W 24
" 19 S 56 W 57
" 15 N 81 E 31 W 31 } 4 a
6 { " 5 S 72 W 16

E ½ S E ¼ N E ¼ S E ¼ N E ¼ S E ¼ N ½ S E ¼ N E ¼ S E ¼

Beg at stone on N side Mich. road on E line of W ½ S W ¼ Sec 17; N 1.25 to stone: N 21 ¼ stone in Road: thence to beg = 21 ⅞ poles.
Aug 18 1849 S. L. A.

Beg at (stone) N. E. Cor. W ½ N. E. ¼; S 40.58 (old stone): W 20.33 (old stone); N 1° 25' W 66 old stone: N 88° 30' E 6.47 old stone: N 45° W 13.97 old stone; E 6.56 to beg. Apr 13 1866 S. L. A.

~~Beg at N. E. cor. S ½ S W ¼ Sec~~

Beg at stone on Sec line 14.62 N of S. E. cor. of Sec; N 4.92 to old stone cor of 40 a off S. end of ½ qr Sec; W 20.29 stone; S 4.92 stone: E to beg. = 16 a Nov 14 1872 S. L. A.

Beg at ½ M. P. E side Sec; S 21.12 to old stone cor; S 19.43 to Sec. cor; W 20.69 (old survey); N 19.54 stone; N 20.86 ¼ stone; E 20.68 to beg — from 2nd to 5th Station 20.69. cont in N track 42 a — in S track 40 a
Feb 27 1884 S. L. A.

by agreement of the parties interested, Chas. Sarah Ann Coy, Clay Calder, Jane Hilsher, and Robert Johnson, S from NW corner of sec. 17 - Tow. 10 N. Range 10 E. was this day located 4 6/100 north of old stone and referenced in as follows,

Witness stone 2 5/100 south 45° east. stone 2 5/100 south 45° west

H.C.S.

Nov. 19, 1900

My Commission expires Nov. 21, 1900

W½ SE¼ & S½ SW¼

Beg at ½ M. P. N side Sec; E 20.60 stone, Beech 14 S 19 E 41, & Oak 15 N 2 E 49; S 40.70 stone Beech 51 E 73, Poplar 24 S 78 E 61; W 14.05 " in Mich. road: S 50½ W 5.57 " in Mich. road; S 42½ W 4.87 stone; W 34.91 stone; N 22.73 stone Beech 24 N 44 E 8, Sugar 6 S 41 W 18; E 17.64 stone Beech 10 N 37 W 88, Sycamore 4 N 5 W 87; N 19.43 stone Hackberry 18 N 69 W 54, Sugar — S 14 W 29; E 18.16 to beg = 119.43/100 A

Aug 1 1834 S. Mc.

W½ NE¼ & E½ NW¼ & NE¼ SW¼

Beg in Center of Sec. 18; W 1.25 stone; N 42½ E 4.87 stone in Mich. road; S 50½ E 0.57 stone in Road; W 6.30 to beg = 1/4 A

Aug 1 1834 S. Mc.

Beg ½ M. P. S side Sec; E 20.60 stone, Beech 13 N 70 E 39, Beech 19 N 88 W 39; N 20.41 stone Sugar 18 N 27 E 61, Beech 21 S 81 E 66; N 20.41 stone Beech 4 S 51 E 73, Poplar 24 S 78 E 61; W 14.05 stone in Mich road; N 50½ W 5.57 stone; S 42½ W 4.87 stone; W 34.91 to ½ M.P.; S 40.02 to Rec cor; E 33.26 to beg = 228 43/100 A

May 20 1835 S. Mc

over

Sec 18 S½ 10 R 10

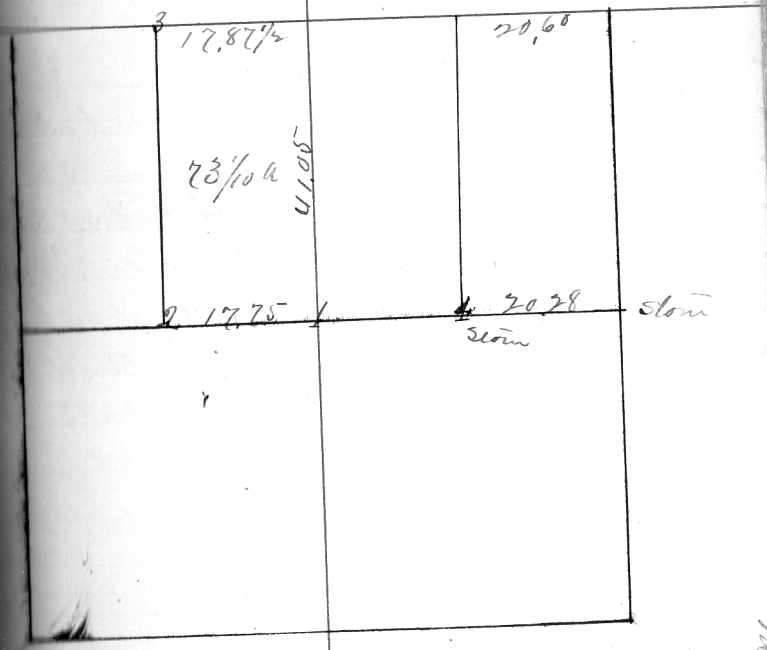

Sec 18 S½ 10 R 10

1 { Beech 10 S 8
" 14 N 26

2 { " 5 S 80 E 35
Ash 12 S 14 E 15

3 { Hackberry 18 N 69 W 54
Sugar 7 S 14 W 29

4 { Elm 24 S 82½ E 129
R Oak 45 N 63 E 171

Apr 2 1852 S. Mc

Sec 18 S½ 10 R 10

Beg at ½ mile post on S line of Sec 18 T 10 R 10 E; N 45° E 1.06. Stone referenced N 45° E 0.71 & N 45° West 0.25 distant

Aug 17 1900 H. L. S.

Dec 1 1900 Commission expires

Dec 8 1900.

Corr survey made by agreement of all parties interested & Sarah Selby, Geo. Nelson, Robert Johnson & Clay Elder, H. L. S.

Beg at 1/2 M. P. (stone) E side sec.
W 30.38 ch on West of sec

By agreement of parties interested the aforesaid
half mile or sec. corner between sec 7 & 18 township
10 north, range 10 East this day relocated and referenced
in as follows stone 5 ch West 45 c stone south 25 c East
Done 19, 1900, H. G. S.
My Commission Expires Jan 21, 1900

NW 1/4 S.E.

Beg at center of Sec; E (or 3.22 ?)
41.42 to 1/2 M.P. Rck plain at
1/2 Way on line. N.E. cor to N.W. of
S.E. 1/4 Buck 20 S 74 1/4 E 23 L.
Mar 3 1874 S.L.A.

Sec 19 T 10 R 10

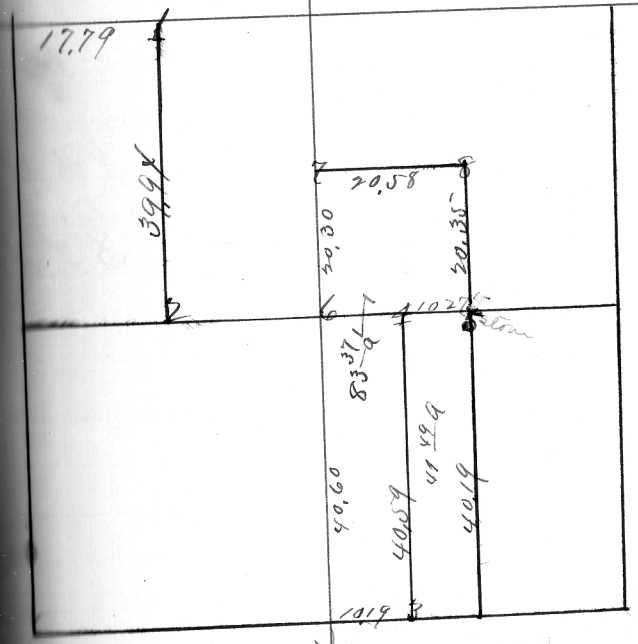

Beech 13 S 42 E 9
" 20 N 14 W 34
" 15 S 25 W 10
Sugar 3 N 14 W 33
Beech 18 S 28 E 18
" 16 N 81 W 30
" 16 N 56 E 94
" 21 N 58 W 58
" 21 S 45 E 46
" 22 N 26 W 47
" 14 N 2 E 50
Aug 12 - 81 S.M.

Feb 1822 S.M.

8 - Beech 16 S 48 E 52

Sec 20 Tp 15 R 10

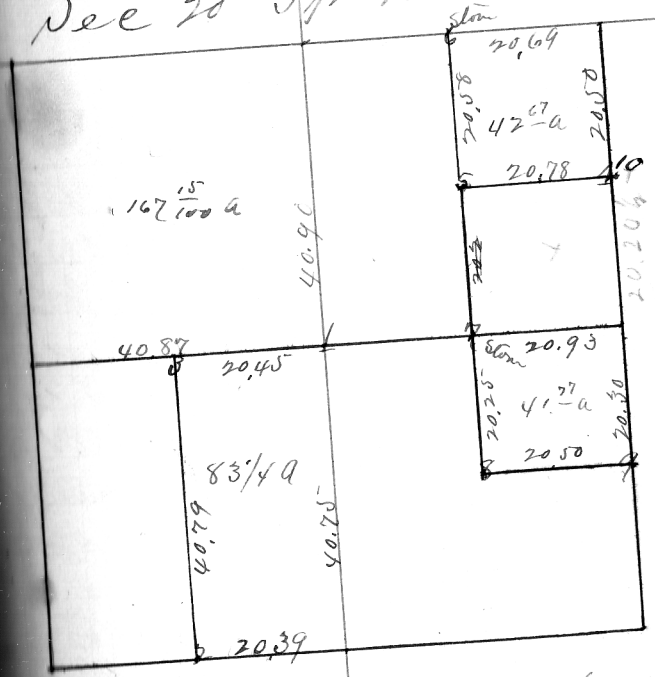

Beech 10 A S 3 E 16
" 20 S 22 W 23
" 18 S 66 W 42
" 36 S 60 E 33
Chy 10 A 74 E 37
Spruce N 36° 10' W 65.4
Crylberry S. 4° W 54.6
Dog W. 1900 H.B.

1 { Sugar 36 S 7 W 28
Beech 6 A 14 W 22

2 { Ash 18 A 62 E 24
Elm 36 S 28 W 3

3 { Beech 8 S 89 W 19
" 25 S 86 E 31

4 { Lynn 3 A 62 E 10
Beech 10 A 78 W 52

5 { Sugar 22 S 26 W 56
Beech 4 S 88 W 62

6 { Sugar 16 A 6 W 10
Beech 4 S 44 E 10

Beg 1/2 M. P N side Sec; N 20.00.
Chery 5 S 62 E 21. Chery 3 N 52 W 5;
E 20.00. Beech 5 S 56 E 14. Beech 6 N 39 W 26
S 20.00 " 17 E 7 " 10 S 83 W 39
W 20.00 to beg = 40 a. Oct 17 1825 D M
Beg. where the Lawrenceburg State
road crosses the N line of Sec;
E 12.00 Beech 22 N 60 E 30. Beech 6 S 63
W 20; S 4.73 ash 14 S 44 E 16. W Beech
6 N 6 E 96 = 42 84/100 a. Mar 1828 D M
Beg at N.W. cor Sec; E 16.68; S 68 E 40;
S 2 W 19.64. Beech 5 S 56 E 14. Beech 6 N 39
W 26; W 19.60 Chery 5 S 62 E 21. Chery
3 N 52 W 5; N 24.10 to beg = 41 79/100 a
Jan 15 1842 D M
Beg 1.17 N of S & Cor. N W 1/4 N E 1/4;
N 61 1/2 W 2.98; N 14 1/4 E 2.00; E 1.89; S
3.25 to beg 1/10 a Apr 1842 D M
Beg N 77° W 1.15 from N.W. cor of
John Martins House in N E 1/4 S E 1/4
of Sec 17.; S 22 E 4.00; N 68 E 30
W Beech 16 A 18 W 17; N 36 W 4.10;
S 68 W 2.00 to beg. = 1 a
June 5 1845 D M

over

20 – 10 – 10

Beg ab ½ M. P. N side sec;
N 20.00 stone, Beech 16 S 47 E 11;
Cherry 12 S 24 E 24; E 20.00 stone
Beech 36 N 71 W 11; Beech 12 N 89 E 15½;
S 20.00; W 20.00 to beg = 40 a
July 22 1848 D. M.

Beg. ab S. W. cor of Lot deeded
by Harden Loyd to Asa Skinner
in W½ N. E¼; N 68½ W 2.91; N 2
E 5.26; S 64¼ E 2.00; S 15 W 5.46
to beg = 1²¹/₁₀₀ a. Aug 18 – 49 D. M.

Beg ab S. W. cor; N 40.90 to ½
M. P.; E 40.29 stone; S 40.86 to ½
M. P.; W 40.78 to beg = 166⁷/₁₀ a
July 14 1851 D. M.

Beg. ab N. W. cor. N. E. ¼ S E ¼;
Beech 14 N 46½. Sugar 8 S 20 E 25.
S (N 50) 20.42½, Beech 18 N 30¾ W 7¾;
Beech 8 N 71¼ E 37; E 40.87 stone
Be[illegible] at S. E. cor. N. E. ¼ S. E. ¼;
N. 10; N. 15 16 to spike in end
of spike: S. E. with center of
10.88; E. 9.66 to stone at beg.
Aug. 19, 1886. J. A. S.

N E ¼ of S E ¼ Sec 20 T 10 R 10 W

S W ¼ of N W ¼ Sec 20 T 10 R 10 W

20 – 10 – 10

Beg at S. W. corner of the ~~north~~ east ~~quarter~~ half of the S. E. quarter of sec 20 – T. 10 R 10 and run – North 1320 ft to the N. W. corner of the east ½ of the S. E. ¼ of sec 20 T. 10 R 10 and running 132 ft south to the S. W. cor. above and set stone. Apr 21 1900.

S ½ of S W ¼

Beg ¼ M. P. S side sec; N 20.31
Beech 22 & 3 W 17. Beech 5 N 66 E 22;
N 20.31. Beech 15 N 5 W 15; Beech 22 &
5 4 E 15; W 40.64 to ¼ M. P. Sept
7 1836 D.M.

Beg ¼ M. & W side sec; N 20.42
Beech 8 N 25 W 31, Beech 6 S 16 E 16;
E 40.36, Sugar 6 S 73 E 16. Beech 10 S 65
W 15; S 20.60. Hickory 30 N 20 E 47,
W. Oak 30 S 6 E 17; W 40.20 to beg
= 82 ⁴⁰/₁₀₀ a Sept 7. 1836 D.M.

N ½ of W ½ of sec.

Beg at ¼ M P W. side sec: N 20.52 chs
S.E. stone, Mulberry & S 40° W 76 25
N 20.52 chs to Sec Corner.
Nov 16-95 - Y. C. Dale

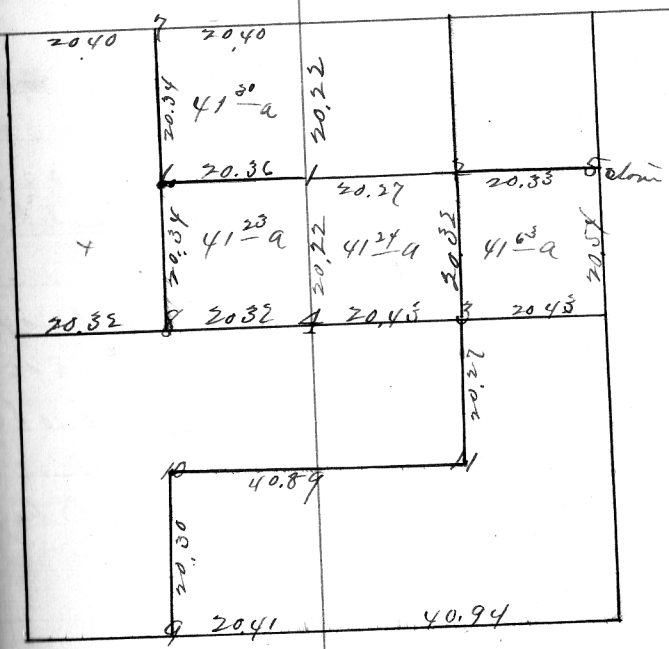

Sec 21 Tp 10 R 10

4 { Beech 11 S 38 E 5
" 12 N 3 W 20

5 { " 10 S 79 W 17
" 8 N 23 E 16

9 { Sugar 20 N 58 E 69
Sycamore 12 S 5 W 5-4

10 { Poplar 42 S 39 E 54
Beech 14 N 39 W 34

11 { " 15 S 70 E 15
" 14 N 6 W 16

June 6 1837 D.M.

1 { Sugar 18 N 70 E 15
Beech 4 N 16 E 17
Beech 6 S 39 W 33

2 { " 15 S 9 W 6
" 10 N 8 E 2

3 { " 10 S 6 W 7
Sugar 28 N 17 E 41

4 { Beech 15 N 5 W 15
" 22 S 54 E 15

5 { " 14 S 6 W 38
Dogwood 8 N 35 W 30

6 { Beech 22 N 21 W 22
" 7 S 16 E 31

Sept 1836 - S. 20.00 -

Sec 22 Th 10 R 10

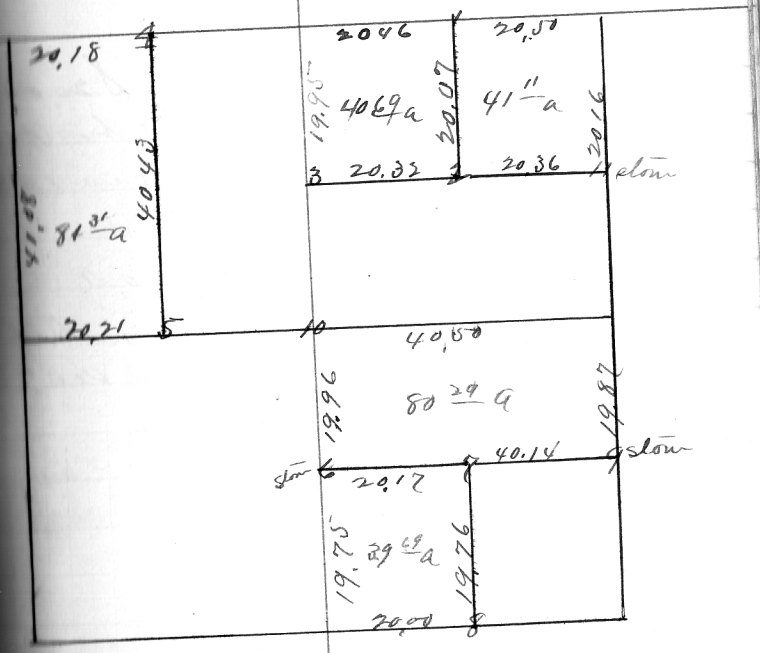

Beg at N. E. cor of Sec; S 20.00
Beech 15 S 18 E 2½. Maple 18 N 19 W 14.
W 10.00 Poplar 3 N 88 W 28. Sm Elm 4 N 85
E 32; N 20.00. Dogwood 4 in Co W 4½. Beech
15 N 30 E 50; E 10.00 to beg = 20 a
Jan 3 1845 D.M.

Beg at ¼ M. P. W side Sec;
S (W 50) 40.71 to Sec. cor.
Feb 17 1868 Saml L. Smith

Maple 36 S 11 E 21
Beech 11 N 50 E 31
Poplar 17 S 15 W 20
Beech 16 N 24 E 13
Oak 5 N 74 E 14
Beech 24 S 64 W 30
Sugar 14 N 81 W 31
Beech 16 N 81 E 28
" 16 S 50 E 4
Sm Elm 24 S 45 W 46

1 Beech 7 S 7 W 12
" 21 N 24
" Poplar 24 N 11 E 133
2 " 14 N 48 E 16
" 12 S 49 W 34
" Elm 10 S 13 E 52
3 Sugar 24 N 70 W 8
Beech 17 S 37 E 34
4 Buckeye 14 N 36 W 27
Beech 11 N 80 E 30
5 Sugar 16 N 57 E 15
Beech 6 S 10 E 33
#6 " 16 N 70 W 17
Sugar / Beech 17 S 74 E 24

Dec 7 1836 D.M.
Jan 1850 Sm

S ½ of N E ¼ and N W ¼ of N E ¼ Sec 25

Beg ½ M. P. S side Sec 14;
N 20.09 Buech 12 N 11 W 10. Hickory 22
S 38 E 27; E 20.36 Hickory 30 S 27 E 49.
Buech 16 S 51 W 9; S 20.30 stone Elm 10
S 74 W 41, Maple 20 S 88 E 87; S 20.07
stone Buech 18 — 29. Buech 14 S 16
W 48; W 20.45 Maple 15 S 39 E 18, Elm
20. N 27 W 33; N 20.09 to beg = 82 15/100 a
June 4 1855 S.M.

S W ¼ of S E ¼

Beg at ½ M.P. S side Sec E 20.25
stone; N 20.31 stone, also beg at ½
M. P. S side Sec; N 40.38 found old
stone, Quality Sec. W Oak 40 N 73 E 30,
Beg at S.E. Cor. S.W. of S.E. ¼; stone
N 2.85½ stone; W 4.00 stone; S. 2.85½
stone; E 4.00 to beg = 1 14 a
May 9 1866 S.L.A.

N E ¼ of S E ¼

Beg at N.E. Cor. Sec; S (S 4° 33') 40.20
to ½ M.P. red stake at ½ way 20 10
Buech 12 N 8 W 40½ t Buech 8 S 45¾ W 19;
W. from ¼ stake 20.37½ stone; N 20.11½
stone; Oak 15 S 43¾ E 60; E (N 5° 26') 20.65½
to beg = 41.14 a. June 20-67 S.L.A.

Over

Sec 23 T 10 R 10

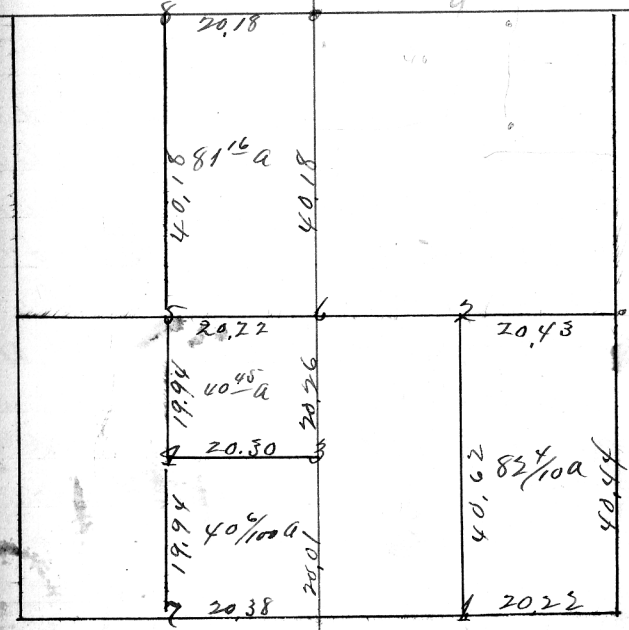

2 { Buech 10 N 43 E 17
" 13 S 4 E 36

8 { " 10 S 22 E 15
" 8 N 18 W 20

June 4-60 - S.M.

4 Stone S 183/4 l
Stone S 60° W 43½

1 { Beech 14 S 4 E 3
" 18 N 6 W 25

2 { " 18 N 61 W 20
" 24 S 87 E 14

Feb 9-36 Surv

3 { Hickory 21 N 19 E 8
" 18 S 26 W 21

4 { Beech 20 S 65 W 30
" 15 N 89 E 42

5 { Hickory 22 N 87 E 11
" 24 S 18 W 41

6 { White Oak 40 N 75 E 30
Re Corner 33 S 46 E 38

Mar 1842 - S.M.

23 - 10 - 10

Pt. W½ of N W¼

Beg ch ½ M.P. on N line S W¼;
N 9.85 stone; E 20.32 stone; S 9.85
stone, Hickory 22 N 87 E 11. Hickory
24 S 18 W 4.1; W 20.31 to beg = 20 a
Nov 31 1869 S.L.A

S W¼

Beg ch S.W. Cor Sec; E (E 5° 32'
20.30½. Red ¼ stone. E 20.30½ to ½ M.P.
From ¼ stone 40.19 to N line of ¼
Sec; Red stone by old bearings. Hickory
22 N 87 E 11 & Hickory 24 S 18 W 4.1. Also
Red stone on ½ way on line.
Mar 31 1869 S.L.A.

S E¼ N W¼

Beg at S W Cor S E¼ (S E¼) of N W¼
N 20.20½ chs, stone, stone E 40.27 stone S 11.2;
East (Var 4° 2') 20.43 chs State Corner N 30½
South 20.20½ chs to old center stone;
West 20.43 chs to beg. May 31, 1869
Henry C. Dolen

Pt. SE¼ NE¼

Beg N E cor N W ¼ S E ¼ S. 40.5 on
set stone at 20.26. Begin same
40.42½ set stone at 20.21¼ stone W
25 l. Also beg N W cor. S E¼ S E¼ W. 20
stake, S. 9.85 stone, E 20.33 stone, N
9.85 stone, stone W 57 l to beg. 20
Apr. 21—1902. C.A.S.

S W 1/4 S W 1/4

Beg ah S W Cor. Sec; N (V 3° 55') 40.44 1/2 M.P. W rids, Red stone at 1/2 Way, 20.22. N.W. Cor. S W 1/4 of S W 1/4; 20.29 stone, B Oak 12, N 51 1/2 E 27 V W Oak S 20 1/2 E 18 1/2 L; S 20.29. old. stone.

May 9 1866 S.L.A.

Beg ah N.W. Cor. Sec; E (V 6° 11') 20.28 1/4 - 1/4 stone; E 20.28 1/4 - 1/2 M.P.; E (V 6° 21') 20.43 1/2 - 1/4 stone; E 20.43 1/2. Sec Cor. S (V 4° 39') 40.54. 1/2 M.P.; S (4° 14') 40.43 Sec Cor; W (V 6° 13') 20.67 1/2 1/4 stone, Beech 16 S 7° W 48. Oak 18 N 33 W 41 1/2; W (V 6° 13') 20.67 1/2 - 1/2 M.P.; W (6° 18') 20.13 1/2 1/4 stake; W 20.13 1/2 Sec Cor. and Beg at 1/2 M.P. S rids Sec; N (V 4° 06 3/4) 20.22 1/4 stone, Beech 20 N 61 E 20 1/4 V Beech 7 S 49 1/2 E 13 3/4; N 20.22 Custm stone, Hickory 20 S 13/4 W 30 V Beech 12 N 16 1/4 E 19 3/4; N 20.22 1/4 stone, Beech 10 N 4 1/2 W 25 V Beech 8 S 44 E 31; N 20.22. 1/2 M.P.

Sec 24 T 1/2 10 R 10

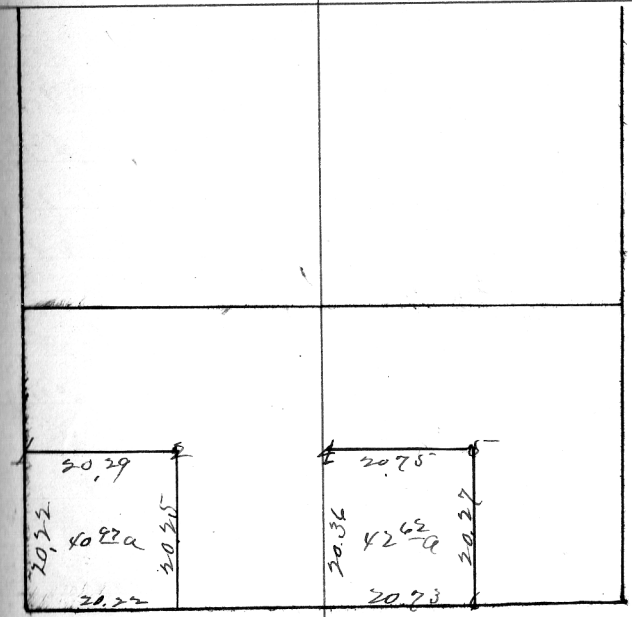

1 { Beech 14 S 47 E 24
  " 15 N 60 W 29

2 { Hickory 24 N 70 W 13
  Beech 16 S 5 E 30

3 { " 18 S 31 W 14
  " 9 N 35 W 15

4 { " 9 N 66 W 11
  " 19 S 62 E 23

5 { Dogwood 2 S 78 E 10
  Beech 15 S 35 W 27

6 { " 32 N 6 W 5
  on Run 30 N 6 E 18

Mar 4: 1840 - 5 m

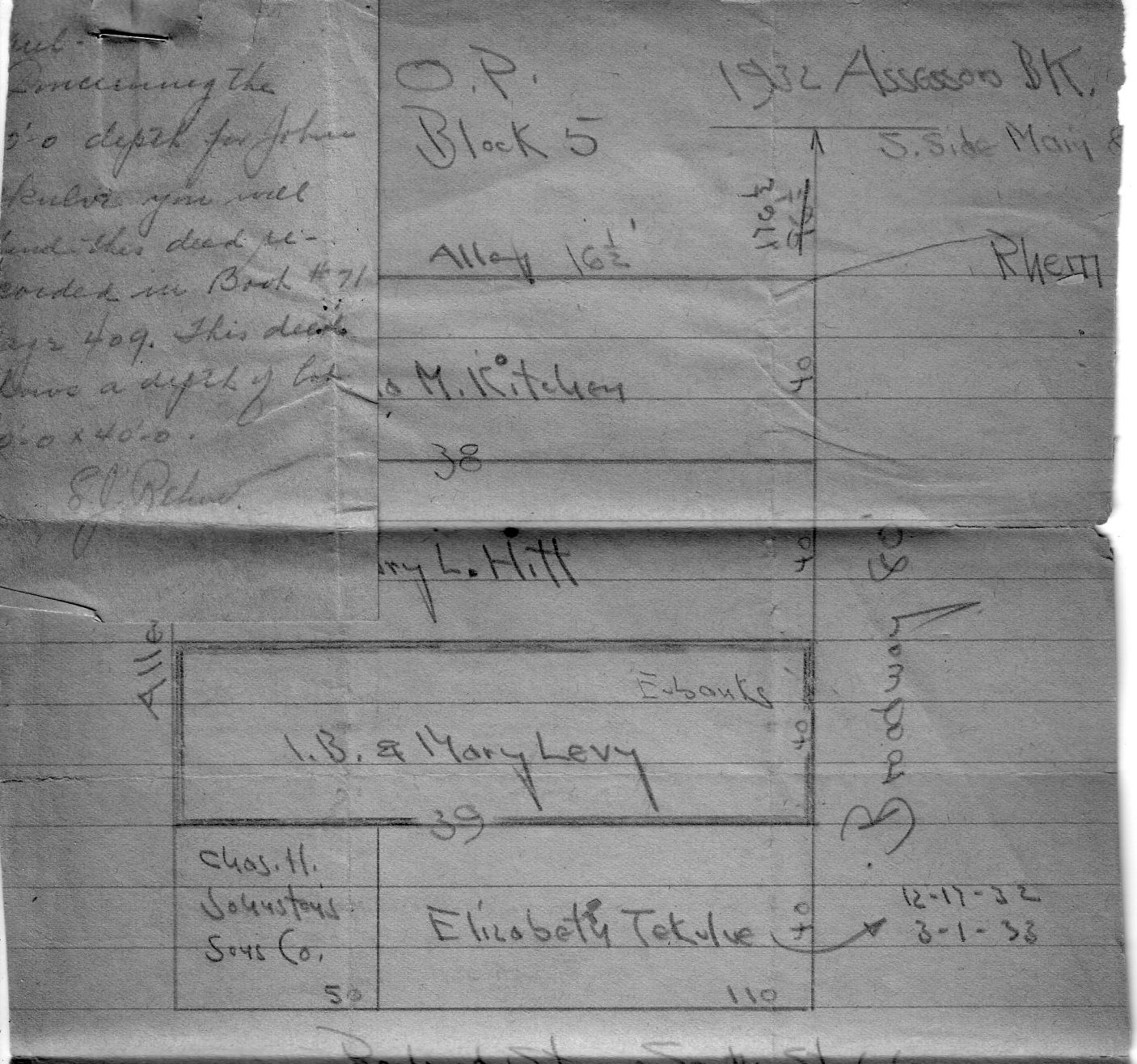

Railroad St. South St.

John Tetulve 1936 OP 40 X 100 ~~Ft~~ (on 39
Mary L. Hitt O.P. S½ 38 Block 5 (19
Johnston's 1936 40 X 50 SW (corner 39)

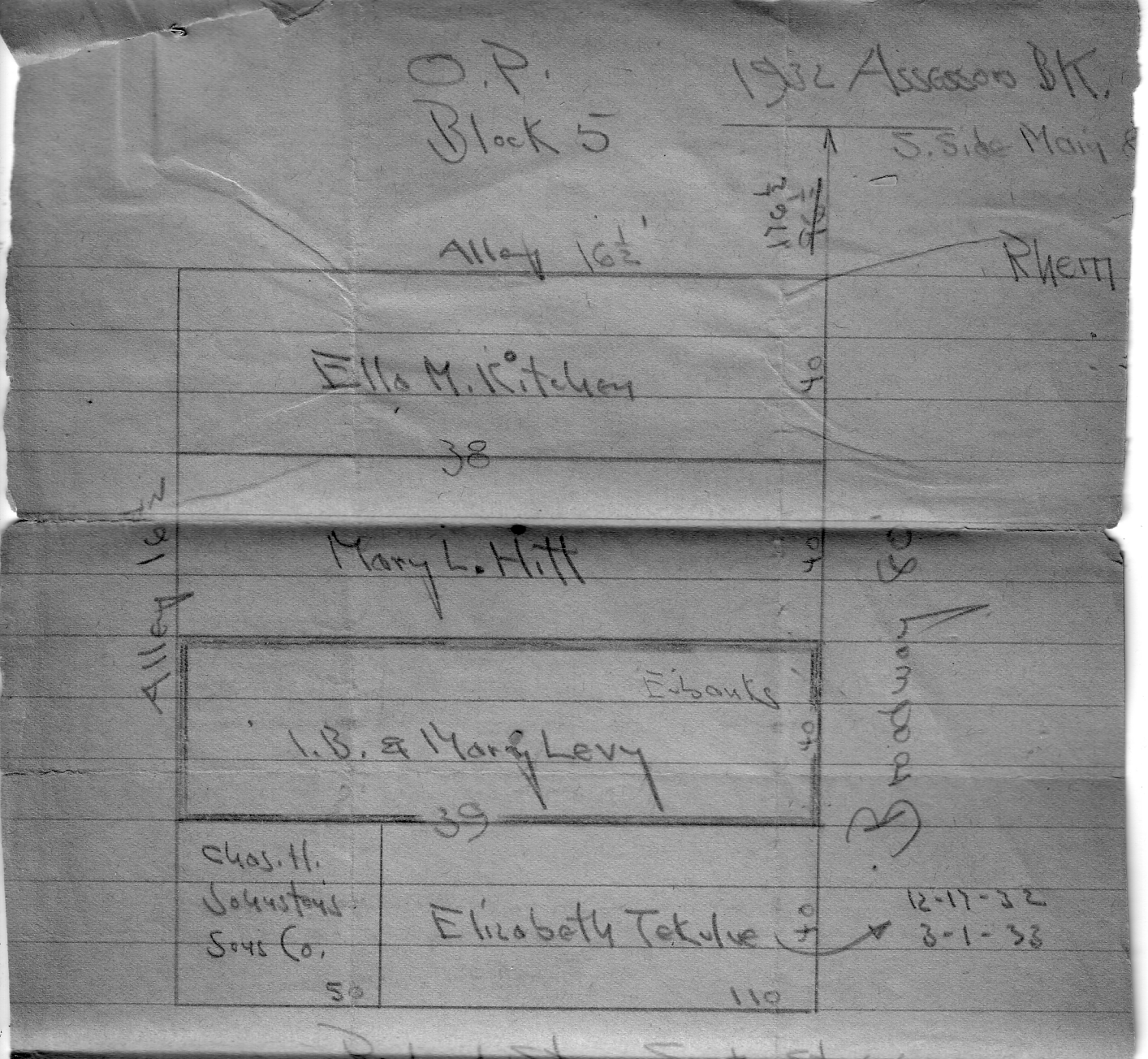

John Tekulve 1936 OP 40 X 100 SE Cor 39
Mary L. Hitt O.P. S½ 38 Block 5 1936
John Tekulve 1936 40 X 50 S.W. Corner 39

BK 73 363

Norman Eubank & wife

to

Johnston Son's Co.

The N½ of Lot 29 in Block 5 in O.T

24-10-10

Beg at ½ M.P. W side sec; E (S 6° 12') 20.05½ ¼ stone Birch 8 N 57¼ E 4¼; Elm 5 N 89 W 23. E 20 05¼ Rocks stone. Beg at ¼ stake on S. line S E¼ (N 14° 10 3/8') 20.21¾ - ¼ stone, Birch 20 S 25 W 31 L Elm 4 N 55¾ W 53; 20.21¾ - ¼ stake on N line S E¼ (N 14° 23 3/8') 20.24½ ¼ stone S Elm 10. 26¼ W 29 L Birch 10 N 66¼ W 50 L; N 20.24½ to ¼ stone on N line S E¼. Beg at ¼ stake on S line S W¼; N (W 4°) 20.32½ to ¼ stone. Oak 12 N 56½ E 36 L Oak 6 S 49½ E 22 L; N 20.22¼ to ¼ stone on N line S W¼; N (W 26') 20.22¼ to ¼ stone, Sugar 24 N 2½ E 8 L. Birch 4 S 78¼ E 7¾; 20.22¼ stake on N line N W¼; the E½ S E¼ = 83.48 a and E½ N E¼ 3.14 a. S W¼ N E¼ = 41.62 a. E½ of N W¼ = 40.64 a. N E¼ S W¼ = 40.68 a and the N W¼ S E¼ = 41.28 a.

12 1876 S. L. A.

24-10-11

Beg at N E cor Sec West 20 48½ chs set stone, stone S 42 L, Stone N 23½ L; West 20 48½ chs to ½ M.P. N Side Sec; May 30-92 A.G. Dolen.

Beg at ½ M.P. S side 25-10-10 West 60.57¼ set stone from Cor Maple 2 To Church bears N 26° 15' W 65 Set Sec Cor at 40.38 chs North. chs after Measuring from S E. Cor. N E¼ of N E¼ 26-10-10 to N E Cor. S E¼ of S E¼ 23-10-10 40.40½ chs. Set Sec Cor. at 26.16¼ chs being in proportion of old survey.

April 22nd 1903

E.M. Hamilton

N W ¼ and S W ¼ of S E ¼

Beg 20.18 N of ¼ M. P. S side Sec;
Sw Gum 16 S 88 E 11. Hickory 3 C N 89 W 41
N 20.18 Hickory 14 S 88 E 9. Beech 16 N 70
W 45; E 20.57 Hickory 30 S 77 E 3. Hickory
15 S 87 W 21; S 20.25. Elm 10 N 68 E 17. Elm
16 N 82 W 42; W 20.25 to beg = 41 57/100 a
Feb 10, 1842 S W

Beg ab ¼ M. P. S side Sec;
N (V 4° 44') 20.24¾ - ¼ stone. Oak 20
S 56 E 56. Beech 12 S 76 W 43½; N
20.24¾. Centre stone. Beech 12 S 78½
W 63. Beech 8 N 44¾ E 76 l; E (V 6° 06')
40.90 - ¼ M. P. E side; set ¼
stone ab ¼ way 20.45. Hickory 16
S 89 W 14 & Elm 5 N 81 E 17;
Setch 3 1867 S. L. A.

Beg ab S. W. Cor of Sec; N (V 4° 24') 40.88½ -
¼ M. P. set ¼ stone ½ way. 20.16¾. Beech
15 S 51¼ E 79¾. Elm 5 S 47¾ W 29¾. Also
beg ab S. W. Cor said Sec: N (V 4° 24')
4.47 stake; E (V 6° 02') 4.47 stake S (V 4° 24')
4.47 stake; W (V 6° 02') 4.47 to beg = 2 a
Oct 3 1867 S. L. A.

13 - B Gum 3 N 29 E 20 & Elm 10 S 56 W 15

one

Sec 25 Tp 10 R 10

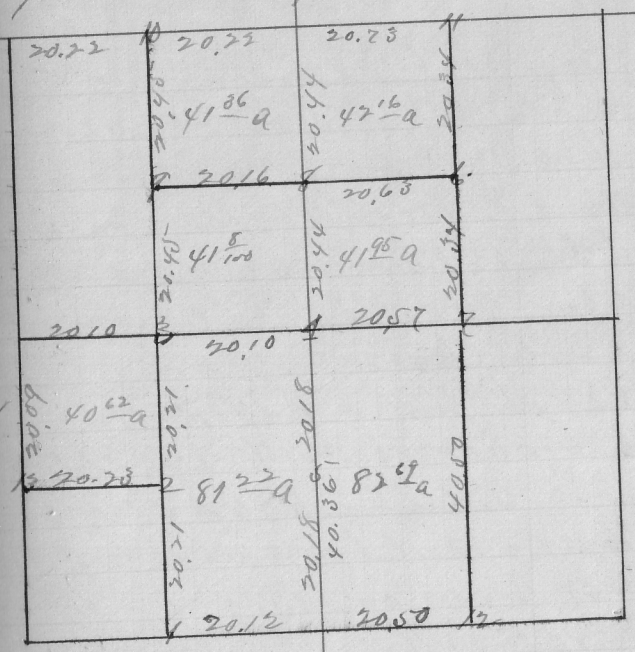

1 { Beech 24 N 46 E 11
" 28 N 66 W 36

2 { Oak 60 S 21 E 3
Maple 12 N 10 W 39

3 { Hickory 24 S 24 E 24
Beech 10 S 86 W 21

4 { Hickory 14 S 88 E 9
Beech 16 N 70 W 25

5 { Sw Gum 16 S 88 E 11
Hickory 36 N 89 W 41

6 { Poplar 16 N 89 E 39
Beech 12 S 73 W 16
Setch 1867 S W

7 { Hickory 30 S 77 E 13
" 15 S 87 W 21

8 { Beech 16 S 60 E 11
" 16 N 44 W 33

9 { " 13 S 42 E 70
Ash 4 N 36 E 12

10 { Beech 18 S 31 W 14
" 9 N 35 W 15

11 { " 22 N 6 W 5
Sw Gum 30 S 6 E 18

12 { Poplar 20 S 28 W 35
Beech 10 N 32 E 74

25 — 10 — 10

Beg ab N.E. Cor. Sec; S (@ 4° 12') 40.58 ½ M.P.; S (@ 4° 34') 40.44 rec cor; W (@ 6° 22') 20.42½ ¼ stone; W 20.42 ½ M.P. Beg ab ¼ Stone on S line S.E. ¼; N (4° 39') 20.23½ - ¼ stone. S. Gum & S 44/4 & 5.3½. R Oak 4 N 34 W 68 L; N 20.23½ - ¼ stone on N line S.E. ¼ Hickory 16 & 84 W 140 S Gum 5 N 81 E 17; N (4° 28') 40.53½ to ¼ stone on N line N.E. ¼ Birch 16 S 7 W 48 Oak 18 N 33 W 41½; E (@ 1° 13') 20.67 to rec cor. Beg ab ½ M.P. E side; N (@ 0° 06') 20.45 ¼ stone. Nov 13. 1867 S. L. A.

Beg ½ M.P. N side Sec; S (@ 4° 37') 20.23 stone. W Oak 12 N 68 W 59; S 20.23 Center stone; W (@ 5° 58') 20.10½ stone; W 20.10½ to ½ M.P.; N (@ 4° 24') 20.18½ stone Hickory 18 & 56 & 57½; N 20.18½ rec. cor; E (@ 5° 58') 40.25 to beg.

Also beg. ab ¼ stone in E line of said ¼ sec; W to ¼ Stone on W. line of same. Also beg. ab Center of N. line; S 15 ¼ stone on S line. Ash a stone ab.

The intersection. S Gum 5 N 32 & 38¼ L; Also beg ab ½ M.P. on S side Sec; W (@ 6° 34') 20.18¼ ash stone; W 20.18¼ to rec. Cor; N from ¼ stone (@ 4° 32') 40.36½ to ¼ stone on N line of ¼ Sec; Also beg. ab ¼ stone on W line; E (@ 5.58') to ¼ stone on E side, ash stone ab intersection. Maple 20 L 2½ W 27¼ L & Birch 5 N 18½ & 24¼.

Feb. 25. 1870 Saml L. Anderson

Beg ak 1/2 M.P. S side Sec; N 4.91
Paplar 30 S 62 W 22. W Oak 60 N 83 E 62;
E 20.38. Paplar 15 S 73 E 17. Bkum 24 N 25 W
S 4.91; W 20.38 to beg = 10 a Nov 29-39 D.

Beg 4.91 N of 1/2 M.P. S side Sec;
N 35.64 Beech 4 S 11 E 15. W Oak 36. N 33 E 23;
E 20.47 Beech 16 S 63 W 27. " 15 N 73 E 30;
S 35.66 Paplar 15 S 73 E 17. Bkum 24 N 25 W 45
W 20.38 to beg = 72 79/100 a. Nov 29. 39 D M

Beg ak 1/2 M.P. N side Sec; S 24.02. Chey
15 N 33 E 57. Sugar 16 N 75 W 42;
W 20.36 Beech 5 N 84 W 43. Bkum 6 N 22 W 31;
N 24.54 " 10 N 43 W 17. Beech 13 S 4 E 36;
E 20.38 to beg = 50 a. Mar 30 - 47 D M

Beg ak 1/2 M.P. W side Sec; N 10.14 Beech
16 S 60 E 38. Beech 9 N 45 E 28; E 10.00. W Oak
18. S 63 E 22. Bkum 36 N 69 W 45; N 10.00 Paplar
24 N 2 E 27. Paplar 27 S 69 E 41; E 10.15 Beech
" N 55 W 20. Beech 4 S 27 W 19; S 20.33. "
24 S 4 E 18 " 15 N 1 E 18; W 20.35 to
beg = 30 97/100 a. Mar 31 1847. D M

13 Beech 14 N 56 E 7. Beech 17 S 38 W 13
14 Hickory 20 S 69 E 11 " 10 N 23 E 24
Doc

Sec 26 Tp 10 R 10

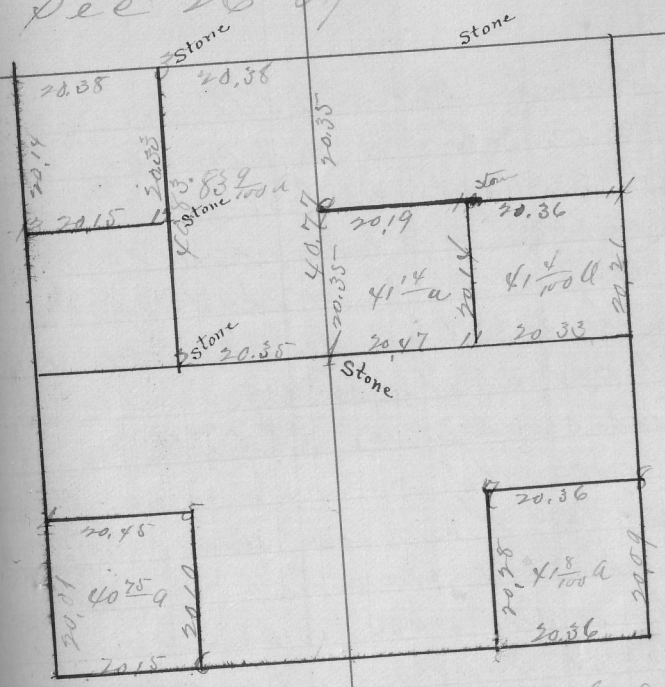

Beech 18 S 12 E 46
" 17 N 62 E 50
Bkum 31 N 29 E 20
Elm 10 S 56 W 15
Paplar 18 S 6 E 58
Sycamore 40 E 50
Oak 36 N 48 E 61
Beech 12 S 32 W 55
Hickory 14 S 47 E 65
Beech 11 N 55 W 30
" 4 S 37 W 19
Mar 30-47 D M

1 Beech 11 S 11 E 15
W Oak 36 N 33 E 23
2 Beech 24 S 76 E 18
" 15 N 16 E 18
3 " 10 N 43 W 17
" 13 S 4 E 36
4 " 9 S 5 W 10
" 21 N 18 E 15
5 W. Oak 50 S 35 E 13
Dogwood 8 N 7 - 13
6 Beech 11 N 53 E 16
" 13 S 67 W 12

Dec 1836

26-10-10

Pt. E½ S.W¼ S.E¼

Beg. ah S.W. Cor. E½ S.W ¼ Sec;
N 15.10; E 6.62 Buch 7 N½;
S 15.10 Poplar 40 N 28 W 7.5; W 6.62
to beg = 10 a Mar 30-55 D.M.

Pt. S.W¼ S.E¼

Beg ½ M.P. N side Sec 26;
S (W 40 36') found old bear ah 40.70.
W oak stump 36 N 33 E 33 (ash stone)
Also ash stake ah ½ Way 20.35
Poplar 18 S 6 E 58 L T Sycamore 40
E 50 L; E 20.19 old stone; S 20.38
stone, Hickory 14 S 67 E 65. Also
beg. ah N.W. Cor. S.W ¼ of N.E ¼
Sec 26; Poplar 18 L 6 E 58 T Sycamore
40 E 30; E 2.00 stone; N 2.00 stone
N 5.00 stake beg. Mar 19 1866
L. L. N

Pt. N.W¼ S.W¼

Beg ah ¼ Stone on N line N.W ¼;
S (W 0° 47') 40.30 to S line of ¼
Sec; ash stone by old beam yo,
also ash stone ah ½ way on
line - Mar 31 1869 L.L.N

Pt. N.W¼ N.W¼

Beg. at M Stone on N. line N.W ¼;
S. 24.59½, set stone; E. 20.31½ set
stone; N. 24.59½ to ½ M.P. set stone
Elm 30 S 108 24½ x Stone 8.50; W. 20.31½
Stone N 60 x Stone S 38

beg. = 50 A. Also beg. 25.00 ch. S.
of centre stone: S. 7.12½, set stone: W.
7.02, set stone: N. 7.12½ " " E.
7.02 " " at beg. = 5 acres.
Nov. 14, 1905. J.A.S.

NW¼ SW¼

Beg at N. W. Cor Said Sec;
N 13.44 Maple 36 S 81 W 14, B Gum
24 N 88 E 38; E 30.40 Birch 10 S 65
E 19, Birch 10 N 86 W 28; S 13.33
Birch 20 S 22 W 51; W 30.25 to beg
= 40 63/100 a - June 5 1845 S 26

SW¼ SW¼

Beg at S. W. Cor. Sec; E N 20.24
Beech 15. Cor. Birch 8 S 50 E 18; E
20.12 Sugar 18 S 8 W 42. Beech 24
N 84 E 33; S 20.07 Poplar 20 N 7 E
15; Birch 11 S 65 W 24; W 20.12 to
beg = 40 6/100 a. June 7-39 D. M.

NW¼ SE¼

Beg at N. W. Cor. S. E/4; E 20.29 Birch
18 S 75 E 39. Hickory 16 N 85 W 31; S 20.35
Birch 10 N 72 W 11, Birch 11 S 88 E 45; E 10.43
11 6 N 36 W 5 to gum 3 S 44 E 15; S 6.58
11. 10 S 65 E 19 Birch 10 N 86 W 28; W 30.40
Maple 36 S 81 W 14, B Gum 24 N 88 E 38; N 26.78
to beg = 61 36/100 a. June 5 1845 S 26

NE¼ SE¼

Beg at S. E. Cor. Sec; W 10.00 Birch 20
S 22 W 51; N 20.00. Birch 6 N 36 W 5
to gum 3 S 44 E 15; E 10.00 Birch 9
S 5 W 10. Birch 21 N 18 E 18; S 20.00 to beg.
= 20 Acres. June 5 - 45 D. M.

Sec 27 N 10 R 10

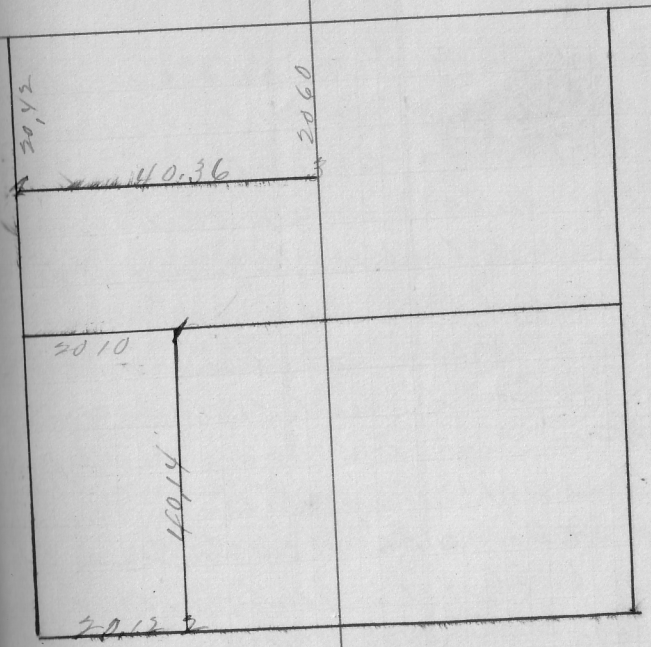

Sugar 4 S 78 E 9
Dogwood 3 N 11 W 20
Birch 11 S 65 W 24
Poplar 20 N 7 E 15
Sugar 16 S 73 E 16
Birch 10 S 65 W 15
" 8 N 25 W 35
" 6 S 16 E 16

Sept 36 - N 25 May 1855 D. M.

27-10-14

N. E 1/4 sec 11 T 4 S R 1 W 6th P M

Beg 1/2 M. P. S side; N (0° 5') ech stone ah old center stake. Hickory 20 N 20 E 4/4 & W Oak 30 & 6 & 17; N (0° 5') 20.55. ech stone, Beech 14 N 2 E 25 L; N 20.55 to 1/2 M. P. Beg ah 1/4 stone on W line N. E 1/4; E. (0° 30') stone & side. Beg ah 1/4 stone on S line N E 1/4. ech stone; N (0° 17') to old 1/4 stake & side, ech stone by old bearings. Also ech stone ah the intersection of the cross lines Center Cor. of N E 1/4, Beech 18 N 18 W 18 L; Beech 12 N 80 1/2 E 66. Also beg ah S. W. Cor of sec; N (0° 37') 40.54; N (0° 35') 20.36 old 1/4 stake. N 20.36 to sec cor.

Apr 29 1873 S. L. N.

Beg ah N. W. cor of S W of S W 1/4; E 20.10. S (0° 56') 2.03; S 49 W (0° 56') 17.75 to center of Mich. road; N 4 1/4 mil center of Road. 10.19 to W line of 1/4 Sec, N 6.40 to beg - 17.55 a

Mar 23. 1874 S. L. N.

Beg at S.E. Cor of Sec; W 21.97. Elm 20 S 37 W 27. Hickory 18 N 23 E 55; N 20.83 to center Middle Branch, Elm 14 S 55 W 18. Maple 16 S 55 E 19; N E and center of Middle Branch to center of Mich. road; N 46° W to N line of S.E 1/4; E 26.28 to 1/4 M.P.; S 40.57 to beg = 83 3/4 a Jan 7-36 D.M.

Beg at N.E. Cor of S.E 1/4 N W 1/4; stone, Elm 24 S 85 E 32; S 41.00 stone Beech 8 S 68 E 28. Beech 13 N 39 W 25; W 20.00 " 17 S 70 E 28 " 15 S 29 W 22; N 40.84 to Elm 15 S 74 W 14; E 20.49 to beg = 83 27 a Mar 3 1860 D.M.

Beg at N W Cor. E 1/2 N E 1/4; W 20.44; S 31.80 Beech 20 N 73 1/2 W 29. Beech 24 S 29 W 22. " 12 S 70 E 47; N 20.45 Beech 12 N 41 1/2 E 29. Beech 10 S 62 1/2 E 28; N to beg = 65 a-Dec 1863. Q.T.

Beg at S.E. Cor, Sec; W on line each stone at 1/2 Way 5 1/2 M.P. 20.97. Apr 29 1872 S.L.A.

S 1/2 of S.E 1/4; W of S.E 1/4 and N E 1/4 of S W 1/4

N E 1/4 of S W 1/4 and W 1/2 of S E 1/4

W 1/2 of S E 1/4

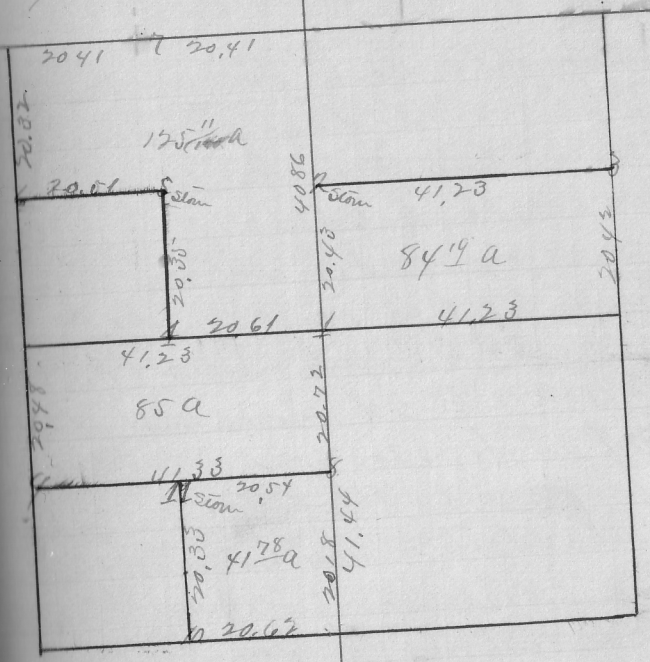

Sugar 20 N 58 E 69
Sycamore 24 S 5 W 57
Beech 8 S 68 E 28
" 13 N 39 W 25
" 6 S 7 E 23
" 16 N 9 E 60
Sept 6-36 - D.M.

" 14 S 7 W 64
" 15 N 39 E 81
" 17 S 40 E 28
" 15 S 29 W 21
Sept 15-36 D.M.

1 { Beech 22 N 87 W 19
" 18 N 34 E 29

2 { " 15 S 53 W 20
Elm 24 S 85 E 32

3 { Beech 8 N 25 W 35
" 26 S 16 E 16

4 { Poplar 40 S 83 E 19
" 60 S 28 W 18

5 - Sycamore 15 S 74 W 14

6 { Beech 2 N 88 W 22 1/2
" 8 S 61 E 45

Sept 6-36 - D.M.

N.E. ¼ Sec 24 T 11 R 10

Beg at a point where the
center of the Mich road intersects
the E line of the N.E. ¼; N (W 4° 28')
10.59 chs; S 60° 10' W 8.47 to center
Mich. road; S 48½ E 10.00 to beg.
4 A. Oct 14 1867 S. L. H.

Beg 18 Rods E of Cen. Sec 13 T 11 R 10. Thence
E 10 Rods 7 L.; S 10 Rods; W 21 40 Rods 7 L.
South 2 Rods; East 30 Rods; N 8 Rods to beg.
May 17, 1893. H. C. Dodds

Beg at center Michigan Road on South
line E.S. sec 28 t 10 R 10. Thence North
34 Rods set Stone; Thence S 7 W direction to
center Stone culvert South flue 2½ rods
July 17 1893 H C Dodds

Sec 29 Tp 10 R 18

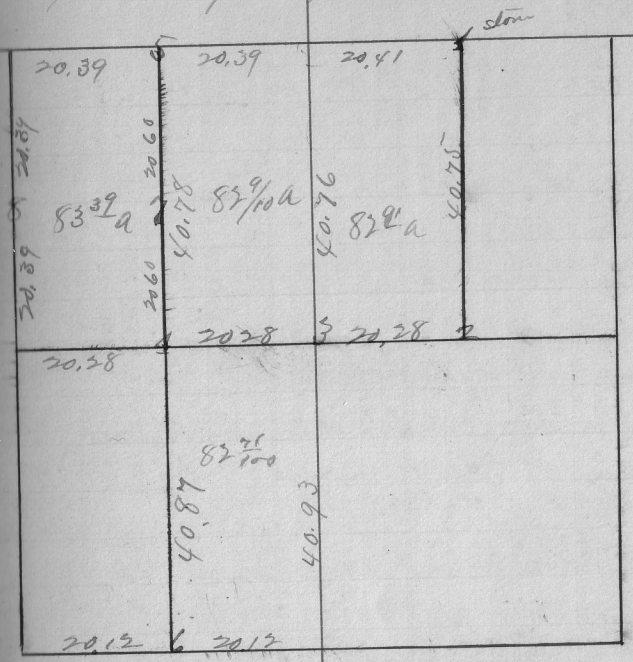

Beg at Tp M, P. A side Sec:
S 40.76 stone, Beech 22 A 26 E 12;
N 10.14 Beech 16 A 49 N 28; Beech 10
A 67 E 77; A 40.86 stone Beech 15 S
52 W 15 Mulberry 17 S 43 E 49; E 10.14
to beg = 83 39/100 a. Apr 7 1853 D. Dil

Beg at N.W. Cor. Eg A N 1/4; E 10.14
stone, Beech 15 S 52 W 15; Mulberry 17 S
43 E 49; S 40.96. Beech 16 A 49 W 28;
Beech 10 A 67 E 77; W 10.14 B Walnut 44
S 28 E 15; W Oak 36 A 36 W 103; A
40.78 S beg = 82 76/100 a Apr 7 - 53 D. Dil.

{ Beech 16 A 49 E 16
" 12 S 68 W 18
" 10 S 15 W 50
" 4 A 28 W 39 } Sept 18 1840 D. Dil

1 { Beech 26 S 80 E 22
" 75 S 87 W 31
2 { " 24 A 67 W 15
" 6 S 50 E 16
3. { " 22 A 26 E 12
" 9 S 6 E 28
4 { B Walnut 44 S 52 E 15 2
W Oak 36 A 36 W 103
5 { Ash 18 A 62 E 24
Elm 36 S 28 A 3
6 { Beech 17 A 37 E 48
" 37 S 81 W 45 } Feb 12 1842 D. Dil

Beg. 72 N of ¼ M.P. S. side Sec;
Sugar 18 N 28 E5. Ash 38 N1 E 23; N
20.28 stone. Beech 15 N 3 E 33. Hickory
21 S31 E 29; W 19.66 stone Sugar 24 N 47
W 20. Beech 14 N 62 E57; S 23.38 stone Poplar
24 S 38 W 110; S 19.68 to beg = 40 a
Apr 22 1852 D. M.

Beg ¼ M. P. S. side Sec; N 7.50;
E 20.70 Buch 10 S 55 E 39. Sugar 12
½ W 37; S 7.50. Elm 18 S 46 E 3; W 20.60
to beg = 15 48/100 a

Beg ab S.W. cor Sec; E - 0 40' -
40.84 set stake ab ½ way 20.42;
Beg ab ½ M.P. N side; E - 0 7° 08' -
41.38 to old Centre stone, set stone ab
½ way 20.69. Buch 12 S 83¼ W 28 l to
Hick 20 S 81¾ E 33 l; from thence
S 15¼ stake on S line of ¼ Sec. 23 rds
23' - 40.82½ set stone ab ½ way
20.41¼ W. Beech 5 W 2 l to Buch 16 S
23¼ W 48 l. May 24 1867 D. L. A.

Sec 30 T 10 R 10

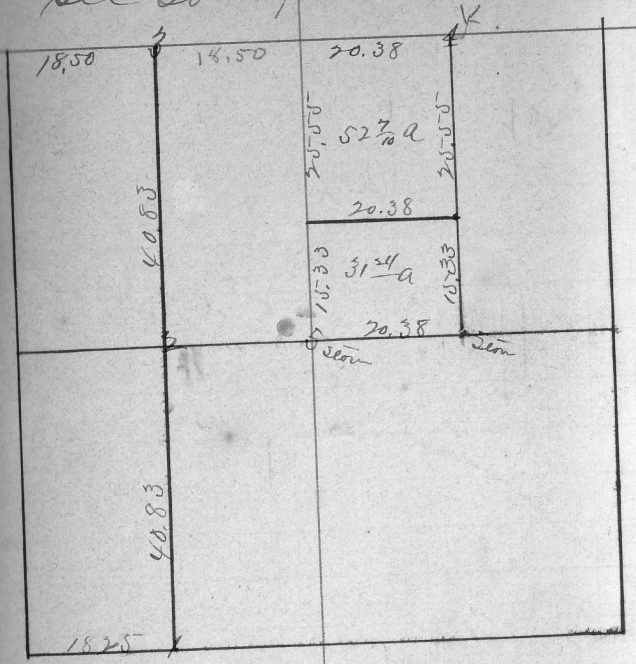

Beech 9 N 21 W 7
" 12 S 23 E 5
" 20 S 14 W 31
" 32 N 22 E 27
" 27 N 63 E 19
" 20 S 40 W 35
" 14 S 38 E 31
" 13 N 83 E 72
" 18 S 45 W 38
Stone A on top N 4° W 28.2
" N " N side S 1¼° E 23.38

July 21 1826 Stone

E½ SE¼

Beg at S. E. Cor Sec; W 20.37
R Oak 36 S 24 W 10, Dogwood & S
77 E 22; N 40.75, Ash 27 N 45 E 28,
Beech 12 Sq W 12; E 20.75 to ½ M.R.
May 15 - 1838 D.M.

W½ NE¼

Beg at ½ M.P. N with Sec; S 19.25
Poplar 54 N 31 E 15; Beech 17 S 20 W 43;
W 18.37; N 19.50 down; E 18.25 to beg - 35.47 a
Nov 27 1844 D.M.

Sec 31 T 7 R 10

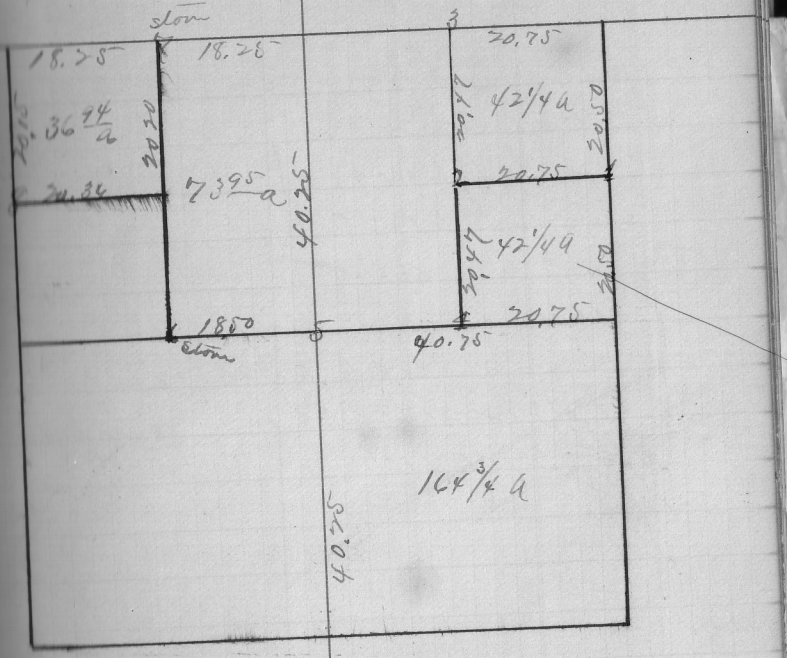

7 { Beech 21 N 7
" 12 S 23 W 5
8 Poplar 80 N 49 E 58
Sept 1852 D.M.

1 { Beech 21 N 34 E 37
" 26 S 51 W 10
2 { " 5 S 29 W 17
" 15 S 87 E 39
3 { " 27 N 14 E 31
" 9 S 52 W 29
4 { Ash 27 N 45 E 28
Beech 12 Sq W 13
" 18 Sq W 8
5 { Cherry 20 N 49 W 16
6 { Beech 25 E 7
Poplar 24 DK W 34
Oct 1825 D.M.

} January 1835 D.M.

Sec 32 Tp 10 R 10

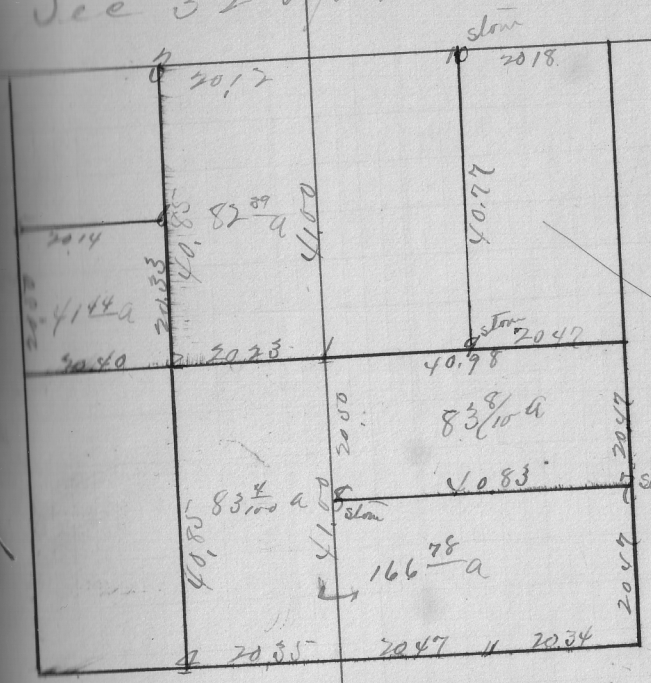

#1 Beech 18 S 5 E 6
" 6 S 45 W 22
#2 Elm 22 S 13 E 14
Buckeye 10 S 15 W 19
3 Beech 12 S 37 E 48
" 27 S 81 W 45
4 " 6 S 9 E 19
" 20 S 25 W 9
5 " 21 S 34 E 37
" 26 S 51 W 10
Cherry 13 S 82 E 59
Sycamore 15 S 30 W 34
March 1839 Dm

Jan 1851

#1 Oak 17 S 62 W 41
Elm 14 S 6 E 10
2 Oak 10 S 73 E 43
Cherry 10 S 62 E 53
3 Elm 10 S 17 E 7
" 12 S 61 E 20
4 Beech 10 S 40 W 95
" 20 S 75 E 68
5 " 6 N 6 E 44
" 11 S 45 W 73
Feb 1858 Dm

#Sycamore 36 S 57 W 85. Buck 15 S 65 E 34
Cherry 42 S 6 W 2. Sycamore 2 S 53 E 72
" 1 "

E ½ E ½ S W ¼

Beg at ½ M. P. (stone) S rich rec;
W 10,17 Pt Oak 3 S 32 W 68. W Oak 3 S
41 E 9; S 40,76 stone Beech 10 S 32 W 7.
Sugar 18 S 71 E 34; E 9,16 stone Beech 11
S 30 W 7, Beech 14 S 10 W 14; S 40,72
to beg = 41 39/100 a. Nov. 8 1854 D.M.

W ½ S W ¼ & W ½ E ½ S W ¼

Beg at ½ M. P. W rich rec;
E 20,47 stone Beech 10 S 32 W 7. Sugar
18 S 71 E 34; S 40,76 stone W. Oak 3 S 32
W 68. W Oak 3 S 41 E 90; W 20,54 rec. cor.
stone; S 40,94 beg. Nov 8-54 D.M.

E ½ W ¼

Beg ½ M. P. E rich sec; W (or 40,95)
40,76 rec. cor, rch stake at ½ way 20,38.
B Elm 8 S 35¾ E 36 l & Beech 7 S 65¾ E
24 l; W. from sec. cor. (or S 5° W) 41,09
½ M. P. rch ¼ stone at ½ way 20,54½,
Elm 8 S 13½ W 47 l & B Elm 6 S 19½ W 39;
S. from ¼ stone (or 40,58') 41,00 (old stone)
S W. Cor E ½ S E ¼, rch stone on line
at 20,53. W Beech 4. 47 E 7 l & Beech 6
S 3½ W 23 l. Sept 4-67 S. L. H.

N W ¼ S W ¼

Beg at ½ M. P. W rich rec: E 80 f. 21 l.
stone, Beech 14 S 49 W 48, Beech 14 S 22 E
50½ l; E 40 f. 22 l. stone.
March 10 1880 O. L. P.

See 33 T 10 R 10

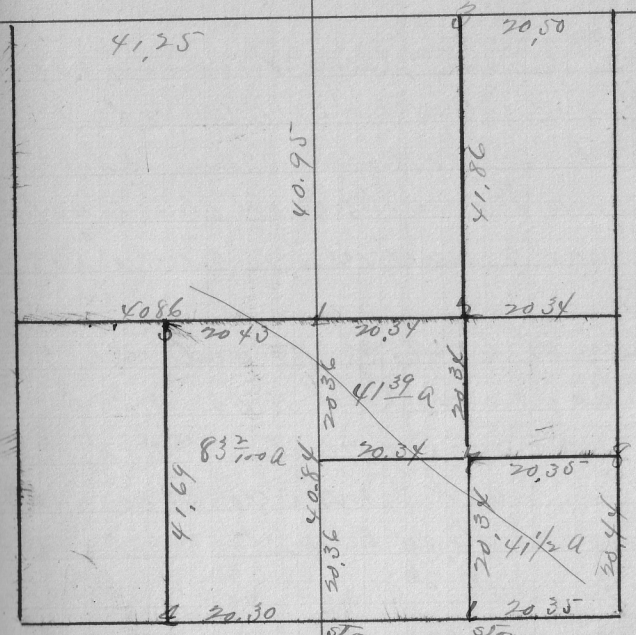

7 { Beech 14 S 35 E 20
" 11 S 32 W 47

8 { " 14 S 14 W 32
" 15 S 7 W 39

Nov 1854 D.M.

1 { Beech 11 S 28 W 7
" 14 S 10 W 14

2 { " 14 S 9 W 13
" 20 S 11 E 23

3 { " 14 S 25 W 3
Hickory 27 S 79 E 40

4 { Beech 22 S 40 W 6
Poplar 60 S 35 E 43

5 { Beech 10 S 59 W 13
Sugar 13 S 13 W 31

6 { Ash — S 30 E 53
Beech 30 S 47 W 25

Dec 1838 D.M.

Feb 1841 D.M.

Sec 34 T 10 R 10

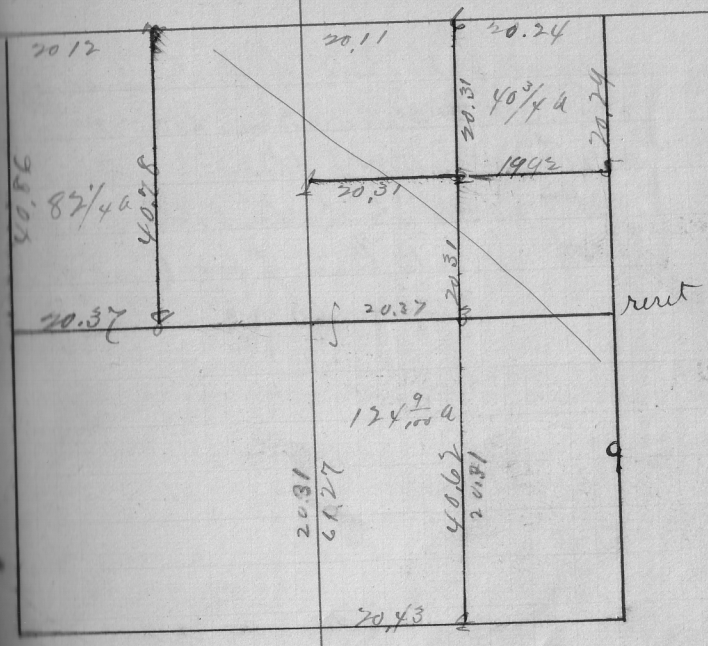

Beg at 1/2 M.P. S side Sec; N 20.12
Beech 12 N 82 W 19. Sassafras 5 S 71 E
S 20.20. R Oak 20 N 39 W 55. Maple 8
N 14 E 54: W 20.07 to beg = 40 55/100 a

Beg at 1/2 M.P. N side Sec;
E 20.11 Beech 15 N 19 E 63. Beech 16
S 21 W 54. S 20.21 W Oak 8 N 15 W 10
W Oak 8 N 30 E 19. W 20.25 Beech 12
N 66 E 21. Maple 8 S 58 W 30.
N 20.29 to beg = 40 3/10 Sept-57

Beg at 1/2 M.P. W side Sec;
E 20.19 Chs ech stake; E 20.19
ech stake; Jan 28 1878 J.H.C.

S Line SE 1/4 SE 1/4

Beg at 1/2 M.P. E side Sec. W 20.12
Set stone N 03. "A" on W. side
Sept 26 1891. H.C.D.

E Line SE 1/4 SE 1/4

Beg at 1/2 M.P. E. side Sec. South
20.27 Set stone + on top "A" on E. side
Sep 26 1891 H.C.D.

W. 1/4 Cor. E. side Sec 34

Stone 2 1/2 X 4 X 6 "A" on E. side
and other marks

Beech 11 S 65 W 24
Poplar 20 N 7 E 15
Beech 16 N 4 W 10
Hickory 25 S 55 W 16

Stone "X" N 20 L.
"P" E. 12 L.

Boundary 20. S 40 E 67 L.

Mound Stone 14 X 12 X 16 N 10 W 88 L.

Walnut 6. N 10 W 23 L.
Stone S. "W" N side
37 links.

1 { Beech 12 N 66 E 21
Maple 8 S 58 W 30

2 { Beech 5 S 50 E 19
" 18 S 66 W 11

X 3 { " 24 N 14 E 62
" 14 E 66

4 { Poplar 11 S 72 E 6
Elm 15 S 77 W 11

5 - Sugar 24 S 18 W 113

6 { Beech 49 W 1/2
" 18 N 78 E 23

Oct 9-34 DM

Beg at ¼ M. Post. S Side Sec 04
East 20.14 Stone. stones S 35¼ W 25 L
North 2031 to old Stone.
West 2036 r Stone, Stone N 80° E 25½ L
South 20.40 to place of beg. Cont 41.30 A
June 11. 94. H C D

Also S ½ of NW ¼ of Sec 04

Beg at N° 7 on Plat of Sec; S 3.36½
Elm 40 S 42 E 18; Beech 18 W 12; N 87½ E
Buch 26 N 45 E 30 " 28 S 78 W 8; N 2.50
to ~~Leg~~ N° 8 on ad plat, Mar 9-29 [illegible]

Beg ½ M.P. S Side Sec; W 17.28
Ash 12 N 4 E 67; N 9.26 Buch 14 S 85
E 40; N 87¼ E 15.06 Buch 26 N 45 E 60,
Beech 28 E 28 N 8; S 4.90 to beg = 17 links
Nov 28 1843 S Sur

Beg at ½ M.P. E side Sec; S 5.75
Buch 24 N 14 Buch 8 S 2 W 22; N 20.50
" 12 S 15 E 11 Oak 30 S 85 W 24; N 5.75
" 22 S 10 W 10 Buch 18 N 66 E 10; E 20.50
to beg = 11.79 a Jan 20. 1844. S. L. Hopkins

Beg 5.83 S of ½ M.P. E Side Sec;
Beech 24 N 14, Beech 8 S 2 W 22; S 8.0
" 32 N 26 W 34, Sugar 16 S 4 W 5;
N 76 W 21.29 Beech 12 N 52 W 65 Bee
— E 24; N 2.57 " 12 S 15 E 11 Oak 30
55 W 29; E 20.50 to beg = 10 40/100 a Jan

Beg at S.W. Cor. Sec; N 40.90 to
M.P.; E 35.47 ~~Stone~~ Sugar 6
W 12; Sugar 20 N 21 E 15; S 4.
½ M.P.; N 35.56 to beg = 145 68/100

Ozen

P.O. Center Sec 11; W 1.98; S ¼ S
S-ly ¼ line 15.24 stone; East to stake
with S. line of E ¼ of S W ¼ 5.82½
stone; N 3.36½ stone; E 3.97½ stone; N 11.00
stone; W 8.30 to ¼ Stone. Oak 22-24 bears N
Beg at Center of Sec; E 2.50 28' - 31.11 chs
to old ¼ Stone; S 0 0 40' - 3.198 chs and S 5.75
chs; W 0 0 40' - 11.64 chs stake and W 11.65
chs stake; N 0 0 40' 0 38' W 1.61 ch stake
W hole line 3.96 chs; N 0 0 40' 3.57 chs stake;
N 1.38 chs stake on line of ¼ Sec; W 0.50 chs
stake; E 0 3 29' - 13.11 chs ¼ Stone.
Aug 20 1872 S. L. H

Beg at Center of Sec; E 2.00 chs. ash
stake on line; E to old ¼ stone 20.11 chs; S
9.05 chs; W 11.45 chs stake; W 8.57 chs
iron pin in Pike on N line ¼ Sec, station bears
N 60½ E 32½ l; N 8.62 chs to beg. Ry from N
Station S 19½ E 1.40 chs; S 8.57 chs; S E 35 E
7.35 chs; S 25° 58' E 1.78 chs to stake on S line
in W track 6.97 E. Apr 17-74 S.L.H

Sec 11 Tp 10 R 9



1- Sugar 16 A. 14 & 22

2 { Beech 6 A 47 & 88
  { Ash 20 A 31 & 65

3- Beech 18 A 30 W 38

Sec 11 Tp 10 R 9

S. T. R.
21 - 10 - 10

Page 45

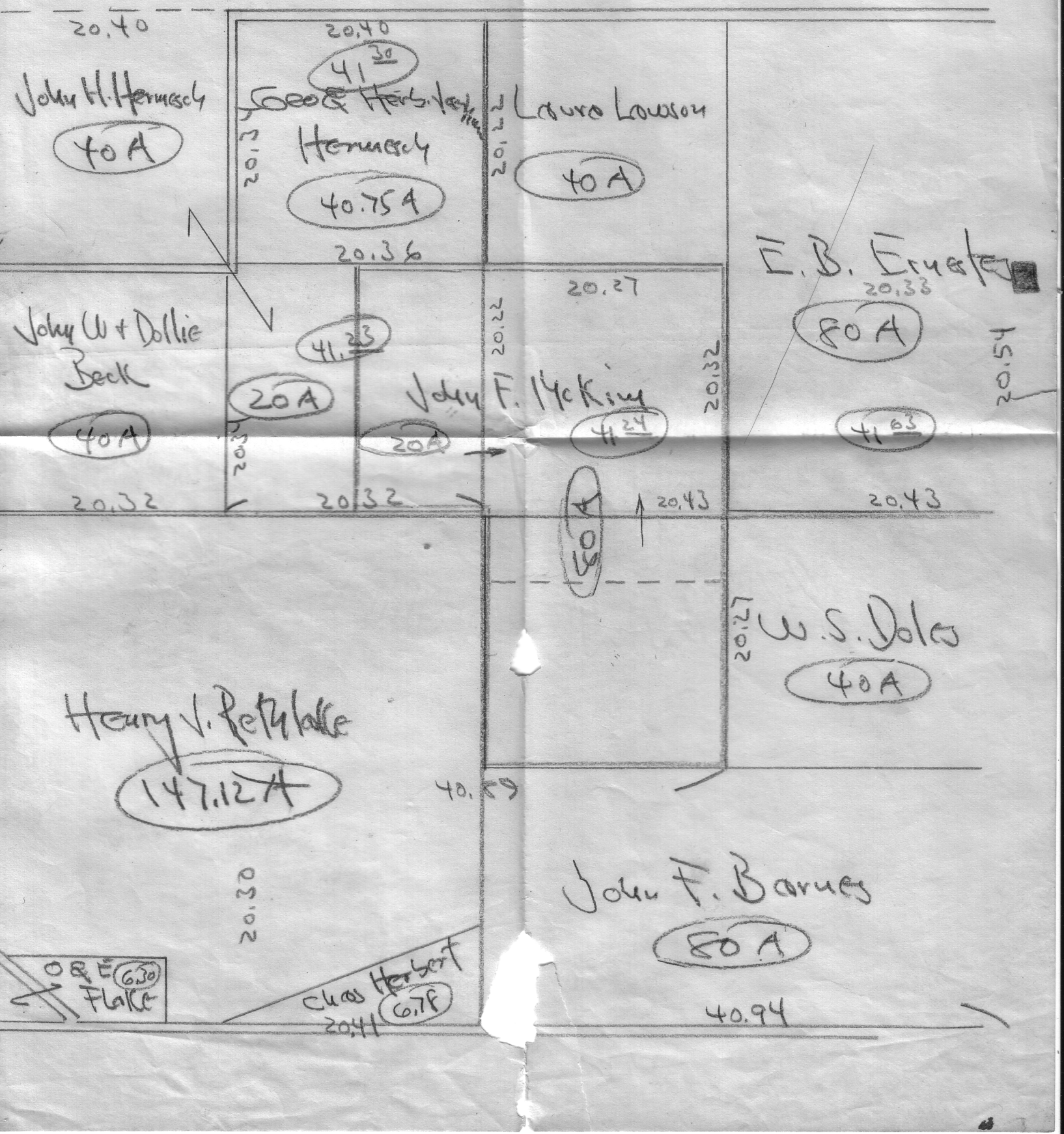

Sec 11

Beg ¼ M.P. W side Sec; E 17.86 Beech
12 N 47½ W: N 7.87½ Beech 18 N 8 E 8, Beech
30 S 15 E 22; W 17.68; S 7.87½ to beg = 14 a
July 14 1858 D.M.

Beg 7.87½ (stone) N ¼ M.P. W side Sec;
N 8.00; E 17.50, Beech 16 S 75 E 23, Beech 27
N 71 W 13; S 8.00 " 18 N 8 E 8 " 30
S 15 E 32; W 17.68 to beg = 14 9/100 a
Aug 27 1858 D.M.

Beg at S.E. Cor (stone) Sec; W 2.50
stone; N 4.00 stone B Oak 14 N 10 E 24,
E 2.50 stone; B Oak 9 N 69 W 51; S 4.00
to beg = 1 a Oct 18 1858 D.M.

Beg at N E Cor Sec; S — 0° 7° 35' —
41.87 chs ¼ M.P.; W — 0° 4° 36' — 20.23 chs
stone; N — 0° 7° 09' — 41.45 chs stone; E — 0° 5° 28
20.00 to beg. Also beg at N.E. Cor. Sec
S 19.99 chs stone; W 20.11 chs stone; N 19.99
chs stone; E 20.00 chs to beg = 40. A
May 28 1866 L.L.A

Beg. at N. E. Cor. Sec. Beech 22 W on line
33 l. Ash 24 & 69 W 91½; W (var. 3° E)
19.99 stone.
March 20, 1886. J.N.S.

Sec 6 Tp 10 R 9

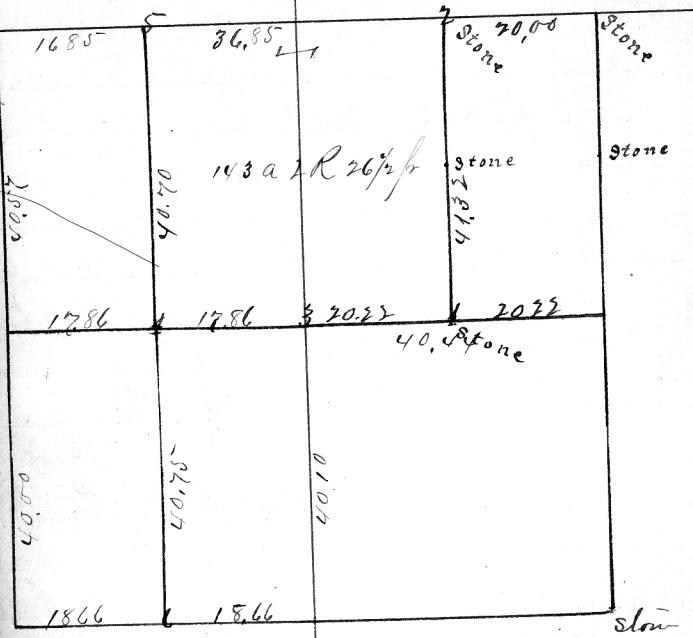

1 { W Oak 22 N 69 E 32
Beech 18 S 39 E 11
2 { Hickory 12 N 75 E 6
Beech 14 N 76 W 19
3 { Dogwood S 8 23 W 15
Beech 12 N 32 E 47
4 { " 11 N 62 E 23
" 10 S 75 E 13
5 { " 16 N 68 E 16
" 14 S 31 E 21
6 { " 18 S 45 W 42
" 15 S 27½ E 50

Oct 16 1854 D.M.

Sec 7 Tp 10 R 9

Error in number

Beg 1/2 M.P. E side Sec; S 40.60. Beech 12 S41 E22, Beech 21 N19 E35; N 40.36 to 1/2 M.P. Oct 17 1834 D.M.

Beg 1/2 M.P. S side Sec; W 18.09 Beech 22 N50 E16, Beech 6 S75 W11; N 40.58 " 16 N28 E18 " 18 S27; E 35.69 Beech 12 N41 W25 " 19 S25; S 40.50. Dogwood 3 S39 E7 " 11 N2 E30; W 20.22 to beg = 145 a BR 20 P. Oct 17 1834 D.M.

Beg N.W. Cor Sec; E 18.66. Beech 18 S45 W50, Beech 15 S27 1/2 E42; S 35.17 " 14 S14 E22 " 10 N70 W9; W 19.09 " 24 N40 E49; N 32.94 to beg = 61 a 3 R 14 p. Oct 17 1834 D.M.

Beg 1/2 M.P. W side Sec; N 7.86 Beech 24 N40 E29; E 19.08, Beech 14 S14 E22. " 10 N70 W9; S 7.86 " 6 N18 E64 " 5 N8 E87; E 3.70 " 16 N28 E18 " 18 S27; S 40.58 " 28 N50 E16 " 6 S75 W11; W 23.49 to Sec. Cor; N 40.78 to beg. = 109 a 1 R 22 P. Oct 17 1834 D.M.

Beg 1/2 M.P. W. side Sec; E 31.5 P 13.2 to 1/4 M.P. E side Sec. also 1/2 M.P. S side Sec; N 32 1 P 22 L (@ 40.15) an intersection with stone. Rock 5 N 18 W 10 L - Mulberry 20 N 18 E 12 P 11 L. Oct 17 1874 O.L.P.

over



1 { Beech 12 S41 E22
" 21 N19 E35

2 { " 6 N18 E64
W. 5 N8 E87

3 { " 18 S45 W20
" 15 S27 1/2 E42

Oct 17 1834 D.M.

#3 Iron Post N 28 L

Beg ½ M. P. W side Sec; E 15.5 P 5
L to stone - ½ distance each stone.
Oct 11 1879 O. L. P.

KINGSFORD'S • •
THE ORIGINAL AND BEST. OSWEGO STARCH.

"PURE" AND "SILVER GLOSS" FOR THE IRONING TABLE.

"CORN STARCH" FOR THE DINING TABLE.

M.....

25-10-9
Sec. cor at school house, S. Side Corner 1/4 m. W

36-10-9
S. h. cor N & 1/4 of N. E 1/4

Cozz Road
8 w. cor. S. E. 1/4 S & 1/4, 36-10-9:

From

See Plat Book for W½ S E¼, E. Taylor heirs

" " " " E½ of E½ Jno Hough "

{ Beg ¼ M.P. N side Sec; S - W 5° 15' - 39.41 chs (old stone); W - W 5° 29' - 10.14 chs stone; Also beg. at ¼ M.P. N side Sec; W - W 5° 15' - 10.14 chs stone.

Aug 20 1866 S. L. Hudson

Sec 8 Tp 10 R 9

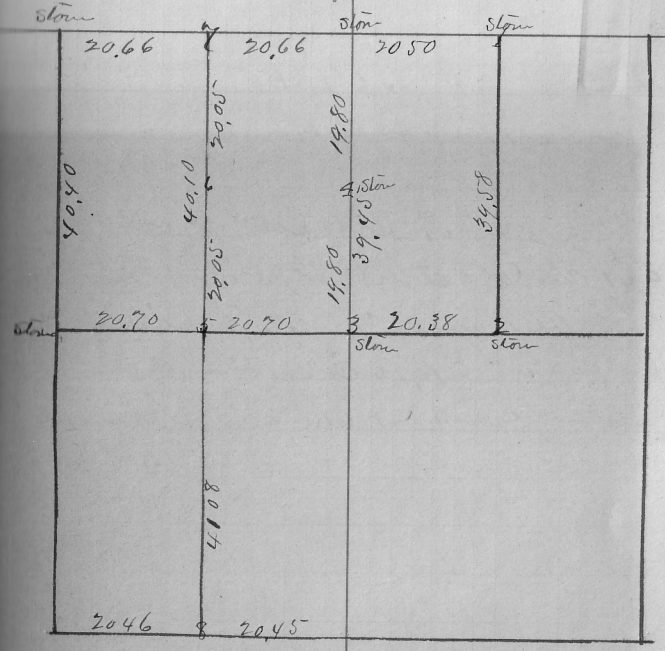

7 { Beech 26 S 2 W 31
R Oak 7 N 7 E 34
ash 24 N 88 W 71
Beech 8 S 13 W 71 } Aug 13 1855 D W C

1 { Beech 20 S 60 W 12
" 8 N 66 E 42

2 { ash 3 S 1 W 16
Beech 3 N 10 E 5

3 { " 16 N 27 W 20
" 18 N 76 E 29

4 Oak 40 N 41 E 71

5 { Beech 18 S 37 W 20
Hickory 18 N 25 W 41

6 { ash 5 S 27 E 16
Sm Ash 9 N 67 E 23

Aug 12 1858
D W C

NW ¼ of NE ¼

Beg ½ M.P. E side Sec; S 12.40 ash 30 A 4 2 E 18; W 7.00 Poplar 60 S 58 E 4. Beech 4 A 20 W 6; S 13.45 ash 33 S 30 E 45; W 12.58. Beech 10 A 34 E 18. Beech 7 S 38 W 8; N 24.85. ash 9 S 57 E 25. Oak 7 A 27 W 8; E 19.58 to beg = 40 a Feb 27 1855 D M.

SW ¼ of NE ¼ & NW ¼ of SE ¼

Beg ½ M.P. E side Sec; ~~S 12.40 ash 30 A 4 2 E 18~~ W 19.63 stone oak 8 A 80 W 10, ash 12 S 40 E 24; S 24.61 " Beech 10 A 24 E 12. Hickory 18 A 33 W 8; E 12.50 stone Ash 1½ A 79 W 24. Oak 24 S 28 W 59; N 22.38 stone Poplar 60 S 58 E 4, Beech 8 S 17 W 63; E 7.00 " ash 36 A 42 E 18. ~~A 22.42~~ to beg = 34.80 in a Mar 8-44 D.M.

SE ¼ of NE ¼

Beg at N.E. Cor stone Sec; S 7.25 Poplar 40 S W 33; W 20.00; N 7.25 B Walnut 12 N 65 E 65; E 20.00 to beg = 14½ a Dec 7.53 D M.

NE ¼ of SE ¼

Beg ½ M.P. N side Sec; E 18.75. B Walnut 12 N 65 E 65; S 7.25; E 1.17; S 33.06 Elm 30 S 75 W 13, Beech 10 N 17 E 29; W 19.98 stone; N 40.56 to beg = 80 a Jan 18 1855 D M.

NW ¼ of SE ¼ & SW ¼ of SE ¼

Beg ½ M.P. N side Sec 9 (should be 10); E 21.70 stone Beech 12 N 64 W 11, Beech 20 S 66 E 2 2; S 20.62 Beech 14 N 13 W 13, Beech 21 S 3 W 2 8; W 41.05. " 18 N 28 E 26 " 10 S 28 E 53; N 20.38, Ash 9 S 57 E 28, Ash 7 A 27 W 8; E 19.58½ to beg = 84.21 100 a

over

Sec 9 T 10 R 9

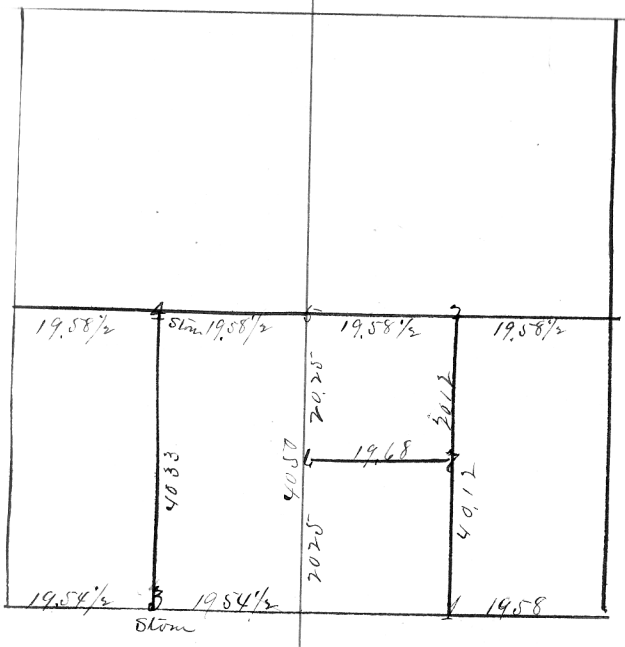

1 { Beech 8 S 38 E 21
" 24 N 21 W 18

1 { Beech 16 N 85 E 60
" 18 N 1 W 63

2 { Ash 9 S 57 E 25
Oak 7 N 27 W 8

3 { Beech 16 N 40 W 64
Hackberry 12 N 41 E 89

4 { Ash 27 S 24 E 13
Beech 18 N 84 W 40

5 { " 8 N 85 W 39
" 6 S 25 W 82

6 { Ash 4 S 78 W 30
Lynn 9 N 78 E 20

Meas 4-33 D M

Sec 1 W of 1/6

Beg at a stone N 26°6 10.25 from Cor of
Sec 9; from which a Nigger head bears N 35½ E
12½; N 50 W 1.25 stone; N 40° E 2.00 stone; S
50 E 1.25 stone; S 40° W 2.00 Beg = ¼ a June 7-62
05

See Plat Book for W½ S W¼ Stowell heirs -

Beg at N.E. Cor of W½ of N.W¼ Sec. 10
21.75 E of N.W. Cor, Beech 20 S 48 E 18
Beech 20 S 87 W 15: Wash 8.71 Cherry 24
Sg E 34: S 1.03: W 3.87½: S 80.5: E 3.87½:
S 33.47 Elm 24 S 61 W 42, Ironwood 6 N 70
E 31; E 3.71 = 24 a 2 R. July 15 1834 D. M.

Beg at N.W. Cor Sec 11: S 8.00: E 29.16;
S 84° E 10: E 6.88: S 5.14: E 3.28: S 30.78: W
40.11 to ½ M.P.: W 21.70 stone Beech 24 E 16;
N 40.45 stone Lynn 14 N 5 W 77: E 21.94 to
beg = 22 94/100 a Apr 5 1860 D. M.

Beg N.W. Cor (stone) E½ of N.E¼ Sec 10; S
W 5¾ E 40.27: E - W 6½ - 19.86½ Beech - N 1½
E 5?. Beech 18 N 18¾ W 93: N - W 5½° E 40.41
to Sec. line: W - W 6° - 19.86½ to beg = 80 a
Sept 8 1863 O.S.

Beg N.E. Cor Sec: W - W 5° 57' - 43.66 chs
to ½ M.P.: W - W 6° 13' - 42.97 chs N.W. cor.
of Sec: Also beg N.E. Cor W½ of N.E¼;
S - W 5° 13' - 40.39 chs to old ¼ stake: W W 6° 02' -
43.94 chs to ¼ stone - found old Centre stake at
½ rang 4 L of line: N found ¼ stone,
40.35 chs. Set ¼ stone on Centre of N
line N.W¼: E - W 6° 13' - 21.48½ chs to
½ M.P.: E W 5° 57' - 21.83 chs to beg.

over

W½ of N.E¼ of Sec. 11 T. 10 R. 9 E.

E½ of N.E¼ Sec 10 and W½ of N.W¼ Sec 11

80 a and ½ of N.E¼

Sec 10 T. 10 R 9

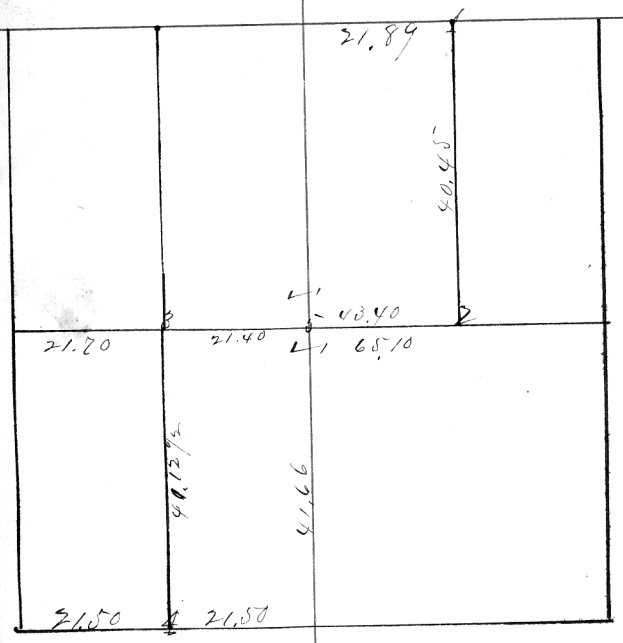

1 { Hickory 24 N 11 E 83
  { Maple 12 S 3 E 60

2 { Beech 24 E 16
  { " 9 N 84 W 41

3 { " 12 N 64 W 11
  { " 20 S 66 E 22

4 { " 18 S 40 E 22
  { " 17 N 51 W 40

5 { " 12 S 26 E 25
  { Sugar 25 S 25 W 5

Feb 26 1835 D. M.

also beg. at S.E. Cor. of W½ N.E¼;
W on line 14.15 Chs stake; N 14.15
Chs stake; E 14.15 Chs stake; S 14.15
Chs to place of beg = 20 a Dec 13-71 S.L.A

See Sec 10 for park N W ¼

Beg 14.04 N of ½ M. P. S Side Sec; N 25.42. stone. Buch 18 N 30 W 38; E to stone N. E. cor N ½ S E ¼. Buch 15 S 17 E 82; S 25.42 Buch 24 N 78 E 6. Buch 15 N 76 W 13; W to beg. Buch 15 N 65 W 58. Sugar 18 S 63 E 62 Mar 24 1832 S. M. } N ½ S E ¼ S E ¼

Beg ½ M. P. (stone) S Side Sec; W 19.93 Sugar 16 N 14 E 22; N 20.33; N 20.33 Beech 14 N 72 E 101; E 20.04 stone; S 20.29 W Walnut 14 S 29 W 88; S 20.29 to beg = 8 17/100 a May 16 33 S. M. } E ½ S W ¼

See Plat Book for N E of S W & W ½ N E ¼

Beg at N W cor Sec N (stone) S - 5° 5½° - 6.00; E - 5° 5½° - 4.40; N 1½ E 5.23; N 72½ W 5.29; W - 5° 5° 45' - 7.00 to beg = 2 55/100 a Sept 8 1863 O. P. } Subdivision

Beg at S. E. Cor. (stone) N W ¼ Sec; N on line 6.75; W - 5° 43' - 7.41; S 6.735; E 7.41 to beg = 5 a. Beg 15.126 N of S. E. Cor. N W ¼ Sec; N 5.90; W - 5° 43' - 3.37; S 5.90; E 3.37 to beg = 2 a Apr 6 1869 S. L. A. } S W ¼

See Plat Book for pt S ½ N W ¼

over