Ch S E 1/4

Beg ah N. W. Cor of S E 1/4; S 40.58; E 20.28, B Ash 18 N 54 W 18, Hickory 18 S 26 E 36; N 38.54 to Center Brookside road; N W with Road to beg = 80 a Mar 20 - 1835 [illegible]

Ch S E 1/4

Beg 15.17 E of 1/2 M. P. S side [illegible] E 5.13, B Ash 18 N 74 W 28; N 20.36 Ash 10 S 75 E 21; E 4.50. Beech 12 S 88 W 74; N 18.25 stone on center of road; W 4.50 stone on center of road; N [illegible] with road to stone, oak 15 N 72 E [illegible] S 39.10 to beg = 28 21/24 a. Oct 12 - 46 [illegible]

Ch S E 1/4

Beg 30 l S of N. W. Cor. S. E. 1/4; S [illegible] to 1/2 M. P.; E 15.17 stone Ash 18 [illegible] 65 E 47; N 31.10 stone on Brookside road, oak 15 N 72 E 110; N. W. with road to beg = 60 a Oct 12. 46 [illegible]

Ch S E

Beg ah S. E. Cor. Sec; W 20.98 [illegible] B Ash 18 N 74 W 28; N 20.36 [illegible] " " 10 S 75 E 21; E 4.50 [illegible] Beech 12 S 88 W 74; N 7.23 E 16.47 to sec line; S 27.66 [illegible] beg = 54 67/24 a Aug 31 - 52 [illegible]

Sec 1 Tp 11 R 10



1 { Sugar 14 S 42 E 75
" 6 N 16 W 69

2 { Buckeye 10 N 16 E 14
W Oak 20 S 3 E 45

3 { Lynn 25 S 7 W 4
Beech 25 N 67 E 24

Nov 6 - 28 [illegible]

1 — 11 — 10

N E 1/4

Beg ah 1/2 M. P. E side sec; W 41.35 chs center stone set on intersection of cross lines; N 26.50 1/2 M. P.; E 41.40 sec. cor stone; S 25.50 to beg = 107.575 acres
June 25 1867 S. L. A

Q 1/2 N E 1/4

Beg ah a stone 11.32 S of N. E. Cor. of Sec; W 2.378 chs stone; S. parallel with Range line 7.068 stone; W 2.[illegible] stone; S 2.50 stone ah N. W. cor of Lot 44 Kincaids Add to Clarksburg; W 2.856 stone ah N. E. Cor of Lot ~~[illegible]~~ 47; S 2.606 stone ah N. E. Cor of Lot 33 Clarks Add; W 4.50 stone ah N. E. Cor. Lot 37; S 2.348 stone in center of W Row street; W 4.[illegible] stone; thence to center stone, [illegible] last stone N to line of 1/4 sec 1.97; W to center stone 20.37.
Mar 29 1870 S. L. A

Sec 2 Tp 11 R 10



1 { Walnut 11 N 28 W 45
Beech 22 S 4 W 68

2 { Sugar 40 S 72 E 15
Walnut 30 N 55 W 30

3 { Sugar 10 N 31 W 18
Poplar 20 S 25 E 12

April 14-29 1900

Sec 3 Tp 11 R 10

See Plat Book for — Bonner Heirs.

Beg 10.25 E of S.W. Cor of Sec; Sugar 8 S 11 l & Sugar 6 N 53 W 33; E 10.14 stone, Sugar 15 N 19 W 7¼; N 40.57 stone on Brookville road; S 82 W 10.13 with Brookville road to a stone; S 40 35 to beg = 41 A. Mar 11-44 S L H

Rh S W ¼ pt N W

40,78



Ch S E 1/4

Beg at 1/2 M. P. S side sec; N 22.33. White oak 12 corner, Cherry 11 S 41 W 21; E 9.71 Sugar 10 S 43 E 16, Sugar 6 N 52 W 29; S 22.33, Sugar 6 N 60 E 67; Ash 21 S 60 W 21; W 9.71 to beg = 21 $\frac{68}{100}$ a. May 29 1829 D M

Ch S E 1/4

Beg at a W Oak 12 in. 22.33 N of 1/2 M. P. S side Sec; Cherry 11 S 41 W 21. W oak 13 N 66 E 36; N 18.88. Ironwood 5 S 62 W 12, Buckeye 3 N 13 E 13; E 9.71. W Oak 50 N 42 W 98, Beech 24 S 49 W 95; S 18.88. Sugar 10 S 43 E 16, Sugar 6 N 52 W 29; W 9.71 to beg = 18 $\frac{33}{100}$ a May 29 1829 D M

Ch N E

Beg at 1/2 M. P. E side sec; S 2.11 stone; S 84° W 3.14 stone; N 2.55 stone; E 3.12 to beg = $\frac{77}{100}$ a May 11 1841 D M

Ch S E 1/4

Beg at S. E. cor. Sec; W 29.83 stone, Apple 4 S 42 W 48 Walnut 2 N 31 E 68; N 13.44 stone Beech 20 S 36 E 80 1/2, Hickory 18 N 66 E 43; E 29.75. Sugar 8 S 55 E 99, Sugar 6 S 16 E 124; S 13.42 to beg = 40 a. Mar 14 1852 D M

over

Sec 4 Tp 11 R 10



1 { Beech 18 N 61 E 31
Sugar 8 S 13 W 14

2 { Beech 10 S 16
Sugar 8 N 45 W 6

Oct 26-33 D M

4 – 11 – 10

Ph S W 1/4

Beg at 1/2 M. P. S side Sec; W 9.87 stone, Sugar 15 N 40 E 29, Sugar – S 61 W 70; N. to stone on N line S W 1/4. W Oak 21 N 84 E 26; E 9.88 stone (center). Elm 18 N 37 E 100. Elm 21 S 29 W 114. Mar. 14 1850 D W

See Sec 5–11–10 for W 1/2 S W 1/4

Ph S E 1/4

Beg at a stone 9.71 E (v 6°) of N. W. cor S. E. 1/4 of Sec; W Oak 50 N 44 W 98 & Buch 24 S 49 W 95 l; E (v 6°) 1980 stone Ash 20 N 26 1/4 W 49 3/4, Sugar 18 N 66 E 33 3/4 l; S (v 6°) 5.58 stone; S 79° W 3.56 stone; S 82 1/2° W 7.90 stone; N 49° 07' W 11.26 to beg = 10.51 a. Oct 23 – 67 S. L. A.

Ph S E 1/4

Beg E (v 6°) 9.71 & S 49° 07' E – 11.26 from old center stone; N 49° 07' W 2.66 stone; N 1 1/2 W 2.50 stone S 70 3/4 E 2.30 stone; S to beg = 3.50 chs = 6.29 a Oct 23 67 S. L. A

Beg 9.71 E of N W cor of S E 1/4; S (v 4° 52') 50 1/2° E 10.78 stone; S (v 4° 52') 9.13 stone; N 84 3/4 W 8.35 stone; N (v 4° 52') 15.23 to beg = 10.056 a

Aug 11 1868 S. L. A

Ph

Beg at a stone 9.71 E (v 6°) from the N. W. cor of S E 1/4; E (v 6°) 13.98; S 24 1/2 W 4.04 stone; S 73° 33' W 0.90 lks stone; S 89 1/2 W 2.85 stone; N 70 1/2 W 2.30 stone; S 1/2 E 2.50 stone N 49° 07' W 8.50 to beg = 4.25 a

Ph N E 1/4 — Beg at N. E. cor of Sec; S 30 33 to 1/2 M.P. W 18.74; ~~to sec. line~~ N to sec line; E 19.65 to beg = 58 1/2 a Nov 1864 O.T.

Ph N E — Beg 19.65 W of N E cor of sec; S to S line N. E 1/4; W 9.88; N to sec line; E 9.88 to beg. Nov 1864 O.T.

Ph N E 1/4 — Beg at N W cor. E 1/2 N W 1/4; S 31.68; E 31.97; N to sec line; W 31.97 to beg = 100 a Nov 1864 O.T.

W 1/2 N W 1/4 — Beg at N. W. Cor. Sec; E 20 47 Beech 9 S 23 W 30, Beech 36 N 35 E 7; S 20.83. Beech 8 S 7 E 20. Sugar 6 N 35 W 43; W 36.87. Beech 20 S 8 E 11, Beech 9 N 18 W 15; N 21.19 Ash 16 N 76 E 12, ash 16 N 69 W 13; E 15.46 to beg = 76 1/2 a Feb 19 1834 D.W.

See Plat Book for W 1/2 S. W. 1/2

Sec 5 Tp. 11 R 10

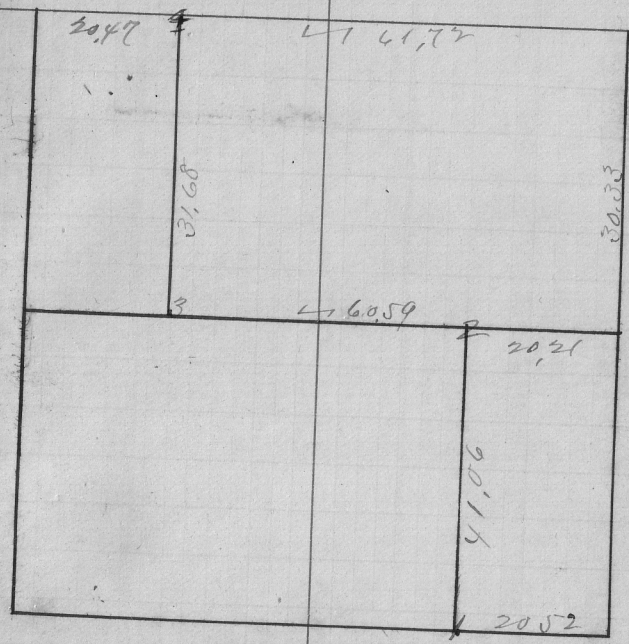

1 { Beech 12 S 40 E 8
Popular 22 N 57 W 30 }
2 { B Ash 24 S 85 W 82
B Walnut 36 N 80 W 76 } Oct 1823 D.W.

3 { B Ash 14 N 77 E 73
Beech 6 N 2 W 27 }
4 { " 9 S 23 W 30
" 36 N 35 E 76 } Feb 1834 D.W.

Sec 6 Tp 11 - R 10



12.15

Rt N W 1/4

Beg at 1/2 M. P. E side sec: W 16.70 Sugar 9 S 23 W 22, Sugar 10 N 16 E 6: N 10.85. B Ash 14 N 73 E 73, Beech 9 N 18 W 15: E 36.87 Beech 8 S 7 E 20, Sugar 6 S 35 W 43: S 10.85 Beech 20 S 61 E 17, Beech 6 N 2 W 27: W 20.18 to beg = 40 a

Rt N E 1/4

Beg at 1/2 M. P. N side sec: E 12.15 Beech 10 N 2, Beech 10 S 15 E 38: S 32.50
" 35 S 35 W 13 " 5 N 23 E 16: W 12.29
" 24 N 25 W 15 Sugar 6 S 36 E 10: N 32.93.
to beg = 40 a.

Rt N E

Beg 12.15 E S 1/2 M. P. N side Sec: E 12.34 Ash 16 N 76 E 12, Ash 16 N 69 W 13: S 32.04 Sugar 9 S 23 W 22, Sugar 10 N 16 E 6: W 12.34 Beech 35 S 41 W 13, Beech 5 N 23 E 16: N 32.50 to beg = 40 a

See Plat Book for E 1/2 S E 1/4. Vaulne hrs.

Rt W 1/2 S E 1/4
" E 1/2 S W

Beg. at N. W. cor. E 1/2 S W 1/4 Sec: E 38.84, Elm 18 — 65 W 24, Beech 6 S 16 E 44: S 20.27. Ash 16 S 41 W 12, Beech 18 N 70 E 5: W 2.51, Beech 16 S 38 E 73: N 59° W 14.38. Beech — N 69 W 44: N 12.77 to beg = 73 72/100 a. Jan 30 1846 D M

Owen

6 — 11 — 10

Ph W 1/2 S E 4 E 1/2 S W 11

Beg at 1/2 M. P. S side Sec; W 18.17, Beech 16 N 44 W 100; N 27.17 Beech — N 69 W 24; S 59 E 14.38, Beech 16 S 38 E 73; E 27.26. Beech 18 N 70 E 5, Ash 16 S 41 W 12; S 20.27 W Oak 20 S 83 E 15. Beech 17 N 65 W 20; W 20.44 to beg = 82 4/100 a. July 30 1846 D. W.

Ph E 1/2 S E 1/4 1-11-9 Ph W 1/2 S W 1/4 6-11-11

Beg at S. W. corner Sec; W 20.81 Beech 20 S 40 W 22, Beech 30 N W 24; N 28.22 Lynn 21 N 74 E 65; E 38.82 Beech 9 N 77 E 30, Beech 17 N 32 W 84; S 28.22. Beech 16 N 44 W 100; W 18.17 to beg = 110 a. Jan 30-46 D W

Ph W 1/2 S W 1/4

Beg at S. E. cor. W 1/2 S W 1/4 Sec; N 28.22; E 14.76 1/2. Beech 19 N 77 E 30, Beech 17 N 32 W 84; S 28.22 to beg = 41 1/8 a Apr 15 1853 D W

Ch W½ S W¼

Beg at S.W. Cor. of Sec: N 34.98 Sugar 15 S 56 W 15, Sycamore 34 N 3 W 16: S 62° E 3.00: N 66 E 2.09: S 48 E 2.29: S 43 E 5.50: S 47 E 5.25: S 9° E 2.25: N 52 E 5.41: S 15.62: W 17.98 to beg. = 48 44/100 a. Oct 21 1829 D.M.

Ch W½ N W¼

Beg at N.W. Cor. of Sec: E 6.25 Ash 24 S 10 W 43, Beech 30 N 11 W 72: S 36.50 stone, B. Walnut 20 N 85 E 31. R. Oak 22 N ~~70 E 85~~ 83½ W 58: W 6.25 stone, Sugar N 18 W 99, Sugar 22 N 70 E 85: N 3.65 to beg = 22 81/100 a. Nov 12-36 D.M.

Ch W½ N W¼

Beg at N.W. Cor of Sec: E 18.10 stone: S 40.68 stone, Sugar 14 N 79 E 42, Beech 22 N 31 W 42: W 8.24 stone, W Oak 40 N 67 E 22: N 4.00 stone, Beech 16 S 71 E 16, W Oak 18 N 86 W 46: W 10.00 stone, Sugar 18 N 16 W 121, Sugar 22 N 56 E 97: N 36.62 to beg = 69 35/100 a + 75 pr. Oct 10-49 D.M.

Ch W½ S W¼

Beg at S.W. Cor of Sec: N 4064 to ½ M.P. W. Side Sec: East 18.22 Stone: South 40.77 stone: West 1842 to place of beg: Con. 74 56/100 A
June 26-94 H.C. Dobbs

Sec 7 Tp 11 R 10



1 { Beech 22 N 8 E 22
" 17 S 9 W 76
2 { W Oak 20 S 83 E 15
Beech 17 N 75 W 20
3 { Sugar 8 N 44 E 22
Beech 17 S 66 W 23

Mar 18-1824 D.M.

N W of N E & N E of N W

Beg at N. E. cor. W½ N. E¼; S 20.05, ash 15 S 43 W 65, Sugar 18 N 55 W 43; W 41.11; N 20.36 Hickory 10 N 1 E 66, Sugar 7 N 49 W 64; E to beg. June 14 1861 D. M.

S W of N E & S E of N W

Beg. at S. E. cor. S W¼ of N E¼; Beech 16 N 76 E 23; W 41.21; N 10.13; N 10.13; E 41.11 ash 15 S 43 W 65, Sugar 18 N 55 W 43; S 10-2½, Sugar 15 S 60 W 36, Sugar 21 N 4 W 32; S 10.2½ to beg = 82 93/100 a. June 14 1861 D. M.

S. E. gr

Beg. at S ½ M. P. S 8 Tp 11 R 10 E.; Thence E 41.86 ch.; Thence N 40.86 ch to stone; Thence W 41.30 ch. set stone Ash 30 W 32 L, stone + S 2° W 18 L. Thence S 40 ch 64 L to place of beg. Contains 169 44/100 A. Feb 14, 1891 - H. C. D.

S ½ of S W gr of N E¼ & S ½ of S E gr of N W¼

Beg. at S. E cor. of S. W¼ of N. E gr. of sec 8 Tp 11 R 10 E. and run lines as per survey of 61. But found W. line to be 10.14 ch N. line 41.15½ ch, the remaining lines the same, 41.52/100 A. Feb 28, 1891 - H. C. D.

Sec 8 Tp 11 R 10 E.

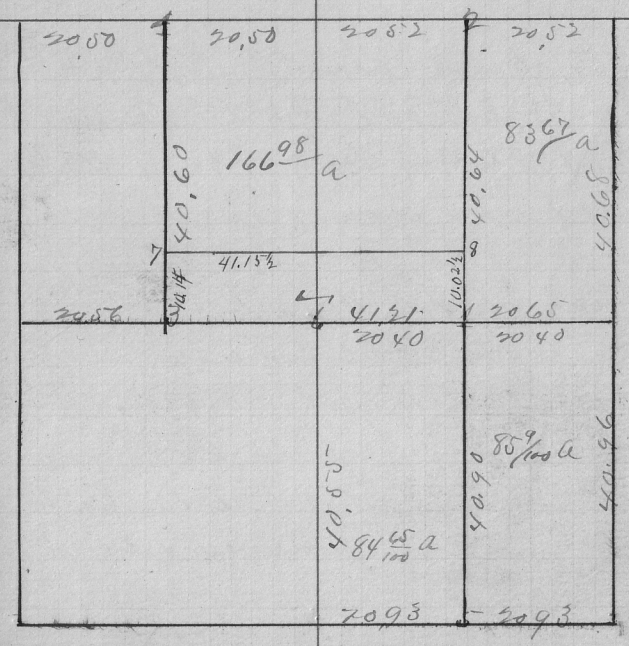

7 — Stones + N 88° E 30 L,
8 { Sugar 15 S 60° W 36 L,
Sugar 21 N 4° W 3.2 L,

1 { Beech 16 N 76 E 23
" 20 S 44 W 17

2 { Paplar 22 N 76 W 30
Beech 12 S 40 E 8

3 { Maple 10 S 68 W 22
Beech 11 E 36

4 { Hickory 10 N 1 E 66
Sugar 7 N 49 W 64

5 { Beech 19 N 33
Paplar 60 S 9

6 { Beech 18 S 57 W 17
Sugar 20 S 61 E 34

Sept 8 - 36 - D M

8 — 11 — 10

Beg at Cen. Sec 8 — 11 — 10 East 10.80½ Chs.
S 40.72 chs: West 10.80½ chs to ½ M.P. S Sid Sec:
N 40.55 to beg. Cont 44 A. 12/16 - 93. H. Cod.

Ex W½ of W½ of
S 3/4

See Sec 10 for E½ N E¼
" Plat Book for E½ S. E¼ Ardery heirs
Beg at N E cor of Sec; S (V 5°)
11.24 old stone on sec line; S 30°04'
W 16.65 stone; S 59°36' E 29.43 stone;
S 89°39' W 17.00 to ½ M. P. E side;
S 88°32' W 19.84 to ¼ stone, S Ash 18
N 39 E 58 & Buch 20 S 70¼ E 63½; N 6'
W 40.60 stone, Buckeye 15 N 9¾ E 28.
Ash 30 N 50¼ E 29: N 88°18' E 19.83
to beg = 80.93 a - May 20.67 S. L. A.

Sec 9 Tp 11 R 10

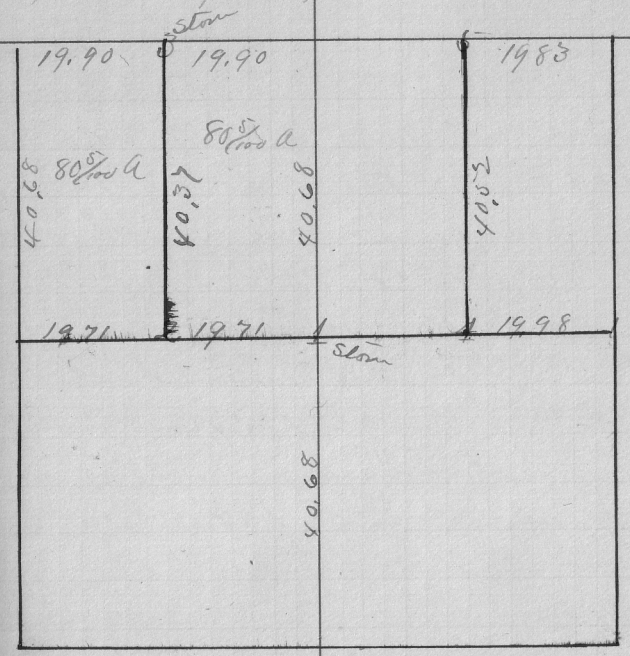

1 { S Ash 27 N 87 E 26
Buch 27 N 28 W 27
5 { Buckeye 10 corner
Woak 3 N 31 W 19
May 13 1828 DM

1 { Roak 40 N 46 E 33
Ash 20 S 53 W 32
2 { Sugar 14 S 80 E 30
" 10 N 13 W 5
3 { Buch 10 S 29 E 17
Sugar 12 N 18 E 5
June 19 1839 DM

Sec 10 Tp 10 R 10

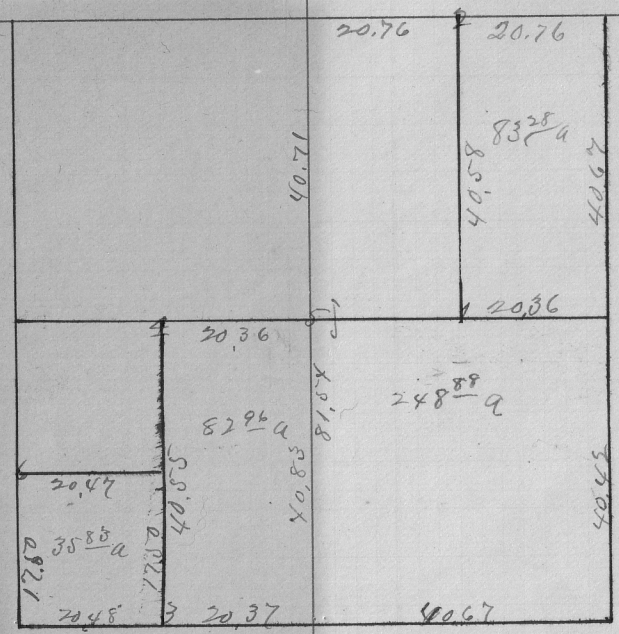

1 { W. Elm 16 S 13 E 12
Beech 5 N 26 E 10

2 { Sugar 12 N 58 E 14
" 14 S 19 W 23

3 { Beech 20 N 32 E 12
S Ash 22 S 66 W 35

4 { Beech 34 S 60 W 11
" 24 S 84 E 26

5 { " 20 N 32 E 13
" 12 S 32 W 27

Beg at No 2 on plat of Sec:
E 5.46 3/4 Sugar 20 N 55 W 29, Buckeye
10 S 58 E 6: S 40.25 Poplar 48 N 26.
E 61: W 5.46 3/4 to sid Cor: N to beg.
= 22 a, June 2 1831 D.M.

Sec 11 Th 11 R 10

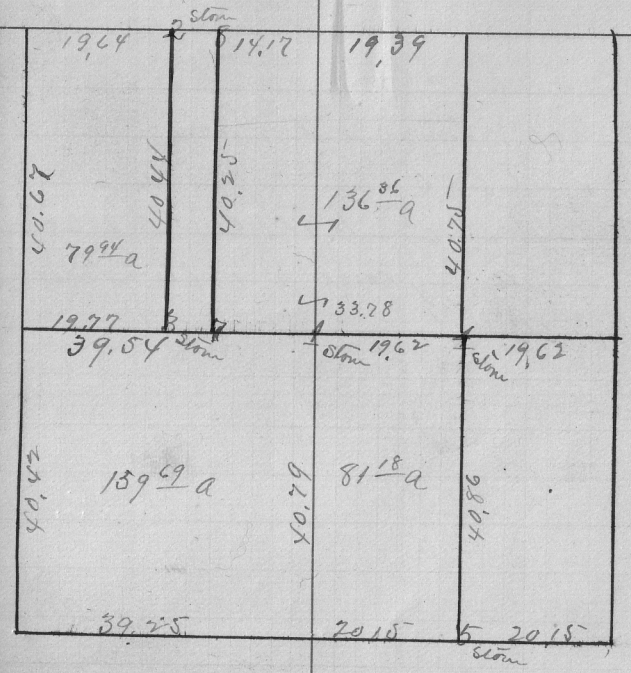

6 { Buch 17 S 45 E 51
" 10 N 24 W 46

7 { Poplar 48 N 23 E 78
Ash 24 N 41 W 39

8 { Sugar 20 N 55 W 29
Buckeye 10 S 58 E 6

June 2 1831 D.M.

#1 Sugar 16 N 26 E 32

2 { Ash 18 N 36 E 29
Buch 10 S 21 W 50

3 { Sugar 12 N 58 E 28
Buch 18 N 77 W 18

Dec 1826 D.M.

4 { Ash 22 N 3 W 17
" 10 S 87 E 48

5 { Buch 25 N 39 W 33
Ash 30 S 38 E 44

Oct 1831 D.M.

Ch N.E.

Beg at N.E. Cor of Sec: S 4,86 Hickory 24 N 62 W 109: W 20,60 S Ash 14 S 20 W 11: N 4,86 W Beech 5 N 80 E 33. Lynn 6 S 12 W 33.: E 20,60 to beg = 10 a. Mar 15 1848 DM

Ch N.W. 1/4

Beg at N.W. Cor of Sec: E 6,32 1/2 Beech 9 S 37 E 39. Lynn 9 S 76 E 72: S 3,16 1/4 Beech 8 N 12 E 20. Beech 11 S 53 W 38: W 6,32 1/2. Beech 13 N 63 W 70. Beech 14 S 49 E 32: N 3,16 1/4 to beg = 2 a Nov 18,28 DM

Sec 12 Tp 11 R 10

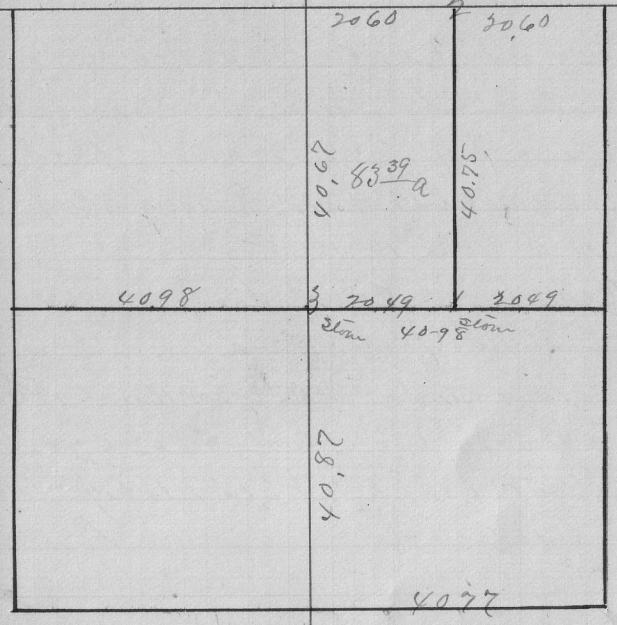

1 { Elm 40 N 79 E 4
Beech 20 S 79 W 14

2 { W " 5 N 80 E 33
Lynn 6 S 12 W 23

1 { Elm 40 N 79 E 4
Beech 20 S 79 W 14

3 { " 30 S 28 E 31
" 6 N 27 E 30

Sept 1831 DM

Sec 13 Tp 11 R 10

Rt S E 1/4

Beg at No 1 on plat of Sec: E 2.50 Lynn 24 N 85 E 20. Beech 36 S 25 E 50; S 2.00. Beech 18 N 17 W 7. Beech 15 S 75 E 11; W 5.50. Beech 20 N 21 E 7. Beech 15 S 28 E 40; N 2.00 Ash 36 S 82 W 30. Beech 20 N 10 E 37: E 4.00 to beg = 1 1/10 A. Mar 1833 D.M.

Rt N W 1/4 N E 1/4

Beg 1/2 M.P. N side sec; S 18.01 Sugar 10 S 51 E 53. Beech 18 N 61 W 28; W 50.00 Sugar 20 S 81 W 78. Sugar 18 S 50 E 35; N 18.09 Sugar 16 S 48 E 17. Lynn 24 N 53 W 28; E 50.00 to beg = 90 1/4 A Jan 26 1839 D.M.

Rt N E 1/4 N W 1/4

Beg 18.01 S of 1/2 M.P. N side sec; S 22.25 stone B. Walnut 48 N 14 E 98 Paplar 48 N 82 E 138; W 50.00 B Ash 18 S 33 E 76. Dogwood 4 N 6 W 14; N 22.25 Sugar 20 S 81 W 78. Sugar 18 S 50 E 35; E 50.00 to beg = 111 1/4 A. Jan 27-39 D.M.

N E 1/4

Beg at N. E. cor of sec stone: S. (V 4°) 41.19 stone; W (6°) 40.74 stone; N 40.47 stone; E 41.18 to beg = 167 2/10 A Dec 1863 O.T.

See Plat Book for W 1/2 S E 1/4 & E 1/2 S W 1/4. ↑ Ardery heirs



1 { B. Walnut 48 N 14 E 98
Paplar 48 N 82 E 138

2 - W. Beech 8 S 26 W 43

3 - B Walnut 40 S 59 E 62

4 { Beech 24 S 38 W 38
" — S 6 E 40

5 { " 17 N 77 E 75
" 21 S 17 W 40

Jan 8 1839 - D.M.

Beg 18 Rods E of center Sec 13 - 11-10 :
E 10 rods 7 S. N 10 rods : W 40 rods
7 S : N 2 rods : E 30 rods : N 8 Rods to beg
May 18. 1893 J. H. C. Davis

See Sec 13 for pt. N E 1/4.

Sec 14 T 1/2 11 R 10

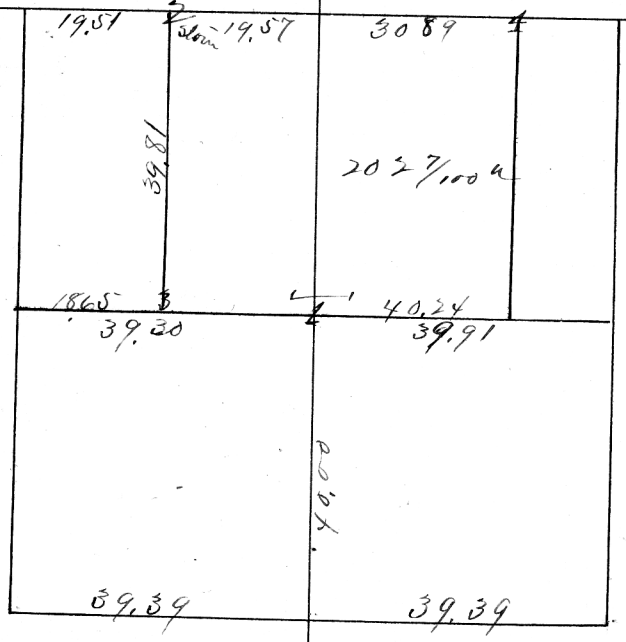

1 { Birch 24 N 88 W 30
Sugar 18 S 87 E 53
1 { Mulberry Pash
Cherry 10 N 45 E 54
2 { Hickory 10 N 70 W 51
R Oak 22 S 31 W 44
3 - Cherry 10 N 45 E 54
4 { Sugar 16 S 48 E 17
Lynn 24 N 53 W 28
Jan 1839 DM

N. Line of N.W. ¼

Beg at N. W. Cor. Sec. East 20.40½ chs
Set Stone. Thence East 20.40½ chs
to ½ M.P. on North side Sec.
Oct 23. 1894 - H. C. D.

Beg at ½ mile post on West side
of Sect.
Thence South 40.70
" East 40.90
" North 40.44
" West 40.37

164.83 acres.
Aug 22, 1925.

Sec 15 Tp 11 R 10

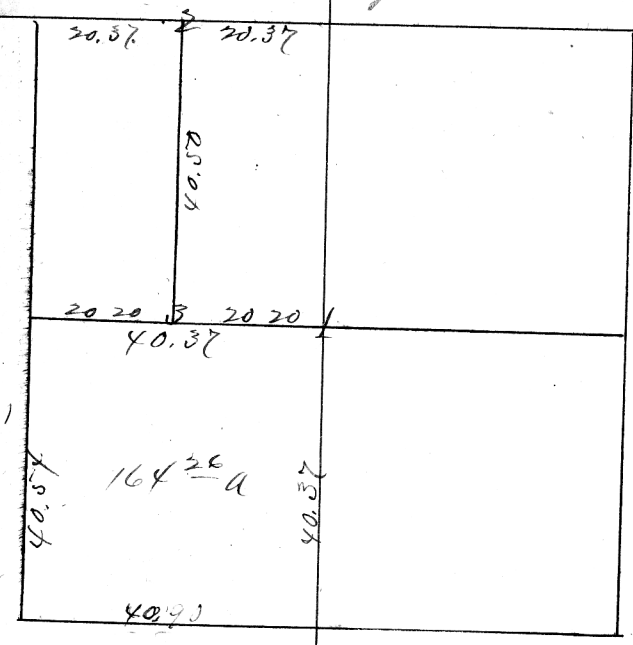

1 { Beech 20 S 70 E 17
" 27 N 63 W 52
2 { " 20 N 32 E 12
Ash 22 S 66 W 25
Sept 1847 D.W.

Pt. W. ½ N. E. ¼

Beg. at S. E. Cor. West ½ N. E. qr. Sec.: North 40.64½ chs. stone; W. 16.92 chs. stone; S. 40.34 chs. stone; E. 17.22 chs. to place of beg. con. 69 Acres. Nov. 23, 1895.

H. C. D.

Pt. W. ½ N. E. and Pt. E. ½ N. W.

Beg. at center sec.: W. 15.45 chs. set stone, wal. 20 N. 46° W. 37 L.; N. 2° 56' E. of M. M. 18.14 chs. set stone, stone N. 60° 20' E. 31 L.; N. 14° 20' E. of M. M. 23.54 chs. set stone, stone W. 17 L.; E. 9.90 chs. set stone; S. 40.34 chs. stone; W. 2.78 chs. to beg. con. 63 Acres. Nov. 28, 1895.

H. C. D.

Pt. N. W. ¼.

Beg. at ½ M. P. W. S. sec.: N. 43.83½ chs. to sec. cor.; E. 32.28 chs. stone, stone W. 17 L.; S. 14° 20' W. of M. M. stone; S. 2° 56' W. M. M. stone, wal. 20 N. 46° W. 37 L.; W. 24.57½ chs. to place of beg. con. 109.07 Acres. Nov. 28, 1895.

H. C. D.

Pt. S. W. ¼ of N. W. qr.

Beg. at ½ M. P. W. S. sec.: N. 15.27 chs. set stone; E. 11.13⅓ chs. set stone; S. 15.27 chs. set stone; W. 11.13⅓ chs. to place of beg. con. 17 Acres. Nov. 28, 1895.

H. C. D.

C. S. Dl(?)

Sec 16 Tp 11 R 10



0. 5 { Beech 4 N 21 W 19
" 3 S 2

#1 { Beech 40 N 1 W 30
" 12 S 38 E 19

2 { " 23 N 62 W 16
Poplar 17 S 71 E 25

3 { Beech 28 S 8 E 8
" 20 N 52 E 44

c 4 { " 36 S 77 E 81
Poplar 15 N 39 E 46

c 5 - Sugar 18 N 51 W 39

6 { " 14 N 72 E 10
Beech 24 S 59 E 14
" 11 W 41

Mar 1830 D. M.

N 1/2 Sec

Beg at N. W. Cor. of Sec; E 82.68 to N. E. Cor of Sec; S 40.82 1/2 M. P. E side; W 82.30 1/2 M P. W. side; Also beg. at N W Cor of Sec; E 24.22 stake; S 40.84 stone; W 24.22 1/2 M. P. W. side; N 40.85 to beg. June 1 1866 S.L.A

See Plat Book for N 1/2. I Davison Est.

Sec 17 Tr 11 R 10

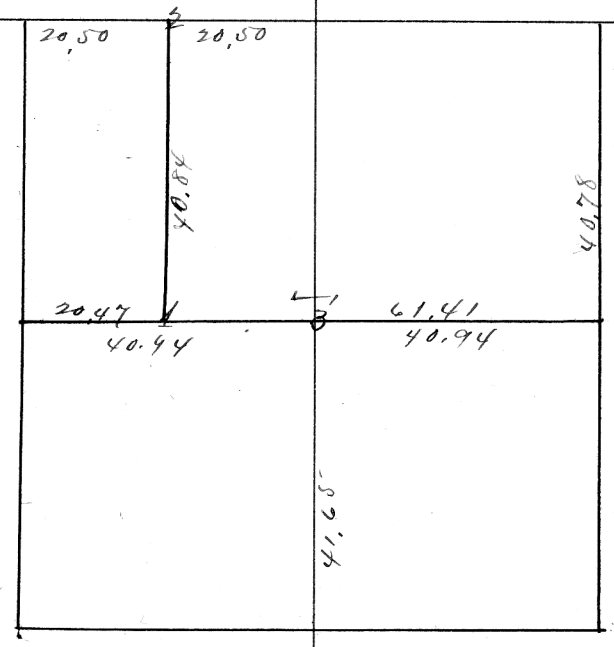

1. Beech 9 S 40 1/2 W 19
   " 4 N 40 E 9
2. " 22 N 2 E 22
   " 15 S 62 W 24
3. " 20 N 67 E 20
   Elm 15 S 52 W 18

Aug 31-29 DM

Sec 18 Tp 11 R 10

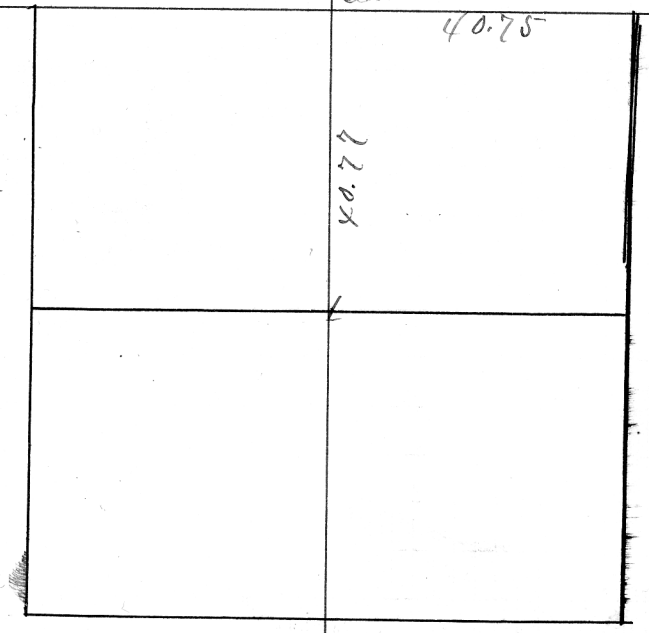

1 { ash 33 E 2
Hickory 27 W 3
June 12-49 DM

NSW 1/4 { Beg at S E corner Sec: North 20.56 to a Stake ; West 39.20 ; South 20.64 to 1/4 M. P. ~~North~~ South side Sec 18 ; East 39.47 to place of beg. Containing 81 3/100 A.
June 25-94 H C D C Sur D. C.

Sec 19 Thr 11 R 10

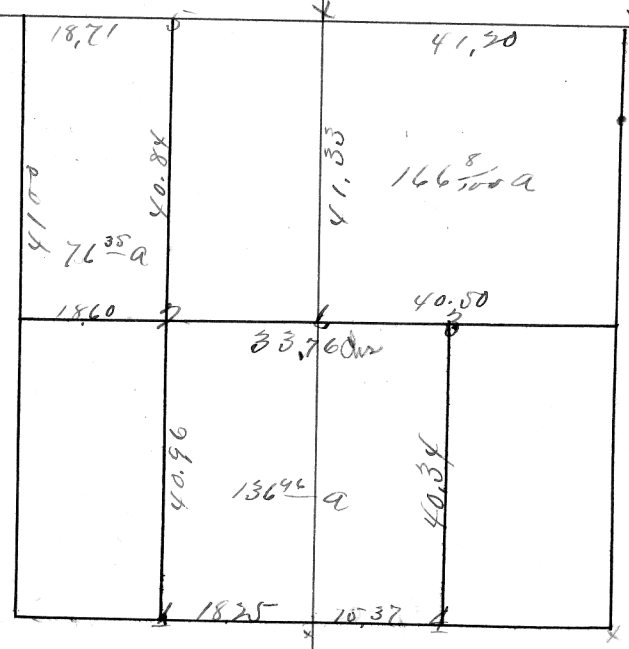

E½ N W¼

Beg at ½ M. P. N side sec; W (V 4°55') 38.19 to sec, cor, set stone at ½ way 19.09. N W Cor. E½ N W¼ of Sec; S 41.09 stone; E 19.82½ to old center stone; N 82.05 to beg.
July 17. 1866 S. L. A

S line S W¼

Beg at ½ M. P. S side sec; W 36.38 to sec, cor, set stone at ½ way 18.19. S. E. Cor W½ S W¼ of Sec' July 21 – 66 S. L. A –

At S E¼ & East ½ of S W¼

Beg. at ½ M.P. S. side sec; East 48.75 Sec Cor; North 40.88 to ½ M.P.; West 57.92 to N.W. Cor W.½ S W¼; South 40.87 to SW Cor W.½ of S W¼ East 17.89 to place of beg. Cont. 238 7/100 A – June 25 – 94
H.C.D.

At N E¼ & East ½ of N W¼

Beg at ½ M. P. E. side Sec; North 40.76 to N.E. Cor Sec; West 58.53 to N W Cor E½ of N.W.¼ South 40.08½ stone; East 57.92 to place of beg. Containing 235 98/100 A.
June 25 – 94, H.C.D.

1 { Beech 30 N 6 W 21
" 13 S 31 E 33

2 { " 20 N 54 W 14
Hickory 20 S 43 E 9

3 { Beech 14 S 1 W 9
Buckeye 18 N 30 W 12

4 { Beech 36 S 14 E 44
" 11 N 58 W 13

5 { Coffeenuch 4 S 53 W 7
Hickory 15 S 61 E 19

Sept 1826 – D.M.

6 { Beech 14 N 28 W 2
" 12 S 81 E 28

Apr 1836 D.M.

S W 1/4

Beg at 1/2 M. P. S side sec;
N (V 3° 38') 42.88 to N.E. cor. of
S W 1/4 stake Sugar 24 N 42 1/2 E
24 1/2 L, Walnut 3 S 82 W 7 L.
Beg at 1/2 M P W side sec;
E (V 5° 41' W 9") 41.10 Center stake,
June 23 1867 S. L. A.

Sec 20 Tp 11 R 10

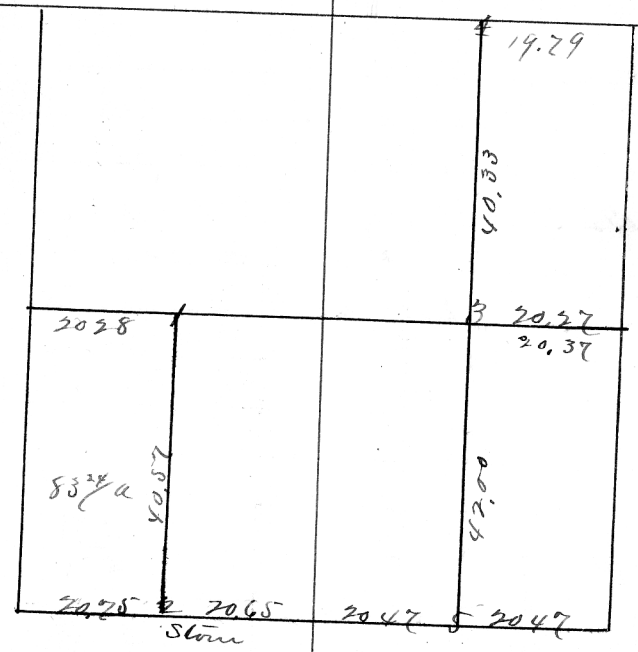

1 { Buckeye 5 N 22 W 14
Beech 11 S 35 E 8

2 { " 36 S 86 W 9
" 40 N 41 E 27

3 { Ash 20 N 87 E 5
Beech 7 S 87 W 19

4 { " 14 N 32 W 19
" 15 S 8 E 18

5 { R Oak 40 N 73 E 52
Ash 33 S 39 W 37

May 1837 S. M.

Sec 21 Tp 11 R 10

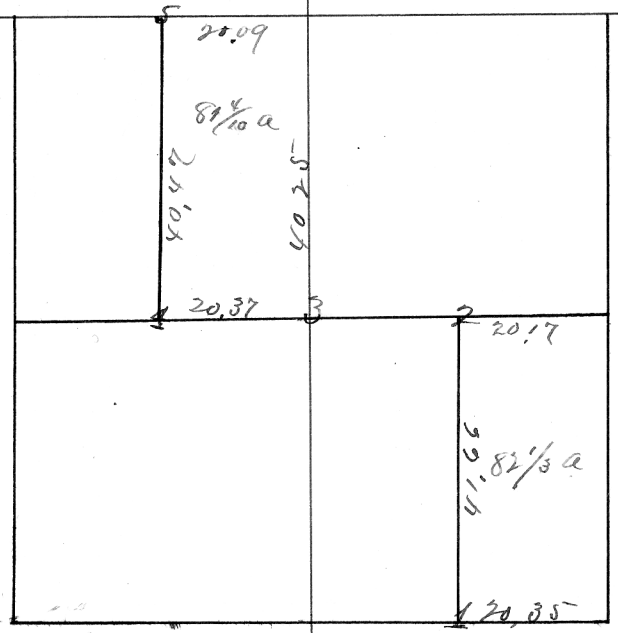

1 { Sugar 11 N 12 W 7
Beech 13 S 5 E 43

2 { " 20 N 44 E 32
" 23 S 30 W 21

3 { Ash 36 S 65 W 27
Sugar 16 S 68 E 37

4 { Beech 7 N 64 E 21
" 4 N 45 W 40

5 { " 4 N 21 W 19
" 3 S 30 E 2

Apr 13-29 D M

Rt S W 1/4

Beg 13.00 N of 1/2 M. P. S side of Sec; W 9.15 Beech 12 N 81 E 27, Beech 11 S 23 E 32; N 27.33, Beech 16 N 88 E 25, Beech 10 N 88 W 11; E 9.15, Ash 36 S 65 W 27, Sugar 16 S 68 E 37; S 27.33 to beg = 25 a Apr 19-25 D M

Rt S W 1/4

Beg at 1/2 M. P. S side Sec; W 20.35 Beech 36 E 6, Sugar 9 S 70 W 16; N 40.60, Beech 7 N 61 E 21, Beech 40 N 45 W 40; E 11.22 Beech 16 N 88 E 25, Beech 10 N 88 W 11; S 27.33 " 12 N 1 E 27, " 11 S 23 E 32; E 9.15 " 19 N 85 W 20 " 8 N 66 E 13; S 13.00 to beg = 57 26 a Apr 19 1825 D M

Rt W 1/2 S W 1/4

Beg at 1/2 M. P. W side Sec; E 20.25 Beech 7 N 64 E 21, Beech 40 N 45 W 40; S 9.87 Hickory 12 N 19 E 13, R. Oak 12 S 35 W 35; W 20.25 Beech 10 N 49 W 28, Beech 27 S 68 E 15; N 9.75 to beg = 20 a. June 12-29 D M

S.W. 1/4

Beg. at S.W. cor. sec. 22-11-10;
N. 40.56. stone; E. 40.96. stone;
S. 40.40; stone; W. 41.24 to beg.
containing 166.29+ Acres.
April 6, 1887. J. A. S.

Sec 22 Tp 11 R 10

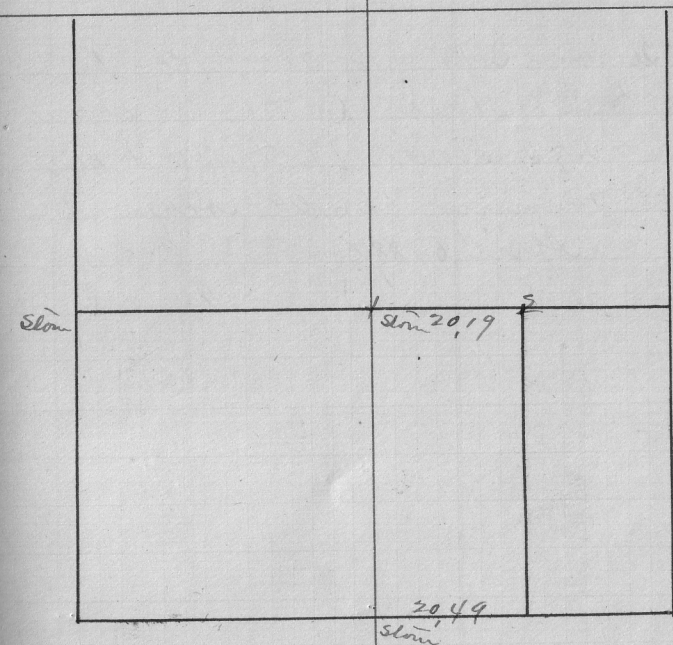

1 { Buch 9 W 43
" 10 A 78 E 24

2 { Ash 18 A 80 W 30
Walnut 4 A 10 W 60

Sept 11-37 D M

Sec 23 Tp 11 R 10

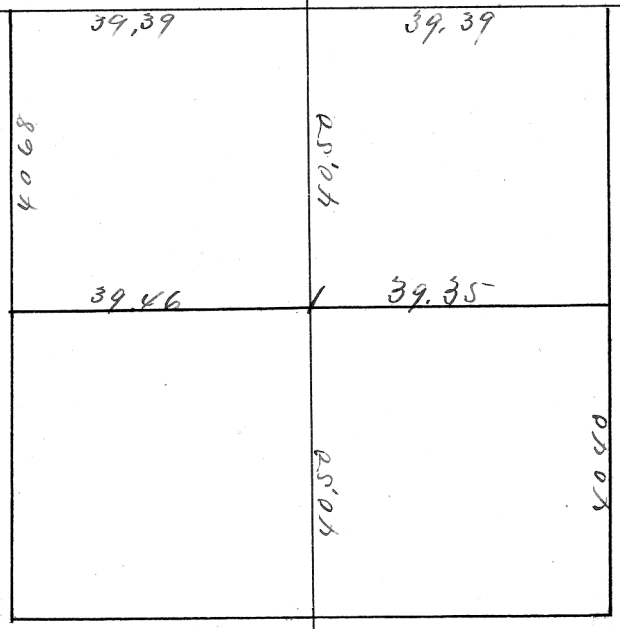

1 { Poplar 40 S66 E24
W Oak 34 S52 W32
Jan 10, 39 D, W.

See Plat Book for W½ S W¼.

Pt E½ N W¼ — Beg. at ½ M. P. N side Sec; W 5.03; S 40.05. B W almut 8 N 15 E 39; E 5.00 stone, Sugar 15 S 15 W 30. Sugar 10 N 81 E 31; N 39.75 to beg. = 20 a. Nov 1850 D.M.

Pt W½ S.E. " E½ S.W. — Beg at N. E. Cor. W½ S.E. ¼ of Sec; S 20.85 Poplar 24 N 14 E 22; W 41.05; N 20.94 stone Beech 18 N 58 E 60; E 40.80 to beg = 85 51/100 a. Aug 1855 D.M.

See Plat Book for E½ S E¼ & W½ N E¼.

Pt W½ S.E. " E½ S.W. — Beg. at S.W. cor. E½ S W¼; N 19.59; E 41.05 Poplar 24 N 14 E 23; S 19.59; W 41.11 to beg = 80 47 a. Aug 20 - 55 D.M.

Pt E½ S.E. — Beg 0.57 W of S.E. cor. Sec; W 15.99 stone; N 12.52 stone; E 15.99. Elm 18 N 75 E 40; S 12.52 to beg = 20 a Mar 3 1857 D.M.

Sec 24 Tp 11 R 10

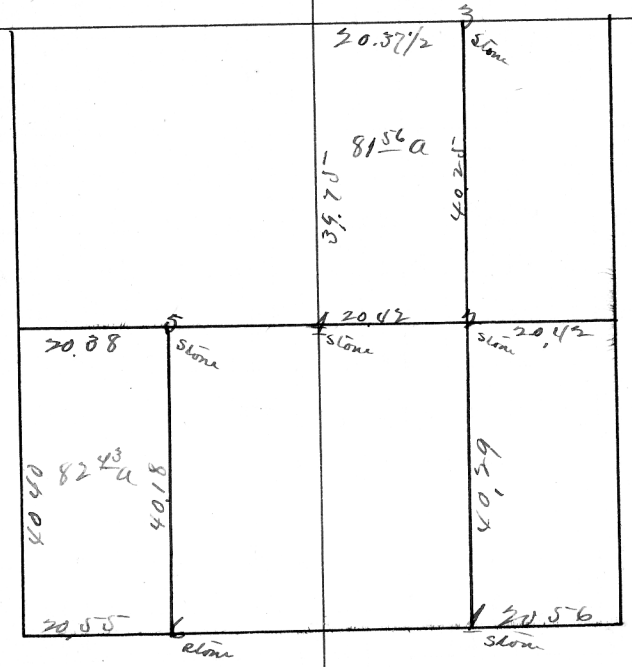

1 { Beech 10 S 6 W 10
" 11 N 4 E 26

2 { B Gum 30 S 51 W 10
Sassafras 18 N 64 E 37

3 { Beech 17 N 77 E 75
" 21 N 17 W 40

4 { Sugar 15 S 17 W 30
" 10 N 81 E 31

5 { Beech 18 N 58 E 60
" 12 N 66 W 72

6 { Sugar 28 N 29 W 35
Beech 12 S 81 W 54

Jan 1839 D.M.

See Plat Book for NW 1/4 NW 1/4

S 1/2 S E 1/4

Beg at 1/2 M.P. S side sec: N (v 4 3/4°) 20.54 stone Beech 12 S 17 3/4 (m m) E 18. Beech 10 N 5 1/2 W (m m) 40; E (v 5 3/4°) 41.58. Sugar 18 N 48 E 22, Sugar 15 S 32 W 7: S (v 4 1/2°) 20.19 to sec. Cor: W (v 6 3/4°) 41.56 to beg. O.T.

Ph W 1/2 S W 1/4

Beg at N. E. Cor. W 1/2 S. E. 1/4 B Gum 30 N 15 W 13. Beech 17 S 23 E 3: S 10.52 1/2 Beech 15 N 45 E 24: W 9.50 Beech 15 N 17 W 57: W 10.52 1/2. Paplar 50 N 82 E 84: E 9.50 to beg = 10 a Mar 1851 DM

Ph S E of N.W.

Beg at N. W. Cor. S 1/2 N W 1/4; E 41.40 stone Beech 21 S 25 E 14. Beech 11 N 42 W 30: S 11.50. Buckeye 8 N 19 E 27: W 41.48 Paplar 30 S 24 W 38: N 11.50 to beg = 4.7 64 a Apr 9 - 1860 DM

Ph S 1/2 N W 1/4

Beg. at N. E. Cor of S 1/2 N W 1/4; W 11.79: S 63° E 13.12 Beech S 5, Sugar 12 N 26 E 26: N 6.26 to beg = 4 11/100 a Apr 2 1861. DM

Sec 25 Tp 11 R 10

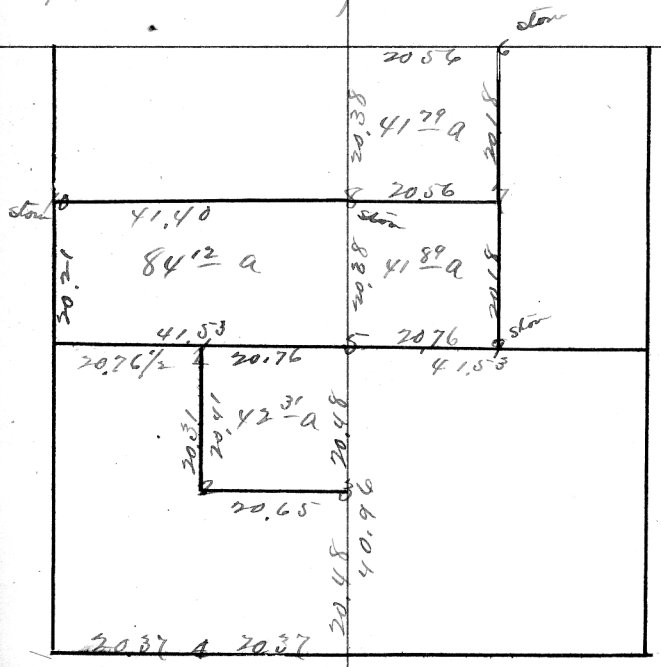

1 { Beech 17 S 23 E 3
B Gum 30 N 15 W 13

2 { Maple 8 N 12 W 20
Beech 11 S 31 E 6

3 { " 7 S 2 E 3
Ash 15 N 27 E 5

4 { Beech 19 S 41 W 20
" 11 N 37 E 19

5 { " 9 N 72 E 13
" 36 S 46 W 12

6 { " 10 S 84 W 10
" 11 N 4 E 26
Mar 1856 DM

7 { Beech 22 S 50 E 30
" 18 N 3 E 46

8 { " 21 S 25 E 14
" 11 N 42 W 30

9 { " 10 S 73 E 11
" 12 N 40 W 9

10 { " 16 N 62 E 25
Paplar 44 S 43 W 43
Feb 12 46 DM

Sec 26 Tp 11 R 10

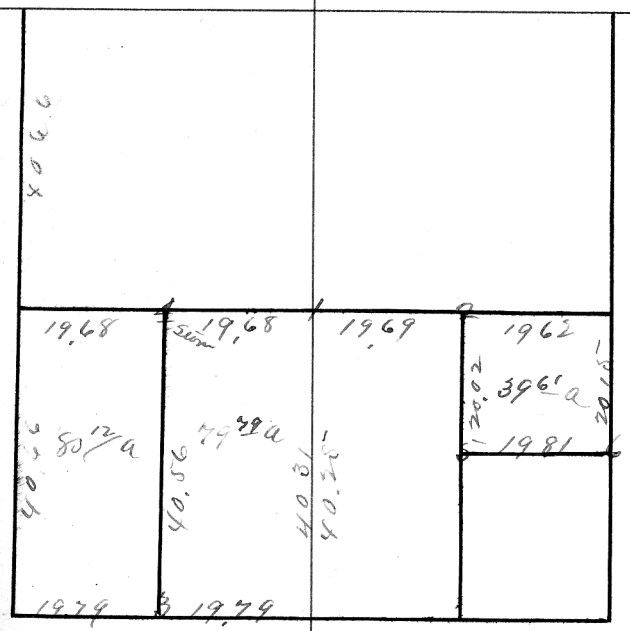

1 { Beech 24 N 66 E 22
Mulberry 18 S 23 W 6 }
2 { Beech 3 S 39 E 35
Sugar 36 S 45 W 33 } Sept 1826 - DM

3 { Beech 20 S 50 E 20
" 11 N 12 E 61 }
4 { " 15 S 33 W 77
Ash 9 N 43 E 79 } Mar 1835 DM

5 – Beech 10 W 98 } Sept 1852 DM
6 – " 18 Corner

Sec 27 Tp 11 R 10



Pt E½ N E¼

Beg at ½ M.P. E side sec; N 20.49 stone; S 14.71 stone W oak 56 S 65 E 38. B Ash 18 N 43 W 49; E 5.40½; S 5.30; W 5.40½; S 20.00 Beech 18 N 80 W 17, Beech 7 S 84 E 13; E 20.28 to ½ M.P. July 1839 D.M.

Pt W½ of N E¼

Beg at a stone 13.67 S of N.E. Cor W½ N E¼; S 5.00 stone; W 6.00 stone; N 5.00 stone; E 6.00 to beg = 3 a. June 3 1854 D.M.

Pt E½ N E¼

Beg 20.17 S of N.W. Cor E½ N E¼; S 0.50; E 0.90; N 0.50; W 0.90 to beg = 7⅕ p Aug 1854 D.M.

Beg at ½ M.P. S side Sec; N 164 p 17 l stone; W 36 p 72 l. stone; S 164 p 17 l stake; E 36 p 72 l to beg = 40 a (v 3° 31')
Dec 16 1882 J.C.P.

Pt N 8 Pt 8.

Beg at N.E. Cor Sec 27 T 11 R 10. Thence South 34 rods; Thence West 72 rods to center pike, drove Harrow tooth; Thence North 33 rods 12½ L to Stone, Thence East 52 Rods 12½ L to place of beg.
June 14, 1895 H.C.P.

Ch S W 1/4

Beg 1/2 M.P. S side Rec; W 20.84
Beech 15 S34 W27, Beech 19 S4 E11;
S 19.19, Beech 13 S72 W25, Buckeye 6
S67 E27; E 20.84 Ash 17 S74 E26,
Beech 14 S71 W12; S 19.19 to beg = 40 a
Oct 2 1824 S.M.

Ch S.W.

Beg 5.77 S of 1/2 M P W side Rec;
E 50 ft; S 60 ft; W 50 ft; N 60 ft to
beg. Sept 8 1845 S.M.

Ch W 1/2 W 1/4 E 1/4

Beg at S.W. cor W 1/2 N E 1/4; N 6.66
to S side of road; N 80° E 0.54 north
road; S 28° E 4.17; S 18° W 3.50 to S
line of rd 1/2 qr; W 1.29 to beg
= 1 1/10 a. Nov 6 - 47 S.M.

See 28 Tp 11 R 10



1 { Sugar 11 N 12 W 7
Beech 13 S 15 E 43

2 { Elm 11 N 1 W 30
Beech 14 S 11 W 25

3 { " 15 S 4 E 11
" 19 S 48 E 31

4 - stone in road

Oct 2 1824 S.M.

See Plat Book for W½ S E¼
and E½ S W¼
in Sec 30 for W½ S W¼

Sec 29 Twp 11 R 10



1 { Beech 15 S 68 E 23
W " 4 S 57 W 28
2 { Sugar 6 N 23 W 4
Beech 4 N 88 W 5
3 { Ash 13 N 68 E 22
Buckeye 29 N 85 W 33
4 { Poplar 28 S 88 E 38
W Oak 33 N 63 W 63
5 { Beech 25 S 26 W 16
Ash 21 N 1 W 39

July 1824 Dec

Sec 30 Tp 11 R 10

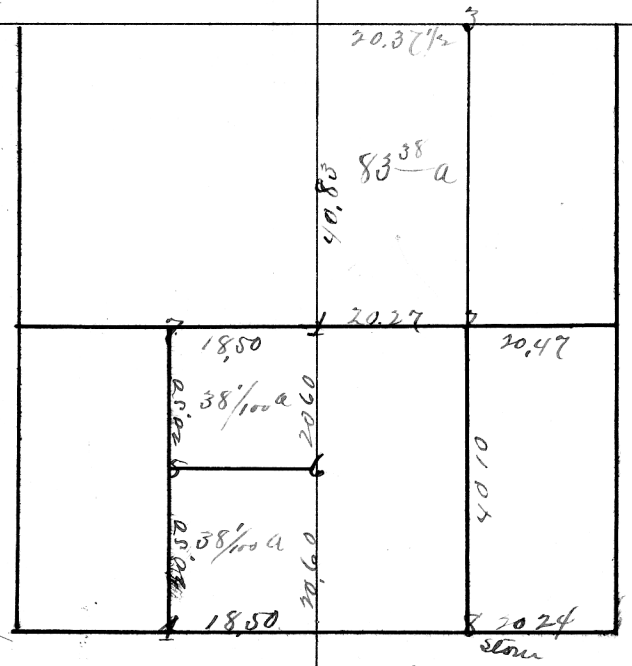

7 { Beech 10 S 56 E 20
" 12 N 21 W 28

8 { " 11 S 28 E 59
S Ash 18 N 39 W 106

Mar 1828 D M

1 { Cherry 5 N 29 W 12
Beech 19 S 16 W 19

2 { " 17 N 82 W 25
" 4 N 68 E 7

3 { " 6 N 78 E 17
" 5 N 15 W 11

4 { " 27 S 29 E 10
" 6 N 88 W 23

5 { " 15 S 5 W 50
" 6 S 64 W 13

6 { Poplar 36 S 35 E 37
Beech 25 N 50 W 25

Apr 1826 D M

(Th) W½ N E¼

Beg. at S.E. cor of W½ N E¼; W 10.00, Beech 12 N 34 E 21, Beech 11 N 2 W 15; N 15.00, Beech 24 S 22 W 47, Beech 7 N 10 W 41; E 10.00 Beech 7 N 25 E 25, Buckeye 15 S 83 W 33; S 15.00 to beg = 15 a. Apr 3. 1824 D.M.

N E¼ 30
W½ S W¼ 24

Beg. at N.E. Cor. Sec; W 41.00 to ½ M.P.; S (V 5°) 40.98 to old ~~Cor~~ stone; E 41.12 to ½ M.P.; E 20.45 to old stone; S 40.97 to old stone, W 20.53 to sec. cor; N 82.05 to beg. = 251 18/100 a
Mar 22. 1864 O.T.

E½ S E¼

Beg at S.E. Cor of Sec 30; W 20.24½ stone; N 18.96 stake; E 20.39 stake; S to beg 18.79 = 38.34 a. Also beg at ½ M.P. E side sec; W 20.55½ stake; S 21.99 stake; E 20.39 stake; N 21.99 to beg = 45 01/100 a
1866 S. L. A.

Ch N W 1/4

Beg at 1/2 M. P. N side Sec; S 8.01 Hickory 25 N 64 W 77. S ash 22 N 18 W 106: W 37.47. R Oak 40 N 32 W 61. S ash 22 S 72 E 96: N 8.01 to sec cor; E to beg = 30 a Oct 1837 DM

Ch W 1/2 S E 1/4

Beg at S. E. cor. W 1/2 S E 1/4: W 3.14 1/2. Poplar 21 S 62 W 17; N 11.12 1/2; E 3.14 1/2; S 11.12 1/2 to beg = 3 1/2 a Aug 9 1845 D. M

Ch N W 1/4

Beg 1/2 M. P. W side sec; N 32.17 ash 22 S 72 E 96; E 37.47 Hickory 25 N 64 W 77 S ash 22 N 18 W 106; S 31.68 Beech 20 N 35 W 25; W 38.27 to beg = 120 90/100 a. Mar 1846 DM

Ch W 1/2 S E 1/4

Beg at 1/2 M. P. (stone) S side sec; N 39.96; E 12.50 Elm 18 S 30 W 21' Beech 11 S 51 E 31; S 40.04; W 12.50 to beg = 50 a Feb 1 1850 DM

Ch S E 1/4

Beg at S. E. cor of Sec; N (v 4° 28') 9.90 stake Beech N 6° E 76 l; W (v 3° 40') 27.72 stake; S (v 4° 15') 9.90 stake; E (v 3° 40') 27.76 to beg. Mar 16 1869 S L A

Sec 31 Tp 11 R 10

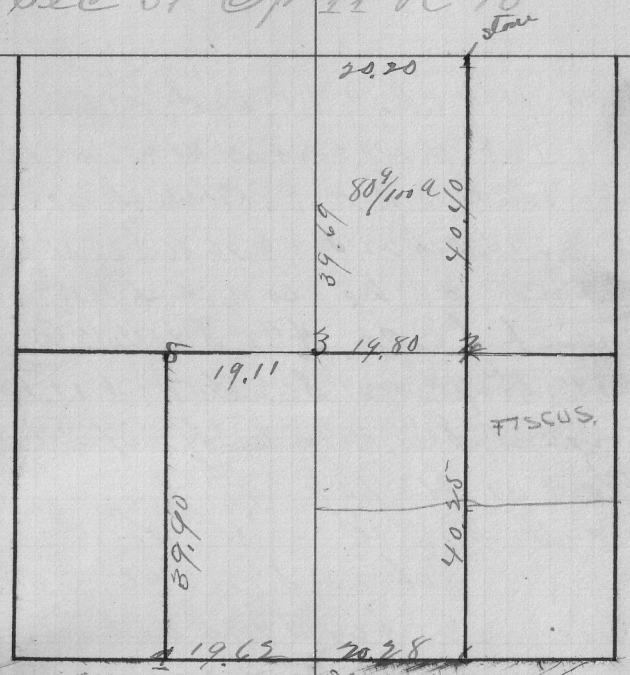

1 { Beech 11 N 28 E — S Ash 18 N 39 W 106
2 { Beech 17 S 76 E 21 " 17 N 36 W 36
3 { " 20 S 18 E 42 " 20 N 38 W 25
4 Poplar 40 S 71 W 41
5 { Hickory 20 S 50 W 41 S ash 22 N 2 W 17
6 { Beech 20 N 23 E 3 Sugar 14 S 9 E 17

1837 - DM

Dec 1829 DM

31-11-10

Ch S E 1/4

Beg 15.05 chs W of S. E. Cor of sec: W 12.72 chs stake: N 19.59 chs stake: E 12.72 chs stake; S 19.59 stake to beg = 25 a
Dec 1 1870 S. L. A.

N line S E 1/4

Beg at old Centre stone E on line of 1/4 sec. 12.50 chs stake, Elm 20 S 2 W 37 1/2, Ash 40 N 37 1/2 E 27 1/2 l.
Feb 4 1871 S. L. A.

Sec 32 Tp 11 R 10



1 { Sugar 19 N 50 W 23
" 10 S 34 E 25

2 { Buch 20 N 38 W 34
Sugar 24 S 66 W 59

3 { Ash 18 N 74 E 36
Sugar 24 S 60 E 19

June 1832 D M

Pt N W 1/4

Beg ah N. E. Cor of Sec; E 14.14 1/4 Buch 14 S 12 E 45. B Ash 10 S 87 W 44; S 14.14 1/4 Buch 40 S 87 W 44. Buch 8 S 80 E 21; W 14.14 1/4 Buch 18 S 49 W 19. Buch 12 N 38 E 39; N 14.14 1/4 to beg = 20 a
Feb 20 1830 D M

N & Center lines

Beg ah N. W. Cor of Sec; N 85° E (M M) 14.14 1/4 chs seh stone; E whole line 41.07 chs to 1/2 M. P.; N 83° 18' E (M M) 12.22 chs seh stone; E 20.46 1/2 chs stone, Buch 20 S 14 1/2 W (M M) 43 l & Blue Ash 14 N 17 1/2 E 21 l; E 20.46 1/2 to sec. Cor; Also beg ah 1/2 M. P. E side; S 84° 31' W (M M) 32.67 chs seh stone, thence to intersection of center lines of Sec, 8.23 seh stone, sugar S 73 W (M M) 50 l & Buch 16 S 33 E (M M) 20 3/4 l; W. on line seh stone 14 14 1/4 chs E of 1/2 M. P. W side of Sec
Apr 20 1870 S. L. H

E½ NE¼

Beg at NE cor sec 32-11-10
South 40.74 chs. Stone: West
20.51 chs. Stone: N 40.59 chs
Stone: East 20.50 chs to beg. =
83 38/A. Mar. 10, 1896. J.W.C.

Sec 33 Tp 11 R 10

Ch S E and N E

Beg at S. E. Cor. of Sec; N 49.50 stone, Sugar 20 S 81 E 48, Beech 18 N 12 W 42; S 75° W 5.50 stone, Sycamore 60 S 40 E 75; S 35 W 9.25 stone; S 31 W 8.00 stone; S 76 W 5.75 stone, Beech 12 S 37 E 99; S 32.25 stone Cherry 6 S 83 E 41; E 20.00 to beg = 82 a. June 1830 D M

Ch E½ S E¼

Beg 20.19 N of S. E. Cor. of Sec; N 28.94 stone Beech 18 N 12 W 32, Sugar 20 S 81 E 48; S 75° W 5.50 stone, Sycamore 60. S 40 E 75, Sugar 10 S 35 W 41; S 35° W 9.25 stone " 20 S 32 E 105; S 31° W 8.00 to Brookville road; S 49 E 19.79 to beg = 25 a, Apr 12. 43. S. L. H.

Ch S E¼

Beg at S. E. Cor of Sec; N 20.19 to stake 10 L S of Branch; N 49° W 19.79 to stake on Brookville road; S 74° W 5.63 Elm 18 S 82 E 89, Elm 24 S 27 W 52; S 32.00 Beech 12 S 77 W 64, Cherry 10 N 63 E 50; E 20.25 to beg, 57 73 a Apr 1843

Ch S W¼

Beg 11.80 N of S. W. Cor E½ S W¼ N 28.60; E 3.47½ Beech 6 S 33 W 7, Sug 6 N 83 E 26; S 26.85; W. to beg = 9 63 a Jan 20 1845 D M

over

1 { Sugar 16 S 78 E 12
Beech 8 N 86 W 12

33 - 11 - 10

Pt S.W.

Beg 3.90 E of S.W. Cor of Sec;
E 16.32; N 11.80; S.W. to beg = 9.62 a
Jan 21 1845 Dsn

N. line of N E 1/4

Beg at N. E. Cor of Sec:
W 20.46 Chs set stone; W 20.46
chs to 1/4 N. P. Feb 1878 J. W. C

Sec 34 Tp 11 R 10



1 { B Ash 19 N 48 E 15
Sugar 11 N 47 W 18

2 { Hickory 16 N 88 W 36
" — N 73 E 21

3 — Cherry 12 N 55 E 22

4 { Ash 20 S 46 W 51
Buch 22 N 32 E 46

5 { Sugar 21 S 10 E 88
" 11 N 62 E 76

Jan 1838 D M

Ch N W 1/4

Beg at N. W. Cor. N E of N W 1/4;
Beech 22 N 25 W 134; E 4.91 1/2; S 20.36;
W 4.91 1/2; N 20.36 to beg = 10 a. Jan 1861 D.M.

S E 1/4 and N 1/2 S W 1/4

Beg at 1/2 M. P. W side Sec;
E 80.00 to 1/2 M. P.; S 40.60 to sec.
Cor; W 40.40 to 1/2 M. P.; N 20.13 stone
Beech 18 S 17 E 8; W 40.36 stone sw.
Ash 28 N 58 E 117; N 20.14 to beg.
= 243 59/100 a. May 21 1852 D.M.

Ch N E & " N W 1/4

Beg at 1/2 M. P. N side sec;
E 19.83 & Beech 16 N 88 E 21; S 20.35
Elm 6 N 81 [illegible]; W 35.20; N 20.36;
E 14.95 to beg = 71 2/10. Jan 12-60 D.M.

Ch S W 1/4

Beg at old stake N. E. Cor. S W 1/4 of
N. E 1/4; S 20.37 to S. E. Cor. old stake,
and from those two points West
9.80. so as to contain 20 acres.
N. W. Cor to 20 a Beech 18 S 86 3/4°
E 12 1/2 L. Beech 8 S 40 1/2 W 21 l.
Feb 19 1872 S. L. A.

13 Beech 25 N 27. Beech 11 S 60 W 49.
14 Paplar 14 N 40 W 28. Paplar 12 S 4 W 42

Sec 35 Tp 11 R 10



1 { Beech 18 N 10 E 2
" 6 S 26 E 27

2 { Hickory 28 S 58 — 7
W Oak 17 N 24 E 54
Beech 12 N E 21

3 — Ash 20 S 35 E 45

4 { Beech 10 S 71 E 26
" 14 N 68 E 9

5 { Paplar 50 S 46 W 14
" 12 N 32 E 42

6 { Ash 24 S 47 W 46
R Oak 12 N 37 E 51

Nov 5-35 — D. M.

7 { Beech 20 S 50 E 20
" 11 N 12 E 61

8 { " 12 S 3 W 6
Maple 24 N 35 E 16

9 { Beech 20 S 80 E 32
" 17 S 70 W 9

10 { Elm 19 N 43 W 35
Beech 18 S 44 E 46

11 { " 18 S 17 E 8
" 19 N 27 W 37

12 { Hickory 17 N 54 W 16
Paplar 40 S 87 E 43

Aug 1836 D.M.

35-11-10

Center line

Beg. at ½ M. P. W side sec; E 40.26 chs to Center stone; E 40.26 to ½ M. P. E side, set stone on ½ Way. Mar 18 1878 J. W. C

Pt. S ½ S E ¼

Beg. S. E. cor. 35-11-10 (stone) N 19.25 (stone): W 10.41 (stone) Beech 24 N 53 W 20 & stone south 17: S 19.20 (stone) Oak 20 N 10½ W 28½ & Oak 20 N 58 W 49½: E 20.40 to beg. = 20 acres. Also beg. 20.40 W of S. E cor. 35-11-10: N 19.20 (stone): W 17.00 (stone) stone S. on line 50 & Elm 10 S 43 E 30: ~~S 20~~ S 19.21 (stone) stone W. on line 50 & Hickory 18 N 56 W 83¾; E 17.09 to stone at beg. = 33.50 acres. Also beg. ½ M.P. (stone) S. side 35-11-10 Beech 12 N 8 W 110 & Beech 15 N 50½ W 57½: N 19.14½ (stone) Oak 7 S 32½ W 74 & Oak 16 S 72½ W 92½: E 13 (stone): S 19.21 (stone) W 13.00 to beg. = 25 acres.

Aug. 29, 1887. J. A. S.

W ½ N E ¼

Beg at ½ M.P. N side sec: S(V 5°) 20.06½ stone: 30.36 stone; 40.09 center sec. Paplar stump 24 N 13½ E 29. Beech 12 S 67 E 94; E(V 6°) 20.52 to old cor: N(V 4½° 9.74: 10.14¼ stone. Oak 30 N 11 W 21: 20.63 stone old. cor. 41.22 to sec line; W 20.78 to beg. Mar 17 1864 O.F.

W ½ N W ¼

Beg at ½ M.P. W side sec; N(V 5½°) 20.30 stone, 40.60 to sec Cor; E 20.67½; S(V 20.07 stone 40.14 to old Cor. May 3 1864 O.F.

Pt N.W.

Beg at No 13 on plat of Sec; W 10.00; S 10.00; E 10.00: N 10.00 to beg = 10 a. Mar 17 1864 O.F.

Pt N E of S W ¼

Beg at center of Sec; S(V 4°55') 5. chs stake: W(V 5°29') 10 chs stake; N(V 4°55') 5 chs stake. Beech 18 S 17¾ E 26½ l & Beech 12 N 30 E 24½ l; E(V 5°29') 10 chs to beg = 5 a. Mar 20 68 S.L.A.

E line of sec

Beg at S.E. cor of Sec: N 41.00 chs ½ M.P.: N 20.47 to ¼ stake. Beech 30 S 65½ W 13¼ l: N 20.47 to sec. cor: Feb 19 1872 S.L.A.

Sec 36 Tp 11 R 10

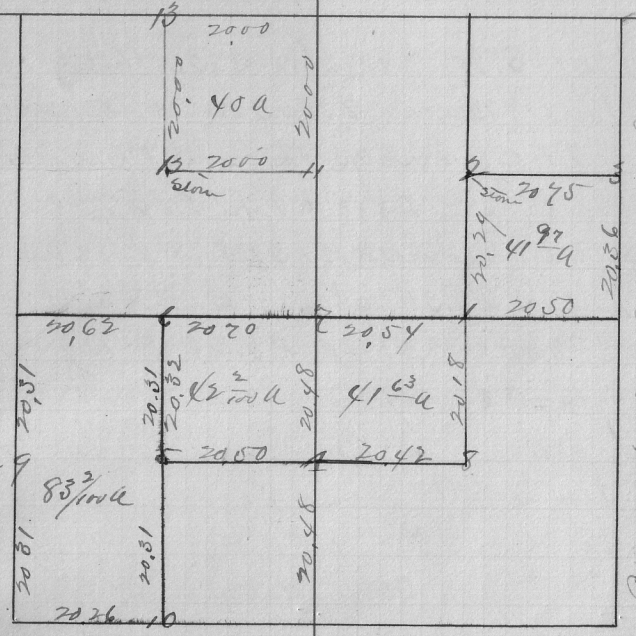

Paplar 24 S 8 E 39. R Oak 20 S 74 E 20:
⊕ Beech 18 N 63 E 89. " 30 S 87 W 90

7 { Ash 18 N 87 E 7
Beech 8 S 31 W 14

8 { Sugar 19 N 74 E 11
Beech 10 S 28 W 14

9 { " 9 N 43 W 24
" 18 S 9 E 36

10 { " 14 N 11 W 15
Hickory 13 N 33 E 89

11 – Beech 18 N 79 W 65

12 – R Oak 30 S 28 E 135

13 – Elm 10 S 13 W 4

1860 D.M.

1 { Beech 15 S 11 W 18
Hickory 21 N 24 E 43

2 { Beech – N 9½
Sugar 12 S 46 E 15

3 { Beech 3 S 9 E 21
Paplar 60 N 24 W 18

4 { Hickory 14 S 45 E 17
Beech 12 N 10 W 34

⊕ 5 { " 18 N 60 W 10.
" 16 S 51 E 38

6 { Paplar 16 N 73 W 11
" 17 S 44 E 6

Dec 1835 D.M.

W½ S½ W¼

Beg. S.W. Cor. (stone) 36-11-10. N. 20.31 (stone) Buch 9 N 43 W 24 & Buch 18 S 9 E 36: N 20.31 to ½ M.P. E 20.62 Poplar 24 S 8 E 20 & R. Oak 20 S 74 E 20: S 20.31 (stone) Buch 18 N 63 E 89 & W. Oak 30 S 87 W 90: S 20.31 (stone) B 14 N 11 W 10 & Hick. 13 N 33 E 87: W 20.21 to beg = 83.02

Jan. 23, 1860 O. M.

Beg S

See Plat Book for E½ N W and S.W ¼. Ferguson hrs

Pt E½ N E¼

Beg 3.14½ W of N. E. Cor of Sec; Buch 18 S 66 E 94; S 6.36. Buch 16 S 59 W 34. Buch 16 S 86 E 19; W 17.31. B ash 8 S 84 E 17. W Buch 8 S 14; N 6.36. Buch 10 S 55 E 5. Buch 30 S 84 W 14; E 17.31 to beg = 11 a.
Mar 23 - 1836 DM

See Plat Book for S. E. ¼. Dale hrs.
" " " " Pt N W ¼ Wheeler "

Sec 31 Tp 12 R 10



1 { Buch 28 S 29 E 34
" 26 N 75 E 32

2 { " 10 S 55 E 3
" 30 N 84 W 15

3 { " 15 S 16 W 40
" 14 N 12 W 23

4 Cherry 30 N 88 W 68

5 { W Oak 17 S 31 E 24
" " 17 S 30 W 16

Mar 1836 DM

N E 1/4

Beg at N. E. Cor of Sec;
S 19.98 chs to stone, Hickory 18
S 24½ W 41 l & S Oak 30 N 75 E 24½ l;
S 20.57 chs to ½ M. P. E side sec;
W 40.54 chs to Center of Sec; N
20.25 chs to stone, wit stone S
11½° E 10½ l. stone N 24° E 9 l;
N 19.98 chs to ½ M. P. on N side
sec; E 40 53½ chs to beg = 163.75 a
May 14 1877 J. W. C.

Sec 32 Tp 12 R 10

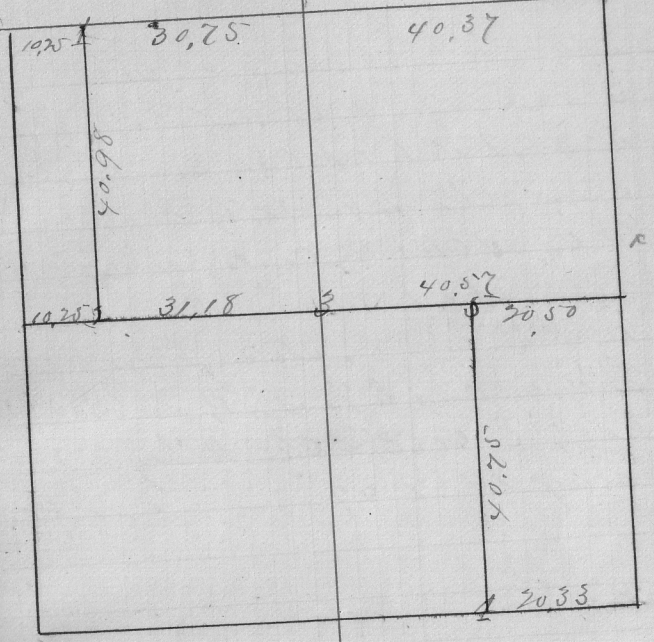

1 { Elm 40 S 82 W 11
Hackberry 24 N 54 E 21

2 { Elm 18 N 65 E 25
Beech 11 S 46 W 29

3 { Cherry 10 N 13 E 30
Beech 10 N 26 W 30

4 { W " 6 S 56 E 21
Buckeye 26 N 56 W 28

5 { Beech 16 N 53 W —
" 24 N 87 E 41

Mar 1836 D M

May 18

Sec 33 Tp 12 R 10



1 { Sugar 8 S 65 E 16
" 4 S 78 W 16 } June 1836 Dm

2 { Beech 19 S 71 E 11
B Walnut 3 N 58 W 44 }

3 { Beech 16 S 48 W 10
" 18 N 41 E 48

4 { Sugar 15 N 53 W 7
Ash 18 S 21 E 20

5 Beech N 29 W 65

Aug 1838 Dm

Sec 34 Tp 12 R 10

Rp W 1/2 S W 34
" E 1/2 S E 33

Beg ap 1/2 M. P. W side sec;
E 20.28 Ironwood 6 S 72 W 7. Dogwood
3 S 84 E 17: S 9.88 Sycamore 12 N 6
W 25, Buckeye 16 S 76 W 43: W to W
line of E 1/2 S.E. 1/4. Sugar 18 N 29
W 30, Sugar 21 S 37 E 16: N 9.88.
Sugar 15 N 53 W 7, ash 18 S 21 E 20;
E 20.22 to beg = 40 a. Aug 1838 DM



#1 { Beech 14 S 70 W 35
Sugar 11 S 76 E 50 }
2 { Ironwood 6 S 72 W 17
Dogwood 3 S 84 E 17 }
#1 { Sugar 18 S 80 — 29
Beech 21 N 44 E 89 }
Aug 1838 DM

Mar 1854 DM

See Flat Book for N W 1/4 & E 1/2 of S. E. 1/4. J. Logan hrs

Ch S W 1/4

Reg at 1/2 M. P. W side sec; S 81 p 7 1/2 L B. Oak 36 N 18 W 56 L B Oak 2 S 22 E 64 1/2 L; E 158 p 12 L. Ash 20 N 18 E 115 L. R Oak 24 S 24 W 102 L. Apr 1876 D.B.A.

Sec 35 Tp 12 R 10



1 { Sugar 33 N 22 E 18
Beech 10 S 66 W 37

2 { R. Oak 26 S 86 E 18
W Elm 28 S 67 W 39

3 { Ash 33 S 21 E 18
Beech 40 N 49

Nov 1828 D M

Ch S E 1/4

Beg at S E cor of Sec: W 40.40 to 1/2 M. P.: N 16.39 stake Sugar 8 S 12 1/2 W 14. Walnut 12 S 68 1/2 E 37 1/2 ft: E 40.51 stake on sec line: S 16.12 to beg = 65.78 a
Mar 29 1870 S. L. A.

Ch S E 1/4

Beg at 1/2 M. P. E side sec: S 6.26 chs: due West 8.59 chs stone; S. parallel to E line 8.927 chs to stone; W 31.98 stone on W line of 1/4 sec.
Apr 6 1871 S. L. A.

Sec 36 Tp 12 R 10



1 { Lynn 15 S 56 E 7
" 17 S 82 W 2

2 { Ash 6 N 55 W 4
" 33 S 2 E 44

3 { Birch 12 S 71 E 44
Oak 30 S 80 E 35

June 30 1831 D M